

DOUGLAS COUNTY LEVIES
AND TAXES FOR 2026

DISTRICT		VALUATION	LEVY	TAX	NEW CONSTRUCTION (INCLUDED IN VALUATION)
STATE	Part 1	\$ 10,289,887,775	1.6803740116	\$ 17,290,860	\$ 153,044,620
	Part 2	\$ 10,190,311,075	0.9057524281	\$ 9,229,899	\$ 153,044,620
			2.5861264397	\$ 26,520,759	
COUNTY					\$ 153,044,620
	REFUND FUND	10,347,204,719	0.1438081704	\$ 1,488,013	
	CURRENT EXPENSE	\$ 10,347,204,719	0.7657605357	\$ 7,923,481	
	BEHAVIORAL HEALTH	\$ 10,347,204,719	0.0125000000	\$ 129,340	
	CD DD	\$ 10,347,204,719	0.0125000000	\$ 129,340	
	VETERANS RELIEF	\$ 10,347,204,719	0.0112500000	\$ 116,406	
	TOTAL COUNTY		0.9458187061	\$ 9,786,580	
	PORT DISTRICT	\$ 10,347,204,719	0.1521822062	\$ 1,574,660	\$ 153,044,620
	ROAD DISTRICT	\$ 7,790,531,285	1.0913192514	\$ 8,501,957	\$ 144,134,627
	LIBRARY DISTRICT	\$ 10,134,719,000	0.2479020006	\$ 2,512,417	\$ 151,889,920
	EASTMONT MET PARK	REG \$ 8,061,240,265	0.1586650872	\$ 1,279,037	\$ 127,469,044
		BOND \$ 7,978,678,465	0.0401874823	\$ 320,643	
	TOTAL		0.1988525695	\$ 1,599,680	
	HOSPITAL DISTRICT #1	REG \$ 403,386,865	0.4356516728	\$ 175,736	\$ 3,760,551
		EXCESS \$ 399,126,065	0.3172237988	\$ 126,612	
	TOTAL		0.7528754716	\$ 302,348	
	HOSPITAL DISTRICT #2	REG \$ 319,633,070	0.2480437333	\$ 79,283	\$ 2,102,100
		EXCESS \$ 315,485,570	0.2535773664	\$ 80,000	
	TOTAL		0.5016210997	\$ 159,283	
	HOSPITAL DISTRICT #6	REG \$ 22,387,421	0.4000549058	\$ 8,956	\$ -
		BOND \$ 22,099,820		\$ -	
	TOTAL		0.4000549058	\$ 8,956	\$ -
	FIRE DISTRICT #1	REG \$ 187,513,064	0.5471199595	\$ 102,592	\$ 1,951,100
		BOND \$ 186,443,964	0.0000000000	\$ -	
	TOTAL		0.5471199595	\$ 102,592	
	WVFD/FIRE DISTRICT #2	REG \$ 8,244,630,120	0.9887351631	\$ 8,151,756	\$ 127,938,744
		BOND \$ 8,159,563,520	0.0000000000	\$ -	
	TOTAL		0.9887351631	\$ 8,151,756	
	FIRE DISTRICT #3	REG \$ 50,836,510	0.9343678391	\$ 47,500	\$ 572,877
		BOND \$ 50,836,510	0.0000000000	\$ -	
	TOTAL		0.9343678391	\$ 47,500	
	FIRE DISTRICT #4	REG \$ 1,137,429,011	0.6180605498	\$ 703,000	\$ 16,201,180
		BOND \$ 1,132,126,011	0.0000000000	\$ -	
	TOTAL		0.6180605498	\$ 703,000	
	FIRE DISTRICT #5	REG \$ 185,848,523	0.7317787508	\$ 136,000	\$ 807,600
		BOND \$ 184,496,523	0.6233179798	\$ 115,000	
	TOTAL		1.3550967306	\$ 251,000	

DOUGLAS COUNTY LEVIES
AND TAXES FOR 2026

<u>DISTRICT</u>		<u>VALUATION</u>	<u>LEVY</u>	<u>TAX</u>	<u>NEW CONSTRUCTION</u> (INCLUDED IN VALUATION)
FIRE DISTRICT #8-no levy for 2026 tax year	REG	\$ 44,111,118	0.0000000000	\$ -	\$ 453,600
	BOND	43,960,318	0.0000000000	\$ -	
	TOTAL		0.0000000000	\$ -	
FIRE DISTRICT #J15	REG	172,322,911	0.4845079576	\$ 83,492	\$ 1,013,055
	BOND	170,966,311	0.0407674532	\$ 6,970	
	TOTAL		0.5252754108	\$ 90,462	
FIRE EMS #J15	REG	171,863,011	0.3458419351	\$ 59,437	\$ 854,851
	EXCESS	170,506,411	0.0000000000	\$ -	
	TOTAL		0.3458419351	\$ 59,437	
CEMETERY DISTRICT #1	REG	\$ 901,736,428	0.0197098946	\$ 17,773	\$ 12,047,482
	EXCESS	\$ 897,913,028	0.0000000000	\$ -	
	TOTAL		0.0197098946	\$ 17,773	
CEMETERY DISTRICT #2	REG	\$ 249,008,663	0.1010012250	\$ 25,150	\$ 750,900
	EXCESS	\$ 245,264,663	0.2446336918	\$ 60,000	
	TOTAL		0.3456349168	\$ 85,150	
CEMETERY DISTRICT #3	REG	\$ 52,464,626	0.0573719900	\$ 3,010	\$ 488,700
	EXCESS	52,242,826	0.0000000000	\$ -	
	TOTAL		0.0573719900	\$ 3,010	
<u>CITIES & TOWNS</u>					
BRIDGEPORT	REG	\$ 104,106,897	1.1204064606	\$ 116,642	\$ 1,369,900
	EXCESS	\$ 102,448,897	0.0000000000	\$ -	
	TOTAL		1.1204064606	\$ 116,642	
COULEE DAM	REG	\$ 22,387,420	1.2329728844	\$ 27,603	\$ -
	EXCESS	\$ 22,099,820	0.0000000000	\$ -	
	TOTAL		1.2329728844	\$ 27,603	\$ -
EAST WENATCHEE	REG	\$ 2,079,670,355	0.9524721046	\$ 1,980,828	\$ 5,749,493
	EXCESS	\$ 2,046,625,955	0.0000000000	\$ -	
	TOTAL		0.9524721046	\$ 1,980,828	
MANSFIELD	REG	\$ 38,564,813	0.9983162630	\$ 38,500	\$ 32,000
	EXCESS	\$ 37,480,813	0.0000000000	\$ -	
	TOTAL		0.9983162630	\$ 38,500	
ROCK ISLAND	REG	\$ 173,920,906	1.0924933889	\$ 190,007	\$ 1,122,700
	EXCESS	\$ 171,415,106	0.0000000000	\$ -	
	TOTAL		1.0924933889	\$ 190,007	
WATERVILLE	REG	\$ 138,023,043	1.5839900008	\$ 218,627	\$ 635,900
	EXCESS	\$ 134,971,243	0.0000000000	\$ -	
	TOTAL		1.5839900008	\$ 218,627	

DOUGLAS COUNTY LEVIES
AND TAXES FOR 2026


SCHOOL DISTRICTS		VALUE	LEVY	TAX	NEW CONSTRUCTION (INCLUDED IN VALUATION)
LAKE CHELAN #12J	ENRICHMENT	\$ 251,631,835	0.8009585270	\$ 201,547	\$ 4,500,298
	CAP PROJ	\$ 251,631,835	0.0636307960	\$ 16,012	
	TOTAL		0.8664232050	\$ 217,558	
ORONDO #13	ENRICHMENT	\$ 897,913,028	0.7077801303	\$ 635,525	\$ 12,047,482
	CAP PROJ	\$ 897,913,028	0.4721949529	\$ 423,990	
	TOTAL		1.1799750832	\$ 1,059,515	
EPHRATA #55J	ENRICHMENT	\$ 15,292,381	1.7168903129	\$ 26,255	\$ 422,200
	CAP PROJ	\$ 15,292,381	0.5076262447	\$ 7,763	
	TVF	\$ 15,292,381	0.0000000000	\$ -	
	BOND	\$ 15,292,381	1.3793876709	\$ 21,094	
	TOTAL		3.6039042285	\$ 55,112	
BRIDGEPORT #75	ENRICHMENT	\$ 190,550,673	1.5774408840	\$ 300,582	\$ 2,923,551
	DS BOND	\$ 190,550,673	1.3416480363	\$ 255,652	
	TOTAL		2.9190889203	\$ 556,234	
QUINCY #101J	ENRICHMENT	\$ 47,316,751	1.0069060678	\$ 47,644	
	CAP PROJ	\$ 47,316,751	0.8758367511	\$ 41,442	
	TOTAL		1.8827428189	\$ 89,085	
PALISADES #102	ENRICHMENT	\$ 101,777,914	1.3165724736	\$ 133,998	\$ 854,200
	BOND	\$ 101,777,914	0.0000000000	\$ -	
	TOTAL		1.3165724736	\$ 133,998	
COULEE-HARTLINE #151J	ENRICHMENT	\$ 66,814,592	1.0550119998	\$ 70,490	\$ 475,968
	BOND	\$ 66,814,592	0.0000000000	\$ -	
	TOTAL		1.0550119998	\$ 70,490	
BREWSTER #203J	ENRICHMENT	\$ 122,273,351	2.2238725831	\$ 271,920	\$ 573,100
	DS BOND	\$ 122,273,351	1.6177417053	\$ 197,807	
	TOTAL		3.8416142884	\$ 469,727	
EASTMONT #206	ENRICHMENT	\$ 8,113,548,037	1.9983663664	\$ 16,213,842	\$ 129,569,144
	DS BOND	\$ 8,113,548,037	0.0213287367	\$ 173,052	
	CAP PROJ	\$ 8,113,548,037	0.0000907161	\$ 736	
	TOTAL		2.0197858192	\$ 16,387,629	
MANSFIELD #207	ENRICHMENT	\$ 104,058,129	1.9284629843	\$ 200,672	\$ 299,000
	BOND	\$ 104,058,129	0.0000000000	\$ -	
	TOTAL		1.9284629843	\$ 200,672	
WATERVILLE #209	ENRICHMENT	\$ 290,111,457	2.4999999913	\$ 725,279	\$ 976,100
	CAP PROJ	\$ 290,111,457	1.0591894686	\$ 307,283	
	TOTAL		3.5591894599	\$ 1,032,562	
COULEE DAM #302J	ENRICHMENT	\$ 46,339,871	1.9693365979	\$ 91,259	\$ 403,577
	CAP PROJ	\$ 46,339,871	0.0000000000	\$ -	
	TOTAL		1.9693365979	\$ 91,259	

DOUGLAS COUNTY LEVIES
AND TAXES FOR 2026

TOTAL STATE TAX	\$ 26,520,759
TOTAL COUNTY TAX	\$ 9,786,580
TOTAL PORT TAX	\$ 1,574,660
TOTAL ROAD TAX	\$ 8,501,957
TOTAL LIBRARY TAX	\$ 2,512,417
TOTAL PARK TAX	\$ 1,599,680
TOTAL SCHOOL TAX	\$ 20,363,841
TOTAL FIRE TAX	\$ 9,346,310
TOTAL HOSPITAL TAX	\$ 470,587
TOTAL TOWN TAX	\$ 2,572,207
TOTAL EMS TAX	\$ 59,437
TOTAL CEMETERY TAX	\$ 105,933
TOTAL WATER TAX	\$ -
TOTAL MOSQUITO CONTROL TAX	\$ -
TOTAL TAX LEVIED IN 2025 FOR 2026 COLLECTION	\$ 83,414,368

I certify these taxes to be levied on the real and personal property in Douglas County for the year 2026.

Witness my hand this 21st day of January, 2026.

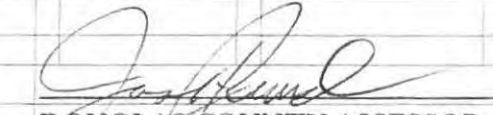


James H. Ruud, Douglas County Assessor

DOUGLAS COUNTY LEVIES
AND TAXES FOR 2026


I, JAMES H RUUD, ASSESSOR OF DOUGLAS COUNTY, WASHINGTON, DO HEREBY CERTIFY
THAT THE ATTACHED IS A TRUE AND CORRECT COPY OF VALUATIONS OF DOUGLAS COUNTY
FOR 2025, ON WHICH WILL BE BASED THE 2026 TAX.

WITNESS MY HAND THIS 21 DAY OF January, 2026.


DOUGLAS COUNTY ASSESSOR

I, FELISHA ROSALES, TREASURER OF DOUGLAS COUNTY, WASHINGTON, DO HEREBY CERTIFY
THAT THE ATTACHED IS A TRUE AND CORRECT COPY OF VALUATIONS OF DOUGLAS COUNTY
FOR 2025, ON WHICH WILL BE BASED THE 2026 TAX AS DELIVERED TO THE TREASURER'S
OFFICE.

WITNESS MY HAND THIS 21 DAY OF January, 2026.


DOUGLAS COUNTY TREASURER



Jim Ruud
 Douglas County Assessor
 P.O. Box 387
 213 S. Rainier St.
 Waterville, WA 98858-0609
 (509) 745-8521
 jruud@co.douglas.wa.us

District Listing

District Listing						
District	Description	Active	Factor	Excess Rate	Base Rate	Total Rate
Roll Year: 2026						
1	B-75-H1-L; (ST;CO;PORT;)	TRUE	0.02838261	4.1420651472	4.5823350579	8.7244002051
5	M-207-F5-H1 (ST;CO;PORT)	TRUE	0.02838261	3.7747571910	4.9441216105	8.7188788015
10	RI-206-F2 (ST;CO;PORT;)	TRUE	0.02838261	2.9255382473	4.8596034759	7.7851417232
11	RI-206-F2-EMPD (ST;CO;PORT;)	TRUE	0.02838261	2.9657303545	5.0182685631	7.9839989176
15	W-209-H2-C2-L-MOSQ (ST;CO;PORT;)	TRUE	0.02838261	4.9631529462	4.9593118836	9.9224648298
21	EW-206-F2-EMPD-L (ST;CO;PORT;)	TRUE	0.02838261	2.9657303545	5.1261492794	8.0918796339
25	CD-302J-H6-L-CAP (ST;CO;PORT;)	TRUE	0.02838261	2.8750890260	4.6593047147	7.5343937407
50	206-EMPD (ST;CO;PORT;RD;LIB;)	TRUE	0.02838261	2.9657303545	4.2762612631	7.2419916176
51	206-F4 (ST;CO;PORT;RD;LIB;)	TRUE	0.02838261	2.9255382473	4.7356567257	7.6611949730
52	206-F1 (ST;CO;PORT;RD;LIB;)	TRUE	0.02838261	2.9255382473	4.6647161354	7.5902543827
53	206-F4-H2 (ST;CO;PORT;RD;LIB;)	TRUE	0.02838261	3.1791156137	4.9837004590	8.1628160727
54	206-F1-H2 (ST;CO;PORT;RD;LIB;)	TRUE	0.02838261	3.1791156137	4.9127598687	8.0918754824
55	206-F2-EMPD (ST;CO;PORT;RD;LIB;)	TRUE	0.02838261	2.9657303545	5.2649964262	8.2307267807
91	12J-F4 (ST;CO;PORT;RD;LIBRARY;)	TRUE	0.02838261	1.7703417511	4.7356567257	6.5059984768
92	12J-F5 (ST;CO;PORT;RD;LIBRARY)	TRUE	0.02838261	2.3936597309	4.8493749267	7.2430346576
93	12J-F4-H2 (ST;CO;PORT;RD;LIB;)	TRUE	0.02838261	2.0239191175	4.9837004590	7.0076195765
95	13-F4-C1 (ST;CO;PORT;RD;LIB;)	TRUE	0.02838261	2.0857275113	4.7553666203	6.8410941316
96	13-F4-H2-C1 (ST;CO;PORT;RD;LIB;)	TRUE	0.02838261	2.3393048777	5.0034103536	7.3427152313
100	13-F1-H2-C1 (ST;CO;PORT;RD;LIB)	TRUE	0.02838261	2.3393048777	4.9324697633	7.2717746410
110	302J-F3-CAP (ST;CO;PORT;RD;LIB;)	TRUE	0.02838261	2.8750890260	5.0519640150	7.9270530410
115	302J-F5-CAP (ST;CO;PORT;RD;LIB;)	TRUE	0.02838261	3.4984070058	4.8493749267	8.3477819325
180	55J (ST;CO;PORT;RD;LIB;)	TRUE	0.02838261	4.5096566566	4.1175961759	8.6272528325
182	55J-F8-C3 (ST;CO;PORT;RD;LIB;)	TRUE	0.02838261	4.5096566566	4.1749681659	8.6846248225
190	75-F5 (ST;CO;PORT;RD;LIB;)	TRUE	0.02838261	4.4481593282	4.8493749267	9.2975342549
196	75-F3 (ST;CO;PORT;RD;LIB;)	TRUE	0.02838261	3.8248413484	5.0519640150	8.8768053634
210	75-H1 (ST;CO;PORT;RD;LIB;)	TRUE	0.02838261	4.1420651472	4.5532478487	8.6953129959

211	75-FJ15-H1 (ST;CO;PORT;RD;LIB;)	TRUE	0.02838261	4.1828326004	5.0377558063	9.2205884067
215	75-FJ15-H1-EMS (ST;CO;PORT;RD;LIB;)	TRUE	0.02838261	4.1828326004	5.3835977414	9.5664303418
216	75-F5-H1 (ST;CO;PORT;RD;LIB;)	TRUE	0.02838261	4.7653831270	5.2850265995	10.0504097265
217	75-FJ15-H1-EMS-BAR (ST,CO,PT,RD,L)	TRUE	0.02838261	4.1828326004	5.3835977414	9.5664303418
220	75-F3-H1 (ST;CO;PORT;RD;LIB;)	TRUE	0.02838261	4.1420651472	5.4876156878	9.6296808350
235	101J-F2 (ST;CO;PORT;RD;LIB;)	TRUE	0.02838261	2.7884952470	5.1063313390	7.8948265860
240	102 (ST;CO;PORT;RD;LIB;)	TRUE	0.02838261	2.2223249017	4.1175961759	6.3399210776
241	102-F1-H2-C2 (ST;CO;PT;RD;LIB;)	TRUE	0.02838261	2.7205359599	5.0137610937	7.7342970536
242	102-F2 (ST;CO;PORT;RD;LIB;)	TRUE	0.02838261	2.2223249017	5.1063313390	7.3286562407
243	102-F1-H2 (ST;CO;PORT;RD;LIB;)	TRUE	0.02838261	2.4759022681	4.9127598687	7.3886621368
245	209 (ST;CO;PORT;RD;LIB;)	TRUE	0.02838261	4.4649418880	4.1175961759	8.5825380639
246	209-F4-H2 (ST;CO;PORT;RD;LIB;)	TRUE	0.02838261	4.7185192544	4.9837004590	9.7022197134
247	209-H2 (ST;CO;PORT;RD;LIB;)	TRUE	0.02838261	4.7185192544	4.3656399092	9.0841591636
248	209-F1-H2 (ST;CO;PORT;RD;LIB;)	TRUE	0.02838261	4.7185192544	4.9127598687	9.6312791231
249	209-F4 (ST;CO;PORT;RD;LIB;)	TRUE	0.02838261	4.4649418880	4.7356567257	9.2005986137
250	209-F1-H2-C2 (ST;CO;PT;RD;LIB)	TRUE	0.02838261	4.9631529462	5.0137610937	9.9769140399
251	209-F1-C2 (ST;CO;PORT;RD;LIB;)	TRUE	0.02838261	4.7095755798	4.7657173604	9.4752929402
252	209-F1 (ST;CO;PORT;RD;LIB;)	TRUE	0.02838261	4.4649418880	4.6647161354	9.1296580234
253	209-F8-C3 (ST;CO;PORT;RD;LIB;)	TRUE	0.02838261	4.4649418880	4.1749681659	8.6399100539
254	209-F2 (ST;CO;PORT;RD;LIB;)	TRUE	0.02838261	4.4649418880	5.1063313390	9.5712732270
261	209-F5-H2 (ST;CO;PORT;RD;LIB;)	TRUE	0.02838261	5.3418372342	5.0974186600	10.4392558942
262	209-F5-H1 (ST;CO;PORT;RD;LIB;)	TRUE	0.02838261	5.4054836666	5.2850265995	10.6905102661
263	209-F5 (ST;CO;PORT;RD;LIB;)	TRUE	0.02838261	5.0882598678	4.8493749267	9.9376347945
270	207-F8-C3 (ST;CO;PORT;RD;LIB;)	TRUE	0.02838261	2.8342154124	4.1749681659	7.0091835783
271	207-F1-H2-C2 (ST;CO;PT;RD;LIB;)	TRUE	0.02838261	3.3324264706	5.0137610937	8.3461875643
272	207-F1-H2-C3 (ST;CO;PT;RD;LIB;)	TRUE	0.02838261	3.0877927788	4.9701318587	8.0579246375
275	207-F5-H1 (ST;CO;PORT;RD;LIB;)	TRUE	0.02838261	3.7747571910	5.2850265995	9.0597837905
276	207-F5-H2 (ST;CO;PORT;RD;LIB;)	TRUE	0.02838261	3.7111107586	5.0974186600	8.8085294186
277	207-F5 (ST;CO;PORT;RD;LIB;)	TRUE	0.02838261	3.4575333922	4.8493749267	8.3069083189
278	207-F5-H1-C3 (ST;CO;PT;RD;LIB;)	TRUE	0.02838261	3.7747571910	5.3423985895	9.1171557805
279	207-F5-H2-C3 (ST;CO;PT;RD;LIB)	TRUE	0.02838261	3.7111107586	5.1547906500	8.8659014086
280	207-FJ15-H1-EMS(ST;CO;PORT;RD;L)	TRUE	0.02838261	3.1922066644	5.3835977414	8.5758044058
281	207-F5-C3 (ST;CO;PORT;RD;LIB;)	TRUE	0.02838261	3.4575333922	4.9067469167	8.3642803089
290	203J-FJ15-H1-EMS(ST;CO;PORT;RD;L)	TRUE	0.02838261	5.1053579685	5.3835977414	10.4889557099
291	203J-FJ15-H1-EMS-BAR (ST;CO;PORT;RD;L)	TRUE	0.02838261	5.1053579685	5.3835977414	10.4889557099

295	151J (ST;CO;PORT;RD;LIB;)	TRUE	0.02838261	1.9607644279	4.1175961759	6.0783606038
296	151J-H2 (ST;CO;PORT;RD;LIB;)	TRUE	0.02838261	2.2143417943	4.3656399092	6.5799817035
298	151J-F8-C3 (ST;CO;PORT;RD;LIB;)	TRUE	0.02838261	1.9607644279	4.1749681659	6.1357325938
300	151J-F5-H1-C3 (ST;CO;PT;RD;LIB)	TRUE	0.02838261	2.9013062065	5.3423985895	8.2437047960
305	151J-F5 (ST;CO;PORT;RD;LIB)	TRUE	0.02838261	2.5840824077	4.8493749267	7.4334573344
306	151J-F5-C3 (ST;CO;PORT;RD;LIB)	TRUE	0.02838261	2.5840824077	4.9067469167	7.4908293244

Asset Type	Amount
State	\$ 26,520,759
County	\$ 9,786,580
Port	\$ 1,574,660
Road	\$ 8,501,957
Library	\$ 2,512,417
Eastmont Parks	\$ 1,599,680
Schools	\$ 20,363,841
Fire	\$ 9,346,310
Hospital	\$ 470,587
Towns	\$ 2,572,207
EMS	\$ 59,437
Cemetery	\$ 105,933

