

# WASHINGTON STATE BOUNDARY REVIEW BOARD FOR DOUGLAS COUNTY

**Douglas County**

## NOTICE OF INTENTION

JUL 31 ANSD

for office use only: BRB FILE# BRB-2025-02

Boundary Review Board

1. Name of City, Town or Special Purpose District: New Douglas County Fire District #TBD  
c/o Rimrock Meadows Association
2. Action Sought:      Annexation  
                            Formation of a Special Purpose District  
                            Incorporation  
                            Other Boundary Change  
                            Merger/Consolidation of Special Purpose District  
                            Dissolution of Special Purpose District  
                            Water or Sewer Extension \_\_\_Size of Water Line \_\_\_Sewer Line
3. This proposal shall be known as: New County Fire District #TBD
4. Driving directions to location of proposed action: From State Hwy 2, go south on Moses Coulee/Coulee Meadows Rd for 9 miles.
5. Briefly describe proposal: New formation of a Douglas County Fire District
6. Method used to initiate the proposed action:  Petition      Election      Resolution
7. State statute under which action is sought: RCW 52.02.030

## FACTORS THE BOARD MUST CONSIDER

**POPULATION AND LAND USE:**

1. Provide the following information:

POPULATION OF PROPOSED AREA			POPULATION OF EXISTING ENTITY	
	EXISTING	10-YEAR PROJECTION	EXISTING	10-YEAR PROJECTION
<b>People</b>	Estimated to be less than 500	Estimated to be less than 500	No Existing Entity	No Existing Entity
<b>Residences</b>	Estimated to be less than 75 permitted residences.	Estimated to be less than 75 permitted residences	No Existing Entity	No Existing Entity
<b>Businesses</b>	Estimated to be less than 25 businesses, likely most or all are Agri-Businesses.	Estimated to be less than 25 businesses, likely most or all are Agri-Businesses.	No Existing Entity	No Existing Entity

# WASHINGTON STATE BOUNDARY REVIEW BOARD FOR DOUGLAS COUNTY

## NOTICE OF INTENTION FILING INSTRUCTIONS

Please submit this Notice of Intention form and the Exhibits listed below to the Boundary Review Board Office: 140 19<sup>th</sup> Street NW, Suite A, East Wenatchee, WA 98802 for the determination of sufficiency by the Chief Clerk of the Board. Please submit the original and ten (10) copies and the required fifty dollar (\$50.00) filing fee.

The Notice of Intention is to be completed by an elected official or employee of the governmental jurisdiction that is seeking the proposed annexation or boundary change or the proponent in the case of incorporation or formation.

The following items must be submitted and labeled as follows:

- **EXHIBIT A.** A copy of the legal description of the boundaries of the area involved in the proposed action certified by a Washington licensed civil engineer, land surveyor or Douglas County road engineer.
- **EXHIBIT B.** A Douglas County Assessor's map on which the boundary of the area involved in the proposal and the size in acres must be clearly indicated. Include a list of all parcel numbers for lots in proposed area.
- **EXHIBIT C.** A vicinity map or series of maps no larger than 8 ½" x 11" and reproducible on a noncolor photocopier displaying:
  1. The boundary of the area involved in the proposal and the size in acres.
  2. The current corporate boundaries of the proposing entity.
  3. Existing water and sewer service area boundaries of the proposing entity.
  4. Major physical features such as streets and highways, railways, public facilities, etc.
  5. The boundaries of cities or special purpose districts having jurisdiction in or near the proposed area.
  6. The location of the nearest service point(s) for the required utility services to the area. Show existing and proposed water/sewer lines and diameter.
  7. The Douglas County zoning, Comprehensive Plan designations, Urban Growth Area Boundary, and proposed city/town plan and zoning designations.
  8. Floodways or floodplains.
- **EXHIBIT D.** Documentation of the process: A certified copy of the petition; certified copy of assessed valuation; affidavit of publication of public hearing notice; copy of the minutes of public hearing; a signed and certified copy of the resolution accepting the proposal as officially passed.
- **EXHIBIT E.** A copy of the Threshold Determination and completed SEPA checklist pertaining to the proposed Boundary Review Board action with full explanations. Include the list of persons who were sent the checklist and all written comments from governmental agencies and the general public. **Note: This is NOT required to be completed by municipalities for annexation purposes**
- **EXHIBIT F.** A copy of Interlocal Annexation agreements and service agreements entered into under RCW 36.115 or 39.34.

2. What source is the basis for this projection information? **To provide the protection to our community and our neighbors.**
3. Acres within the proposed area **25,920** Acres within existing entity **N/A – no existing entity.**
4. Assessed valuation of proposed area **\$300 million (estimate)** of existing entity **N/A – no existing entity.**
5. Existing land use of the proposed area: **Recreational, Agricultural, Residential and Nature Conservancy.**
6. Existing land use of the area surrounding the proposal: **Agricultural, Residential and Nature Conservancy.**
7. Are all surrounding and interior roads included in the ~~annexation~~ Area?  Yes  No  
If no, why not? **N/A**
8. Is there new residential, commercial, or industrial development that is associated with this proposal?  
**No, but an increasing amount of residential development is occurring in the Rimrock Area.**
- If yes, describe any projects being considered or proposed: **N/A**
9. If the proposal is approved, will there be land use changes within the next eighteen (18) months?
- Land Use: **No**
  - Zoning: **No**
  - Comprehensive Plan: **No**
10. Has the proposed area been the subject of land use action by Douglas County? **No**  
If so, please explain: **N/A**
11. a. Douglas County Comprehensive Plan designation for the proposed area: **Rural Resource and Ag.**  
b. For surrounding areas: **Rural Resource and Agricultural.**  
c. Douglas County zoning for the proposed area: **Rural Recreation, Resource, Dry and Com Ag.**  
d. For surrounding areas: **Rural Recreation, Resource, Dry and Com Ag.**
12. Is this proposal consistent with the coordinated water system plan, if any?  YES  No  N/A
13. Does your jurisdiction have an adopted comprehensive plan? **No, not required.** Date Adopted: **N/A**
14. Describe how this proposal is consistent with the adopted comprehensive plan: **N/A**
- a. Proposed city zoning upon annexation: **N/A**
15. Has any portion of this area been previously reviewed by the Boundary Review Board?  
Explain: **Unknown - N/A**
16. Describe the following as required by RCW 36.93.170 and the effects on land use and accessibility and potential development:
- a. Topography: **Mostly low to medium elevation areas that are fairly flat.**
  - b. Natural Boundaries: **Hills/Low Mountains to the West and Northwest of the area.**
  - c. Drainage Basins: **McCartney Creek, Douglas Creek, and Moses Coulee.**
17. Is the proposed area within the Urban Growth Area for your municipality? **N/A (area is not within a city or town with a UGA).**

## MUNICIPAL SERVICES

1. What services will be provided in the proposed area? **Fire Suppression.**

	Existing Provider	Proposed Provider	Time Frame for New Services	How Financed
<b>Water</b>				
<b>Sewer</b>				
<b>Fire</b>	None	County Fire District # TBD	ASAP	Property tax, Levies and donations.
<b>Stormwater</b>				
<b>Roads</b>				
<b>Parks</b>				
<b>Police</b>				
<b>School</b>				
<b>Library</b>				

2. Does your jurisdiction have a current Capital Facilities Plan? **N/A**

Does it consider the proposed area? **N/A**

3. Describe the effect your jurisdiction's ordinances, governmental codes, regulations and resolutions will have on existing us the proposed area: **N/A**

4. Describe the prospects of governmental services from the other sources? **Low probability that federal, state or local government entities will furnish additional or secondary fire protection services unless a new fire district enters into mutual aid agreements with them.**

5. Describe the probable future needs for the services and additional regulatory controls in the area? **Fire protection services will be needed as the area continues to develop.**

6. Describe the probable effect of the proposal on the cost and adequacy of services and regulatory controls:

a. In the proposed area: **None.**

b. In the adjacent area: **None.**

7. Estimate the following to be incurred under the proposal: **None.**
- a. Proponent Expenditures to be incurred: **\$0**
  - b. Proponent Revenues to be gained: **\$0**
  - c. County Revenues Lost: **\$0**
  - d. County Expenditure Reduction: **\$0**
  - e. Fire District Revenue Lost: **\$0**
  - f. Fire District Expenditure Reduction: **\$0**
  - g. Financial Impact to Special Districts (library, parks, hospital) **\$0**
8. What is the future impact of your proposal on the school district? **Our proposal has no known impact to the school districts.**

<b>ENVIRONMENTAL INFORMATION</b>
----------------------------------

1. Is there an existing environmental review pertinent or related to this proposal?     Yes     No  
If No, answer question 2 through 5.
2. Expected impact of any proposed development to adjacent roads and highways: **None.**
3. Expected impact of any proposed development on air quality: **None.**
4. Does the area under consideration contain "critical areas"? (floodplain, wetland, steep slope, wildlife habitat area, etc.) **Yes, some wildlife habitats (including pygmy rabbits and beavers), wetlands (creeks), and a 139-acre aquifer recharge area in the southwest portion thereof.**
5. Please describe any potential adverse impacts that could occur upon development: **None.**

## OBJECTIVES OF THE BOUNDARY REVIEW BOARD

**Describe fully which objectives of RCW 36.93.180 this proposal meets and which objectives this proposal does not meet. Please give your reasons for each of the objectives chosen:**


1. Preservation of natural neighborhoods and communities: **Rural, Recreational and Agricultural communities within the area.**
  
2. Use of physical boundaries, including but not limited to bodies of water, highways, and land contours: **Hills/Low Mountains to the West and Northwest of the area.**
  
3. Creation and preservation of logical service areas:  
**Service area is logical and covers the Rimrock Meadows community and the other most populous and developed area of south Douglas County that are not currently served by Fire Districts.**
  
4. Prevention of abnormally irregular boundaries: **None Exist.**
  
5. Discouragement of multiple incorporations of small cities and encouragement of incorporation of cities in excess of ten thousand (10,000) population in heavily populated urban areas: **N/A**
  
6. Dissolution of inactive special purpose districts: **N/A**
  
7. Adjustment of Impractical boundaries: **None.**
  
8. Incorporation as cities or towns or annexations to cities and towns of unincorporated areas which are urban in character: **N/A**
  
9. Protection of agricultural and rural lands which are: **N/A**

**EXHIBITS**

See attached Notice of Intention Filing Instructions for explanation of Exhibits A B, C, D, E, and F.  
Applicable Exhibits must accompany the Notice of Intention document

I certify that the above is true and accurate, and that I am an official or employee of the governmental jurisdiction seeking boundary change action or the proponent for the incorporation or formation.

Dated this 7 day of 30, 2025.

  
\_\_\_\_\_  
Signature

Josh MacKenzie  
Name of person completing this form

General Manager  
Title

Phone Number: 509-632-9800

FAX Number: N/A

Email: josh@rimrockmeadows.com.

Mailing Address:

Rimrock Meadows Association  
PO Box 1195  
Ephrata, WA 98823

Names and addresses of other persons who should receive correspondence from the Boundary Review Board in regard to this Notice: None

---

---

---

---

---

---

---

---

---

---

## NOTICE OF INTENTION PROCESS

1. Action initiated. Initiators of an action have 180 days after the action is proposed to file a Notice of

Intention with the Boundary Review Board. (RCW 3893.090)

2. Notice of Intention is submitted to the Chief Clerk. The Notice of Intention contains a description of

the action sought, reasons for the proposed action, a legal description of the boundaries proposed to

be altered, a county assessors map and any additional information or maps requested by the Boundary

Review Board. (RCW 36.93.130)

3. Notice of Intention is filed by Chief Clerk. The Chief Clerk reviews the Notice of Intention to determine legal sufficiency and when deemed sufficient, assigns a filing date and file number. The 45-

day review period begins on the date it is filed by the Chief Clerk. (RCW 36,93.090)

4. Affected agency review of Notice of Intention. The Chief Clerk routes the Notice of Intention to agencies, municipalities, county departments, special purpose districts, and interested citizens for review and comment. In the case of water or sewer district annexations or extensions, the State Department of Ecology and County Commissioners are also sent copies. (RCW 36.93.093)

5. The Notice of Intention is sent to Board members and Board Legal Counsel. The Chief Clerk sends a

copy of the Notice of Intention to Board and Legal Counsel for review.

6. Board Chair may waive 45-day review period. If the proposed action is a city annexation under ten

acres and less than two million dollars in assessed valuation, the Board Chair may waive the review period by written statement. The annexation then may proceed as proposed. Individual Boundary Review Boards may have additional notification and review requirements before issuing waivers. (RCW

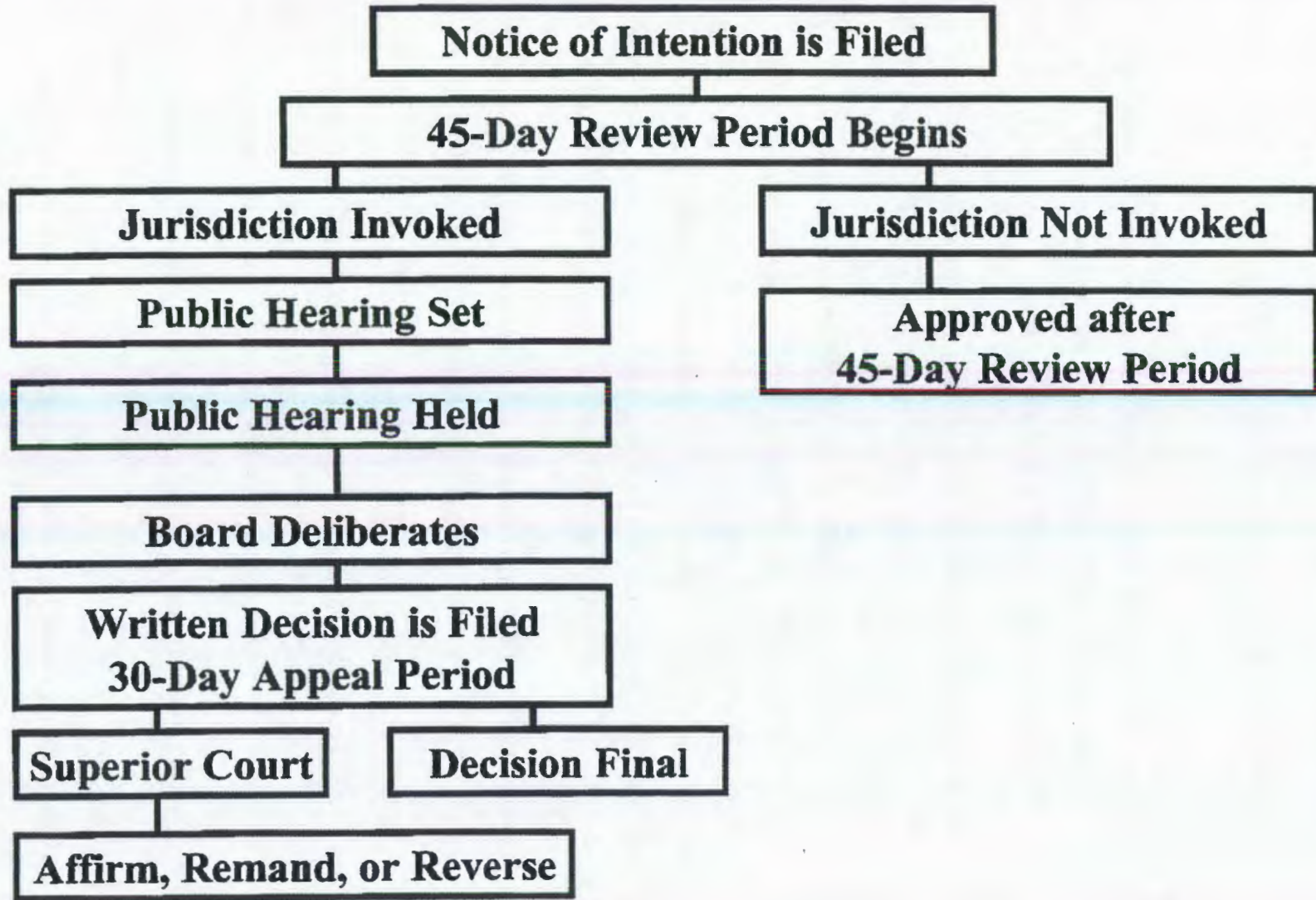
36.93.05)

7. Boundary Review Board considers proposal. The Board discusses the proposal and determines fit

will invoke jurisdiction or if another entity must request the Board to invoke its jurisdiction. (RCW

# Notice of Intention Process

---



36.93.100)

8. 45-day review period elapses. If the 45-day review period elapses without the Board's jurisdiction being invoked, the proposed action is deemed approved. The initiator may then proceed to finalize proposal under its pertinent laws. (RCW 36.93.100)

9. Jurisdiction invoked. The Board's jurisdiction can be invoked by:

1. any governmental unit affected or the county; or
2. a petition signed by five percent of the registered voters residing within the area which is being considered or the proposed action; or
3. an owner or owners of property consisting of five percent of the assessed valuation within such area; or
4. the Board, when three members of the Board concur with a request for review when a petition requesting review is filed by five percent of the registered voters who deem themselves affected by the action and reside within one-quarter mile of the proposed action but not within the jurisdiction proposing the action; or
5. the Board, when three members of the Board vote affirmatively to invoke jurisdiction except in the case of:
  - a. an incorporation of a special purpose district or change in the boundary of any city, town, or special purpose district;
  - b. the extension of permanent water service outside of its existing service boundaries by a city, town, or special purpose district with water mains six inches or less in diameter; or
  - c. the extension of permanent sewer service outside of its existing service boundaries by a city, town, or special purpose district with sewer mains eight inches or less in diameter. (RCW 36.93.100)

In the case of incorporations, the Board's jurisdiction is, by law, invoked upon the filing of the Notice of Intention.

10. Public hearing set and advertised. The Board sets the time, date and place of the public hearing. The Chief Clerk provides 30 days' written notice to affected governmental units and municipalities within three miles of the proposal, places three legal advertisements in a newspaper of general

circulation and posts notices in at least ten locations in the proposed area. (RCW 36.93.160)

11. Public hearing is held. A verbatim record is made of all testimony and the Board may direct the Chief Clerk to issue subpoenas to any person or agency for testimony or presentation of records.

(RCW

36.93.160(4))

12. Board makes decision. The Board hears testimony from affected governmental units and individuals, closes the public testimony, and then reviews on the record the factors to be considered

by the Board (RCW 36.93.170), the objectives of the Boundary Review Board (RCW 36.934180) and the

requirements of the State Environmental Protection Act (RCW 42.21 C and WAC 197-11) and the Growth Management Act (RCW 36.70A). Based on the above, the Board may either approve, modify, or deny a proposal (RCW 36.93.150) In the case of incorporations over 7,500 in population, the Board

may approve, modify by ten percent of the land area, or recommend against the proposal.

13. Written decision is filed. The Board has 40 days from the final public hearing but not more than 120 days from the date that jurisdiction was invoked to file its written decision. The written decision addresses the purpose, factors and objectives of the Boundary Review Board Law as well as SEPA considerations. It is filed with the County Commissioners and the clerk of each city or town within three miles of the proposal. Dissenting Board members may file a written minority opinion as a part of the written decision. (RCW 36.93.160(4))

14. Board decision may be appealed to the Superior Court. Appeals of the Boundary Review Board's written decision may be made to the County Superior Court within thirty days from the date the written decision is filed. The appeal is on the record which means that the Court reviews the exhibits,

transcript and Board's written decision rather than conducting a new hearing. (RCW 36.93.160(5))

15. Superior Court may decide case. The Superior Court may affirm the decision of the Board, remand

the case for further proceedings or reverse the Board's decision. The Superior Court decision may be

appealed to the Court of Appeals or to the State Supreme Court. (RCW 36.93.160(6))



**THAD L. DUVALL**  
**DOUGLAS COUNTY AUDITOR**

**Auditor's Department**  
Thad Duvall, Auditor  
PO Box 456 | Waterville WA 98858  
Office: (509) 888-6401  
Email: [tduvall@co.douglas.wa.us](mailto:tduvall@co.douglas.wa.us)

**Notification and Certificate of Sufficiency**

May 20, 2024

Josh MacKenzie  
PO Box 1195  
Ephrata, WA 98823

RE: Petition for the formation of Rimrock Meadows Fire Association

The Douglas County Elections Department has received a petition consisting of five (5) pages containing a total of 12 signatures on April 22, 2024.

The Douglas County Elections Department has examined the signatures contained in the petition.

Of the 12 signatures that were compared against those on file with the Department, 12 were determined to be valid voters. Since the total number of signatures exceeds the 8 signatures required to certify, it is determined that the petition is sufficient.

Sincerely,

A handwritten signature in cursive script that reads "Thad Duvall".

Thad Duvall

Douglas County Auditor



EXHIBIT  
"A"

**FIRE DISTRICT LEGAL DESCRIPTION**


COMMENCING AT THE NORTHEAST CORNER OF SECTION 1, TOWNSHIP 22 NORTH, RANGE 23 EAST, WILLAMETTE MERIDIAN, DOUGLAS COUNTY, WASHINGTON; THENCE SOUTH, ALONG THE EAST LINE OF RANGE 23 EAST TO THE SOUTHEAST CORNER OF SECTION 12 OF SAID TOWNSHIP AND RANGE; THENCE WEST ALONG THE SOUTH LINES OF SECTIONS 12, 11, AND 10 OF SAID TOWNSHIP AND RANGE TO THE SOUTHWEST CORNER OF SECTION 10, TOWNSHIP 22 NORTH, RANGE 23 EAST; THENCE NORTH ALONG THE WEST LINE OF SAID SECTION 10; THENCE EAST ALONG THE NORTH LINE OF SAID SECTION 10, TO THE SOUTHWEST CORNER OF SECTION 2, TOWNSHIP 22 NORTH, RANGE 23 EAST; THENCE NORTH ALONG THE WEST LINE OF SAID SECTION 2 AND THE WEST LINES OF SECTIONS 35 AND 26 OF TOWNSHIP 23 NORTH, RANGE 23 EAST, W.M., TO THE NORTHWEST CORNER OF SAID SECTION 26; THENCE EAST, ALONG THE NORTH LINES OF SECTIONS 26 AND 25 OF SAID TOWNSHIP AND RANGE, AND CONTINUING EAST ALONG THE NORTH LINES OF SECTIONS 30, 29, 28, AND 27 OF TOWNSHIP 23 NORTH, RANGE 24 EAST, W.M., TO THE SOUTHWEST CORNER OF SECTION 23 OF SAID TOWNSHIP AND RANGE; THENCE NORTH, ALONG THE WEST LINES OF SECTION 23 AND 14 OF SAID TOWNSHIP AND RANGE, TO THE NORTHWEST CORNER OF SAID SECTION 14; THENCE EAST, ALONG THE NORTH LINES OF SECTIONS 14 AND 13 OF SAID TOWNSHIP AND RANGE, AND ALONG THE NORTH LINE OF SECTION 18 OF TOWNSHIP 23 NORTH, RANGE 25 EAST, W.M., TO THE SOUTHWEST CORNER OF SECTION 8 OF SAID TOWNSHIP AND RANGE; THENCE NORTH, ALONG THE WEST LINE OF SAID SECTION 8, TO THE NORTHWEST CORNER OF SAID SECTION 8; THENCE EAST, ALONG THE NORTH LINE OF SAID SECTION 8, TO THE SOUTHWEST CORNER OF THE EAST HALF OF SECTION 5 OF TOWNSHIP 23 NORTH, RANGE 25 EAST, W.M.; THENCE NORTH, ALONG THE WEST LINE OF SAID EAST HALF, TO THE NORTHWEST CORNER OF SAID EAST HALF; THENCE EAST, ALONG THE NORTH LINE OF SAID SECTION 5, AND THE NORTH LINE OF SECTION 4 OF SAID TOWNSHIP AND RANGE, TO THE NORTHEAST CORNER OF SAID SECTION 4; THENCE SOUTH ALONG THE EAST LINES OF SECTIONS 4, 9, 16, 21, 28, AND 33 OF TOWNSHIP 23 NORTH, RANGE 25 EAST, W.M., TO THE SOUTHEAST CORNER OF SAID SECTION 33, BEING A POINT ON THE SOUTH LINE OF TOWNSHIP 23 NORTH; THENCE WESTERLY ALONG THE SOUTH LINE OF SAID TOWNSHIP 23 NORTH, A DISTANCE OF APPROXIMATELY 9 MILES TO THE POINT OF BEGINNING.

RECEIVED

APR 22 2024

2:20 pm RM

Douglas County Elections  
Waterville, WA TD



3/19/24

EXHIBIT 9

# FIRE DISTRICT MAP DOUGLAS COUNTY, WASHINGTON



3/19/24

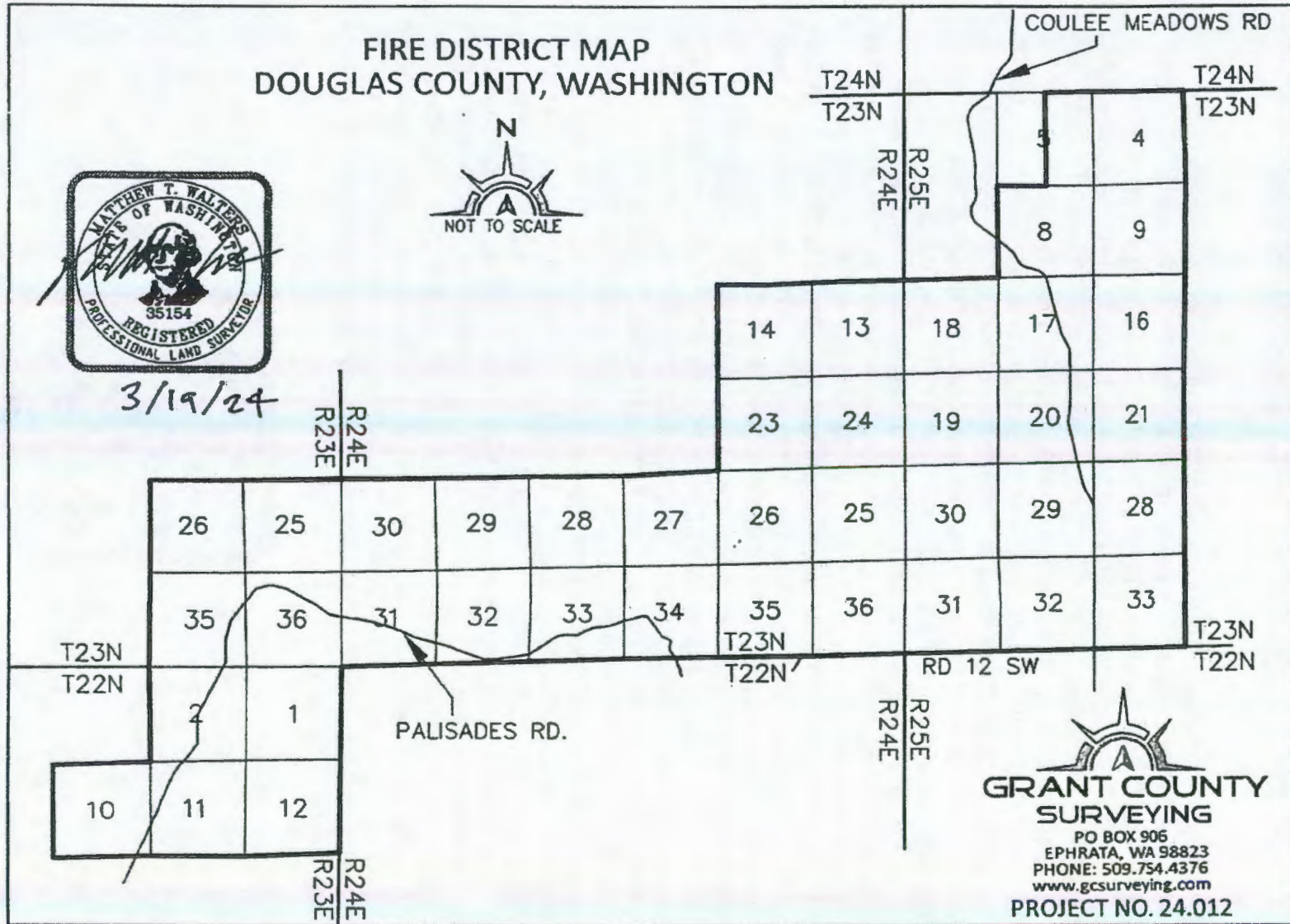
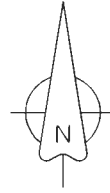


Exhibit C

**Fire District Map**  
*Douglas County, Washington*



Sheet 1 of 42



**COLUMBIA  
NORTHWEST**

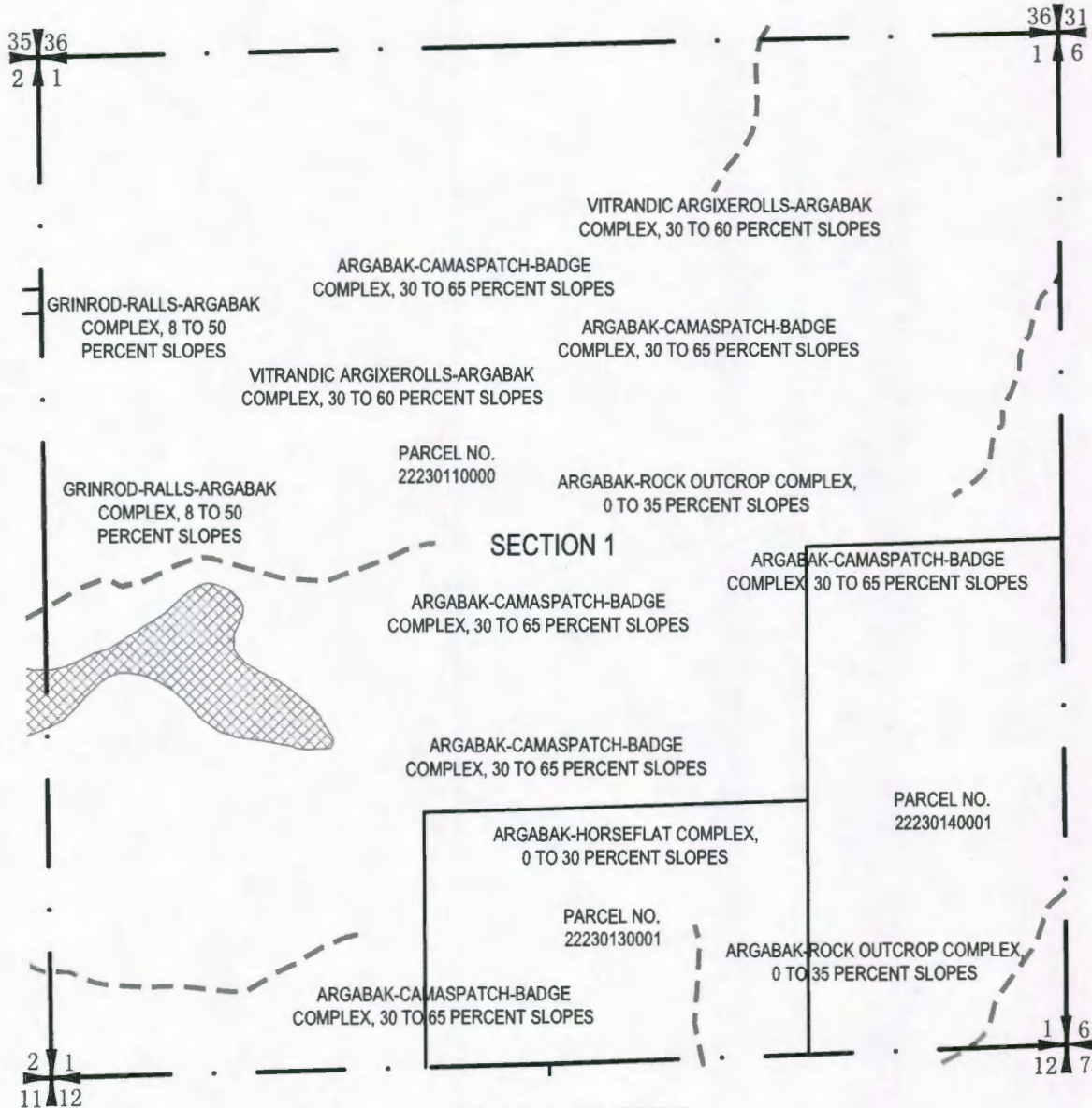
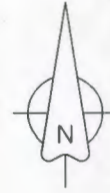
ENGINEERING & SURVEYING



# Fire District Map

Douglas County, Washington

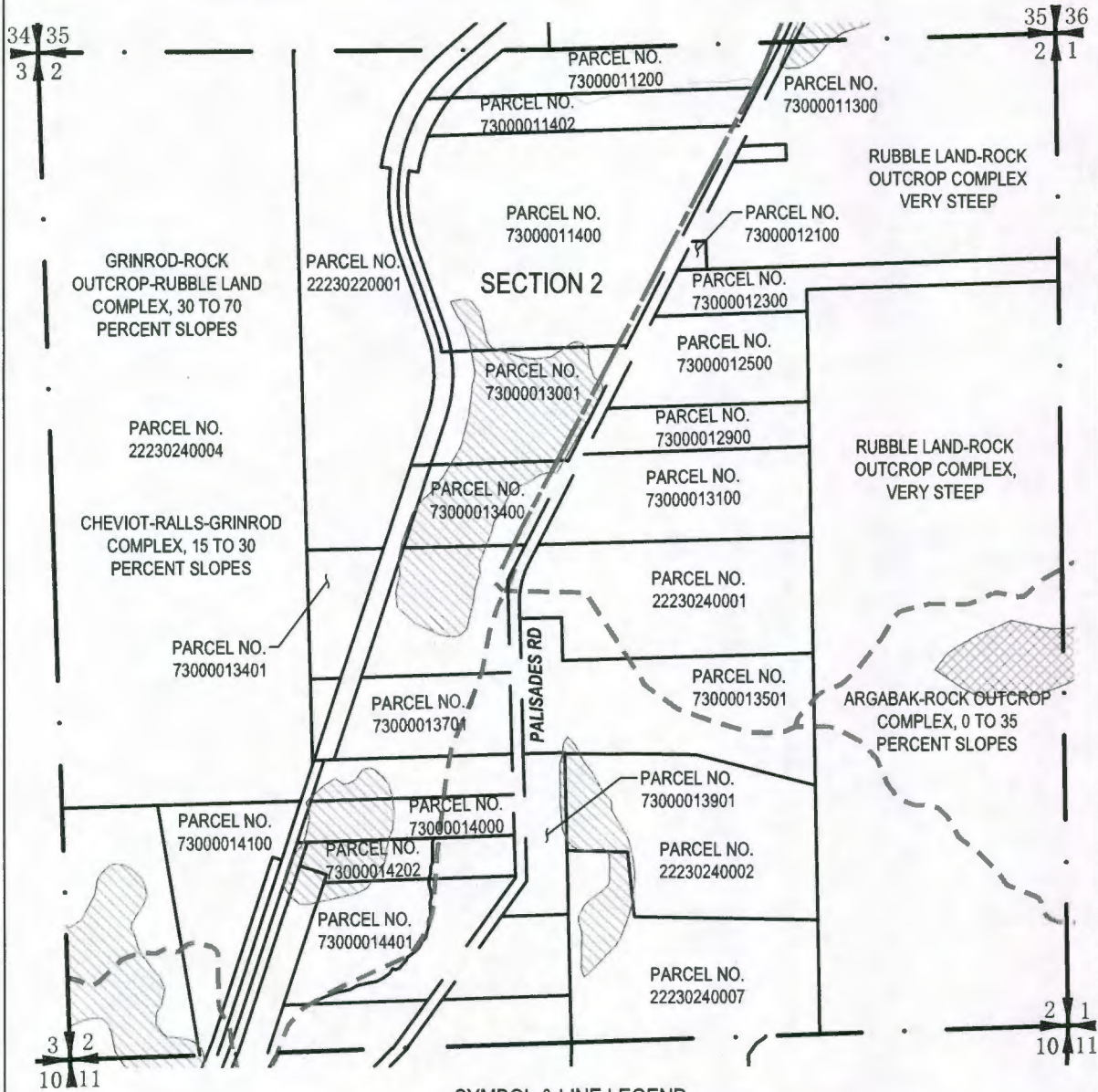
Township 22 North, Range 23 East, Section 1



### SYMBOL & LINE LEGEND

- |  |                |  |                                |
|--|----------------|--|--------------------------------|
|  | PARCEL LINE    |  | RURAL RESOURCE 20 (RR-20) AREA |
|  | SECTION LINE   |  | RIVER LINE                     |
|  | RIGHT-OF-WAY   |  |                                |
|  | SECTION CORNER |  |                                |

**Fire District Map**  
 Douglas County, Washington  
 Township 22 North, Range 23 East, Section 2



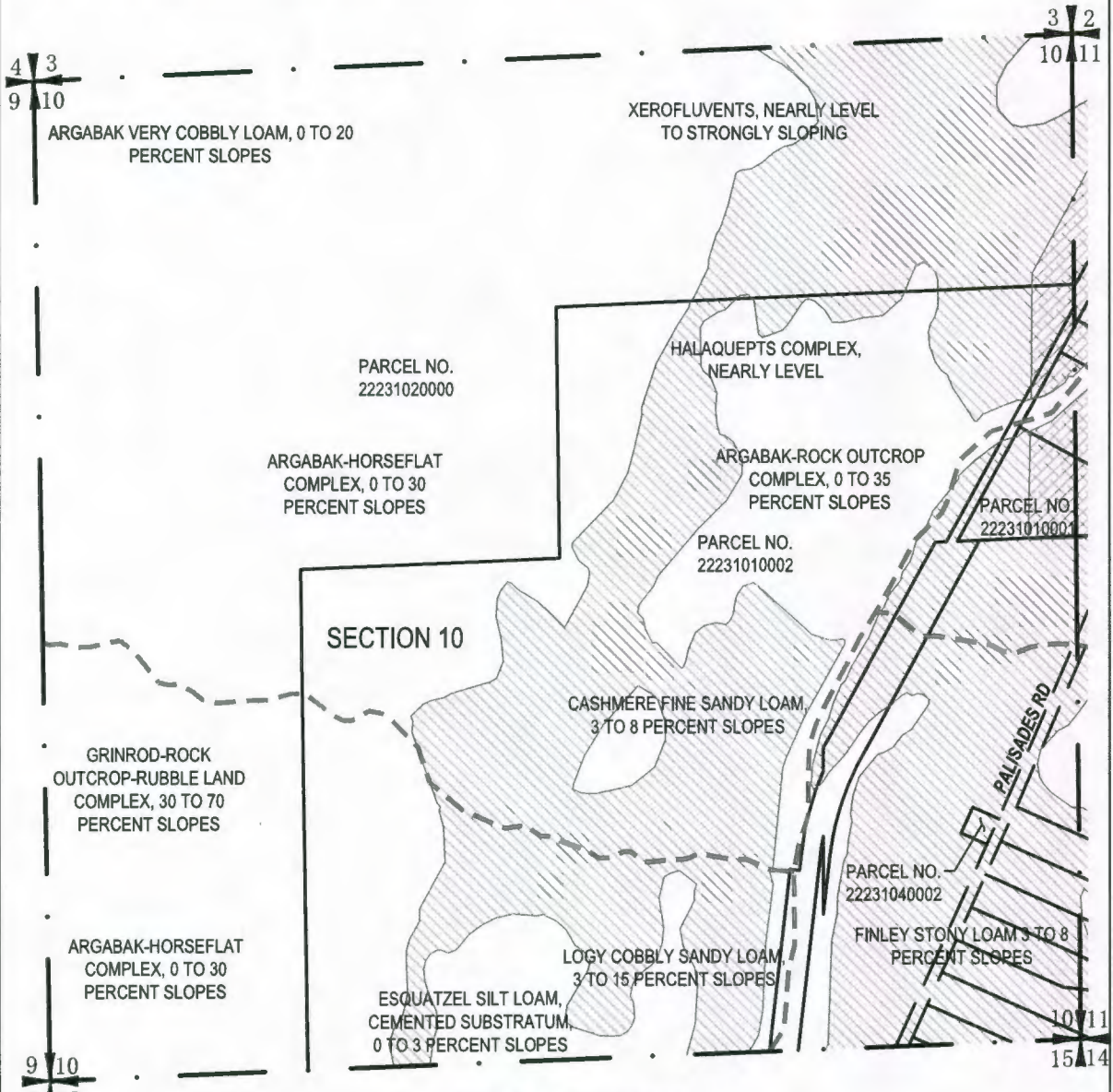
**SYMBOL & LINE LEGEND**

	PARCEL LINE		COMMERCIAL AGRICULTURE 10 (AC-10) AREA
	SECTION LINE		RURAL RESOURCE 20 (RR-20) AREA
	RIGHT-OF-WAY		RIVER LINE
	SECTION CORNER		FRESHWATER EMERGENT WETLAND LINE

# Fire District Map

Douglas County, Washington

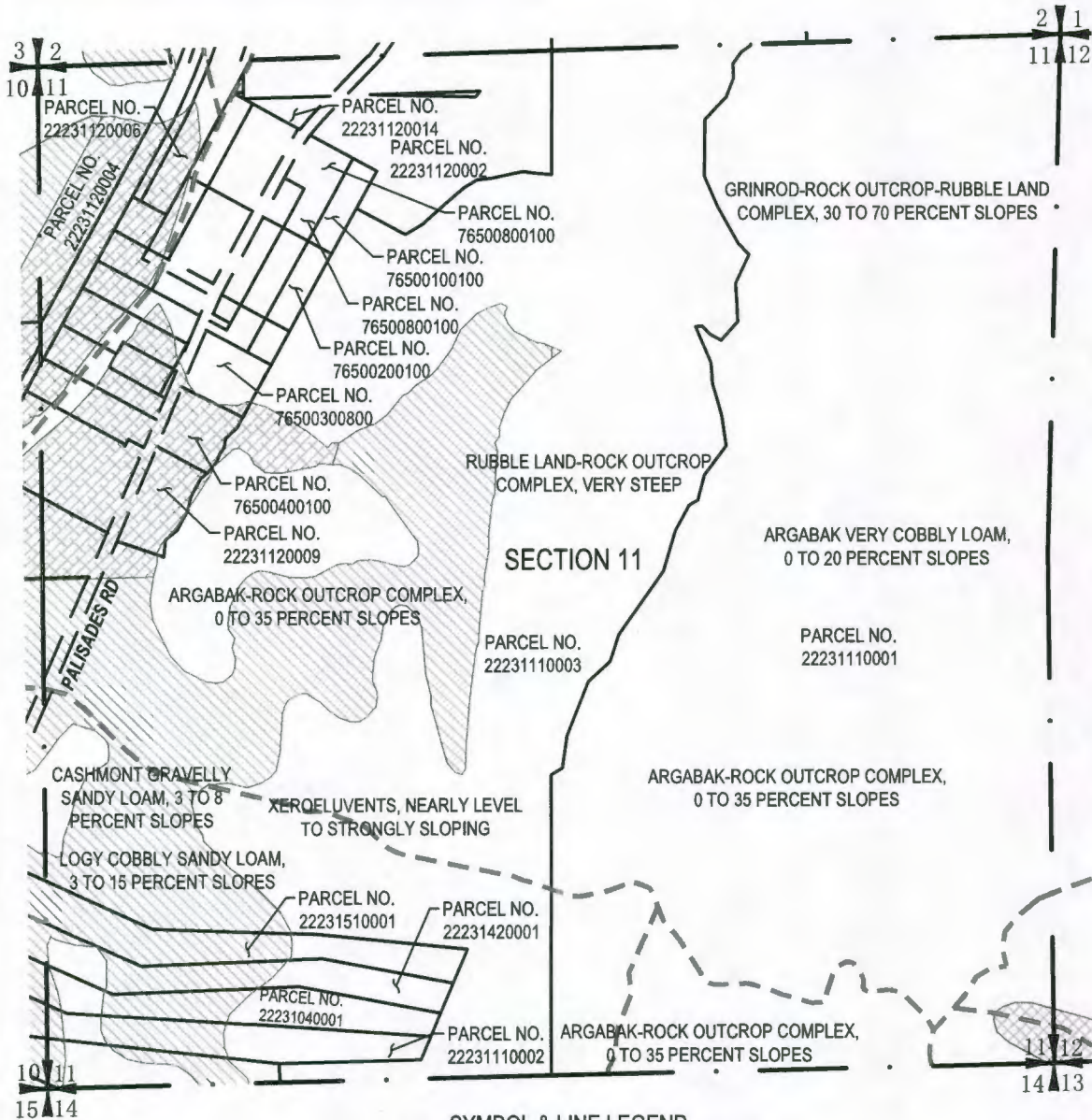
Township 22 North, Range 23 East, Section 10



### SYMBOL & LINE LEGEND

	PARCEL LINE		COMMERCIAL AGRICULTURE 10 (AC-10) AREA
	SECTION LINE		RURAL SERVICE CENTER (RSC)
	RIGHT-OF-WAY		RIVER LINE
	SECTION CORNER		

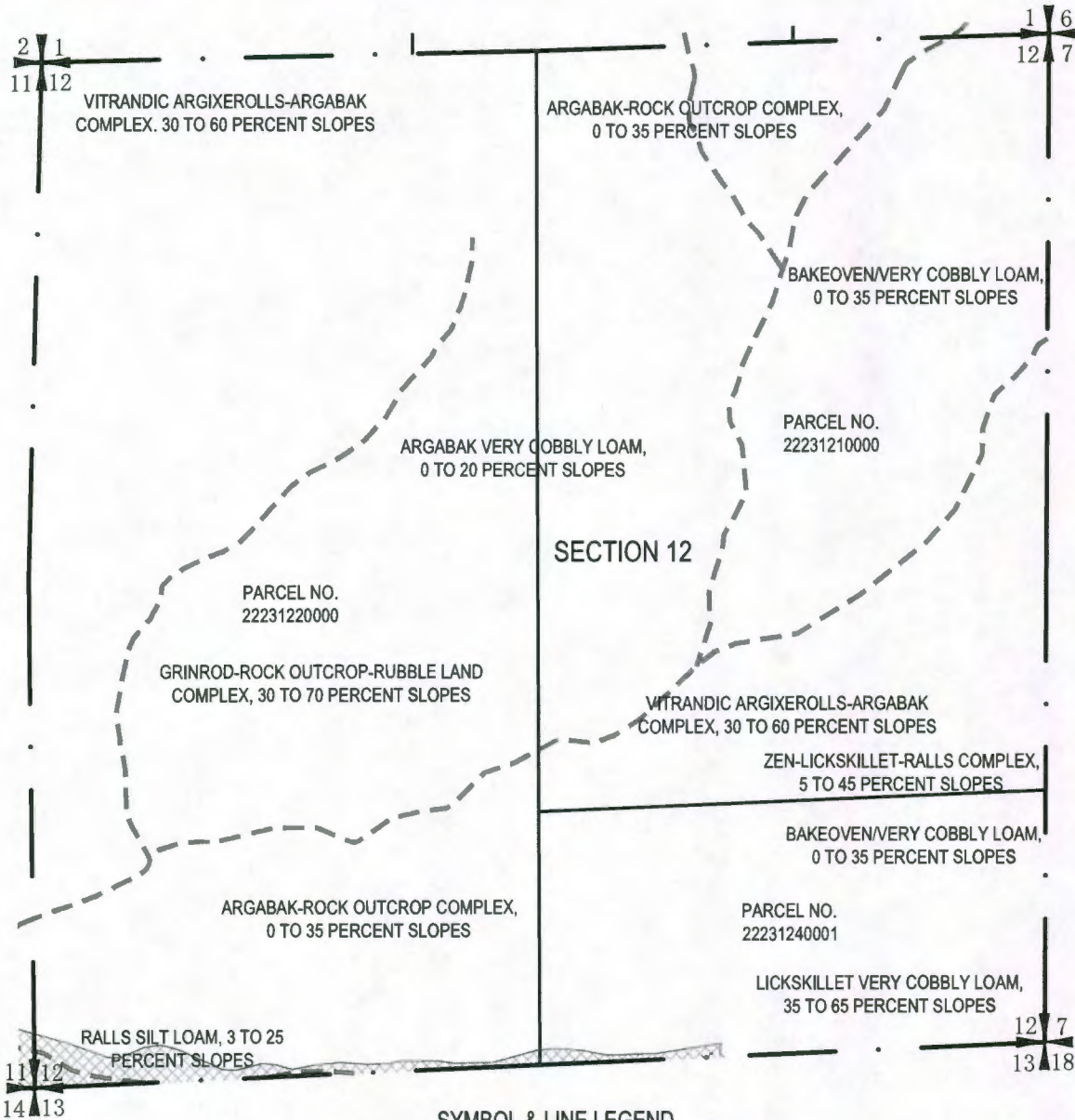
**Fire District Map**  
 Douglas County, Washington  
 Township 22 North, Range 23 East, Section 11



**SYMBOL & LINE LEGEND**

	PARCEL LINE		COMMERCIAL AGRICULTURE 10 (AC-10) AREA
	SECTION LINE		RURAL SERVICE CENTER (RSC)
	RIGHT-OF-WAY		RURAL RESOURCE 20 (RR-20) AREA
	SECTION CORNER		RIVER LINE

**Fire District Map**  
 Douglas County, Washington  
 Township 22 North, Range 23 East, Section 12



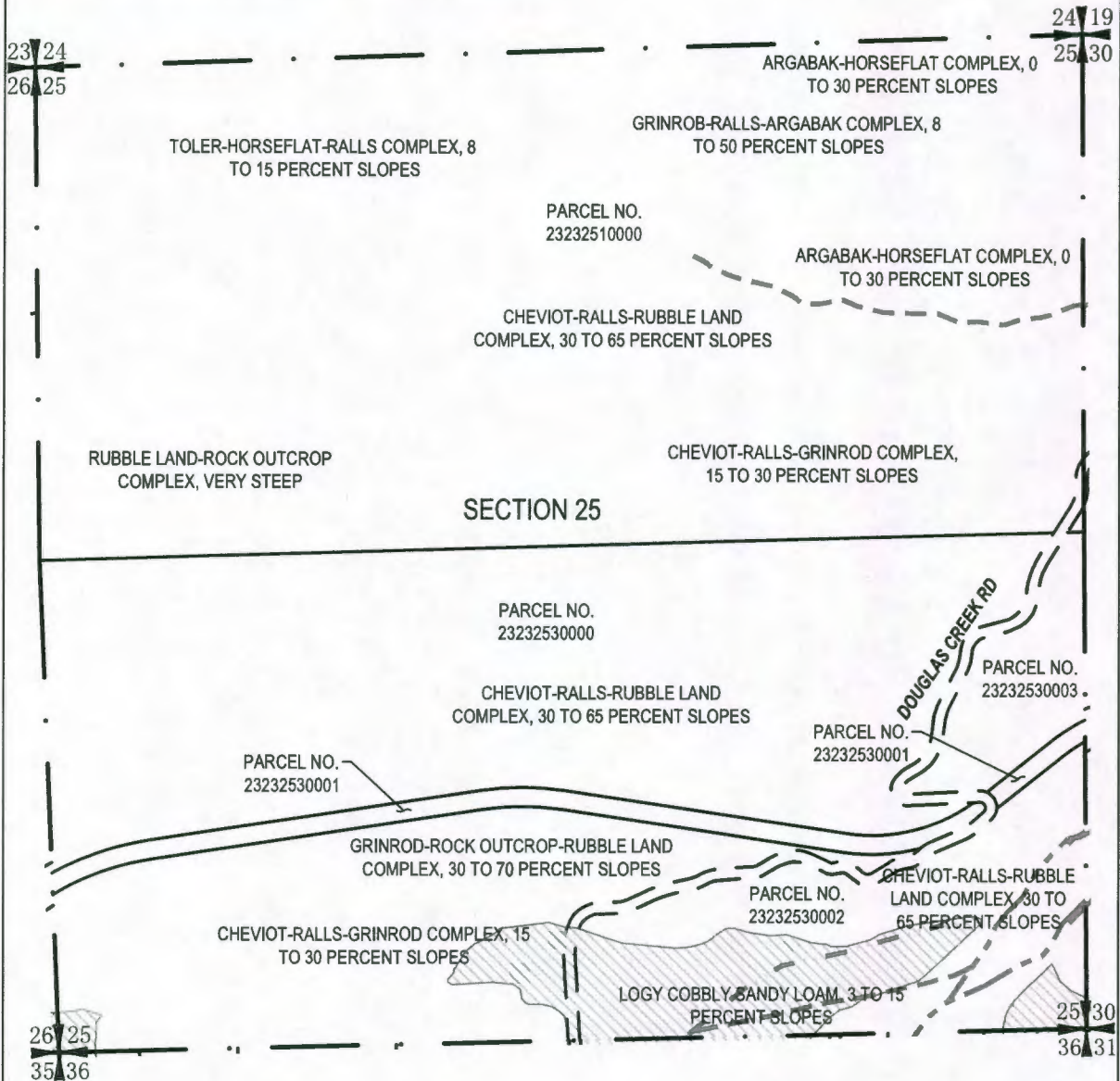
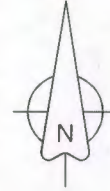
**SYMBOL & LINE LEGEND**

- |  |                |  |  |
|--|----------------|--|--|
|  | PARCEL LINE    |  | COMMERCIAL AGRICULTURE 10 (AC-10) AREA |
|  | SECTION LINE   |  | RURAL RESOURCE 20 (RR-20) AREA         |
|  | RIGHT-OF-WAY   |  | RIVER LINE                             |
|  | SECTION CORNER |  |  |

# Fire District Map

Douglas County, Washington

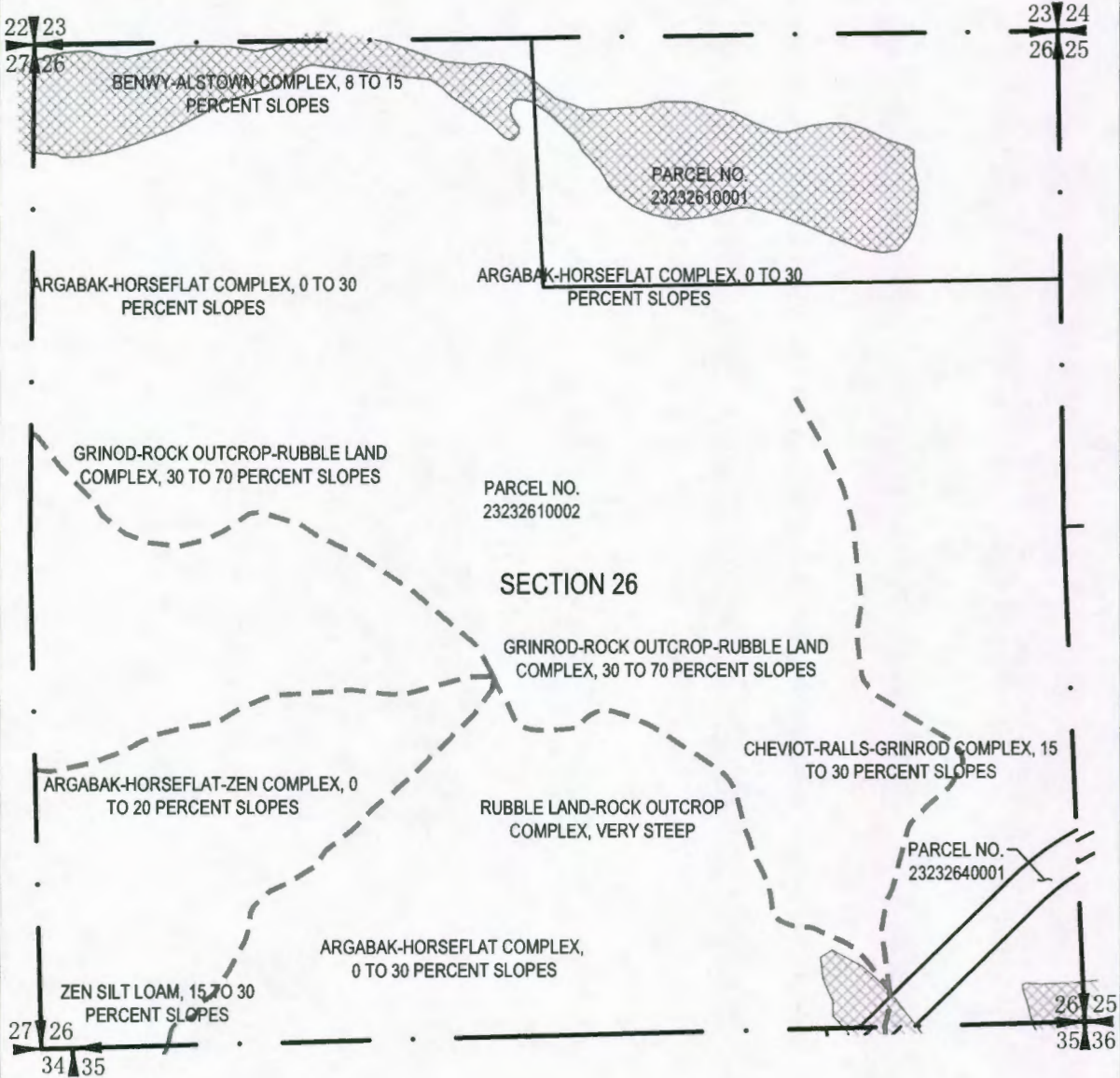
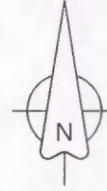
Township 23 North, Range 23 East, Section 25



### SYMBOL & LINE LEGEND

	PARCEL LINE		COMMERCIAL AGRICULTURE 10 (AC-10) AREA
	SECTION LINE		RURAL RESOURCE 20 (RR-20) AREA
	RIGHT-OF-WAY		RIVER LINE
	SECTION CORNER		FRESHWATER EMERGENT WETLAND LINE
			FRESHWATER FORESTED/SHRUB WETLAND LINE

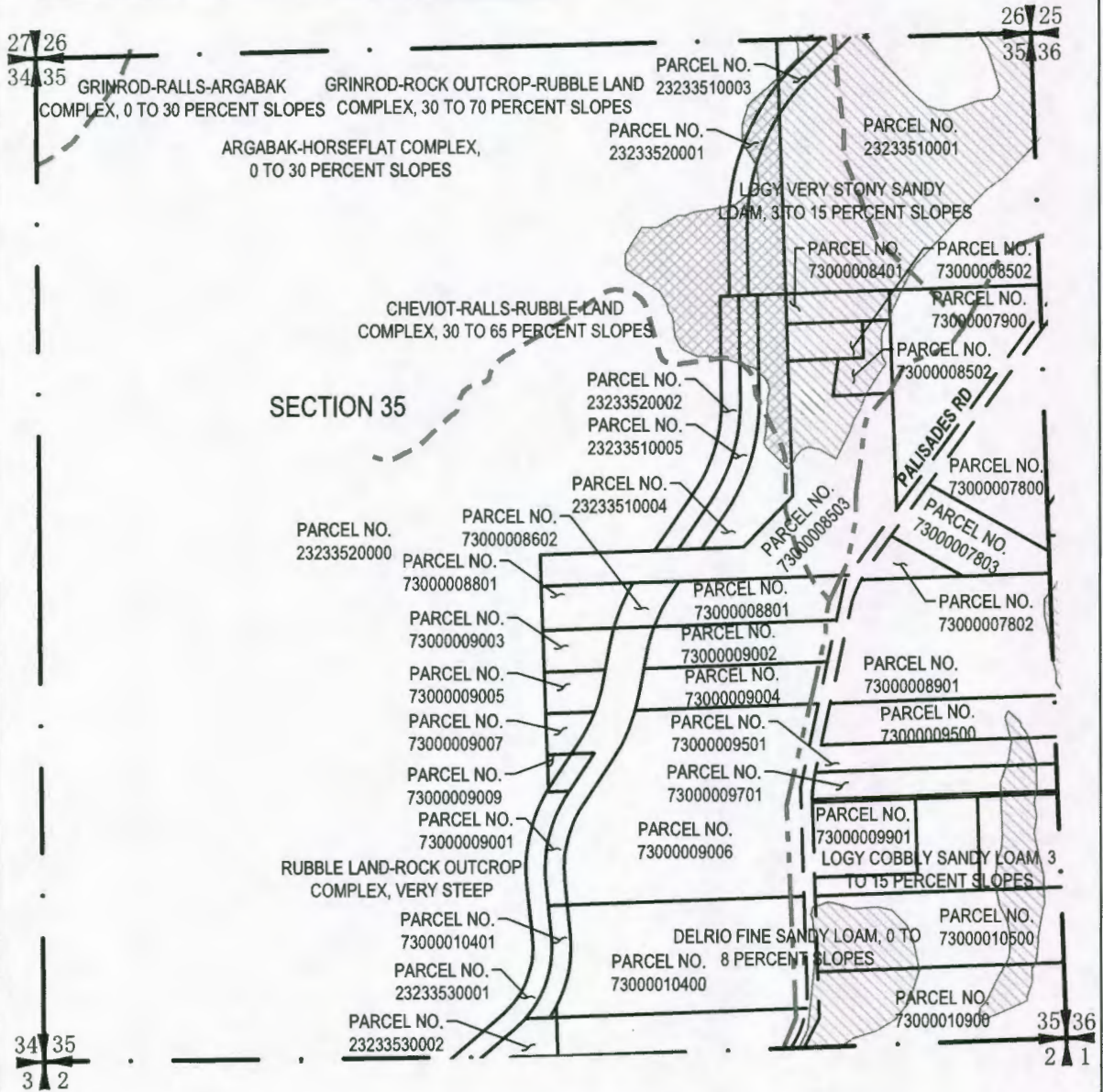
**Fire District Map**  
 Douglas County, Washington  
 Township 23 North, Range 23 East, Section 26



**SYMBOL & LINE LEGEND**

- |  |                |  |                                |
|--|----------------|--|--------------------------------|
|  | PARCEL LINE    |  | RURAL RESOURCE 20 (RR-20) AREA |
|  | SECTION LINE   |  | RIVER LINE                     |
|  | SECTION CORNER |  |                                |

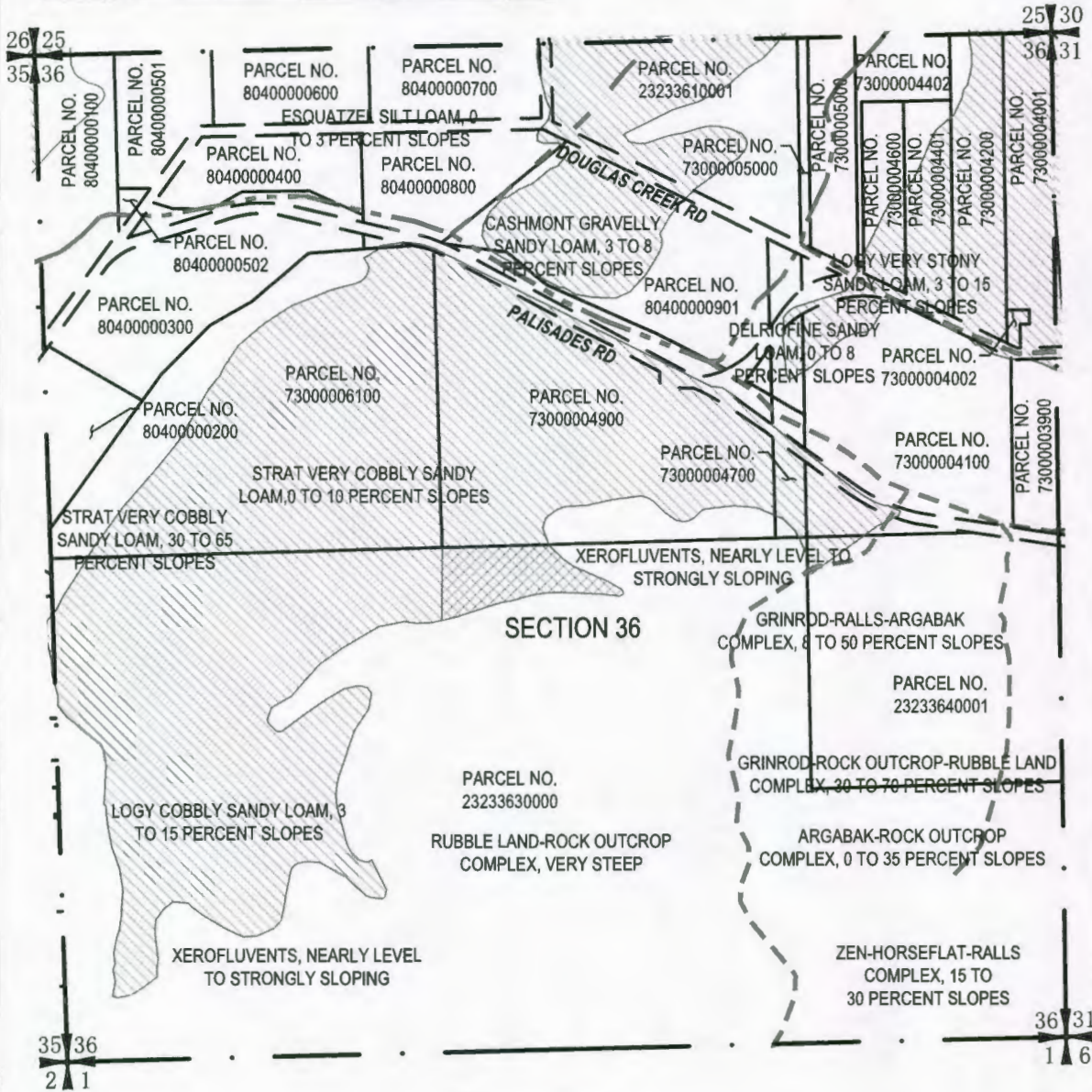
**Fire District Map**  
 Douglas County, Washington  
 Township 23 North, Range 23 East, Section 35



**SYMBOL & LINE LEGEND**

	PARCEL LINE		COMMERCIAL AGRICULTURE 10 (AC-10) AREA
	SECTION LINE		RURAL RESOURCE 20 (RR-20) AREA
	RIGHT-OF-WAY		RIVER LINE
	SECTION CORNER		FRESHWATER EMERGENT WETLAND LINE

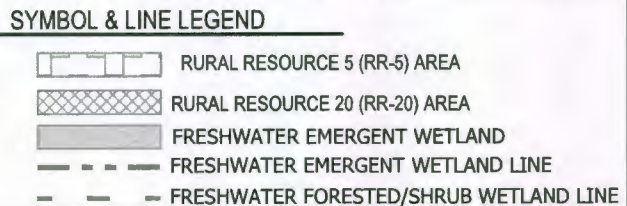
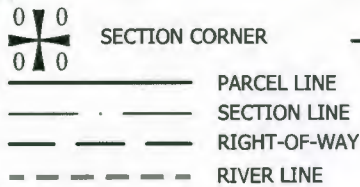
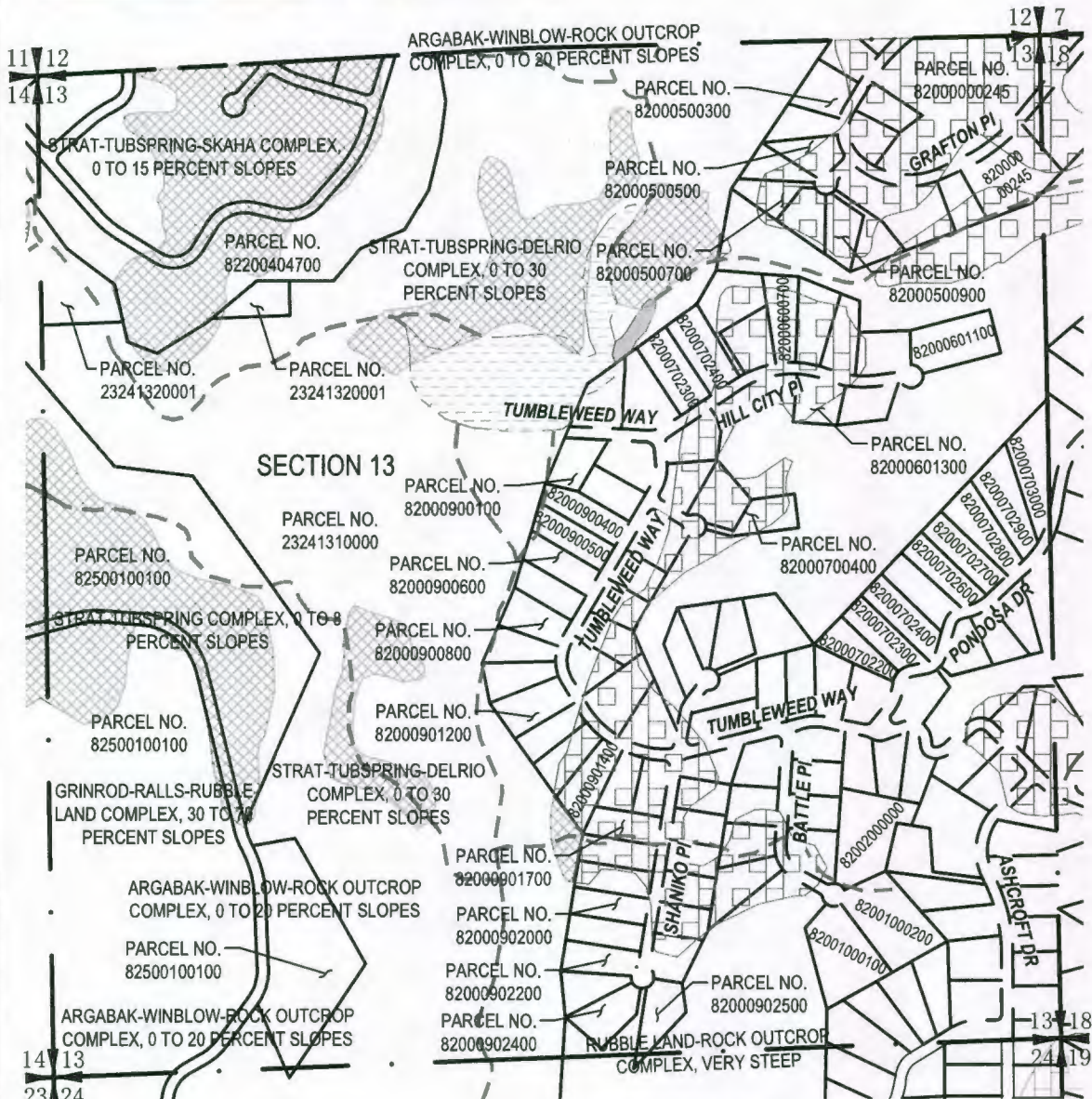
**Fire District Map**  
 Douglas County, Washington  
 Township 23 North, Range 23 East, Section 36



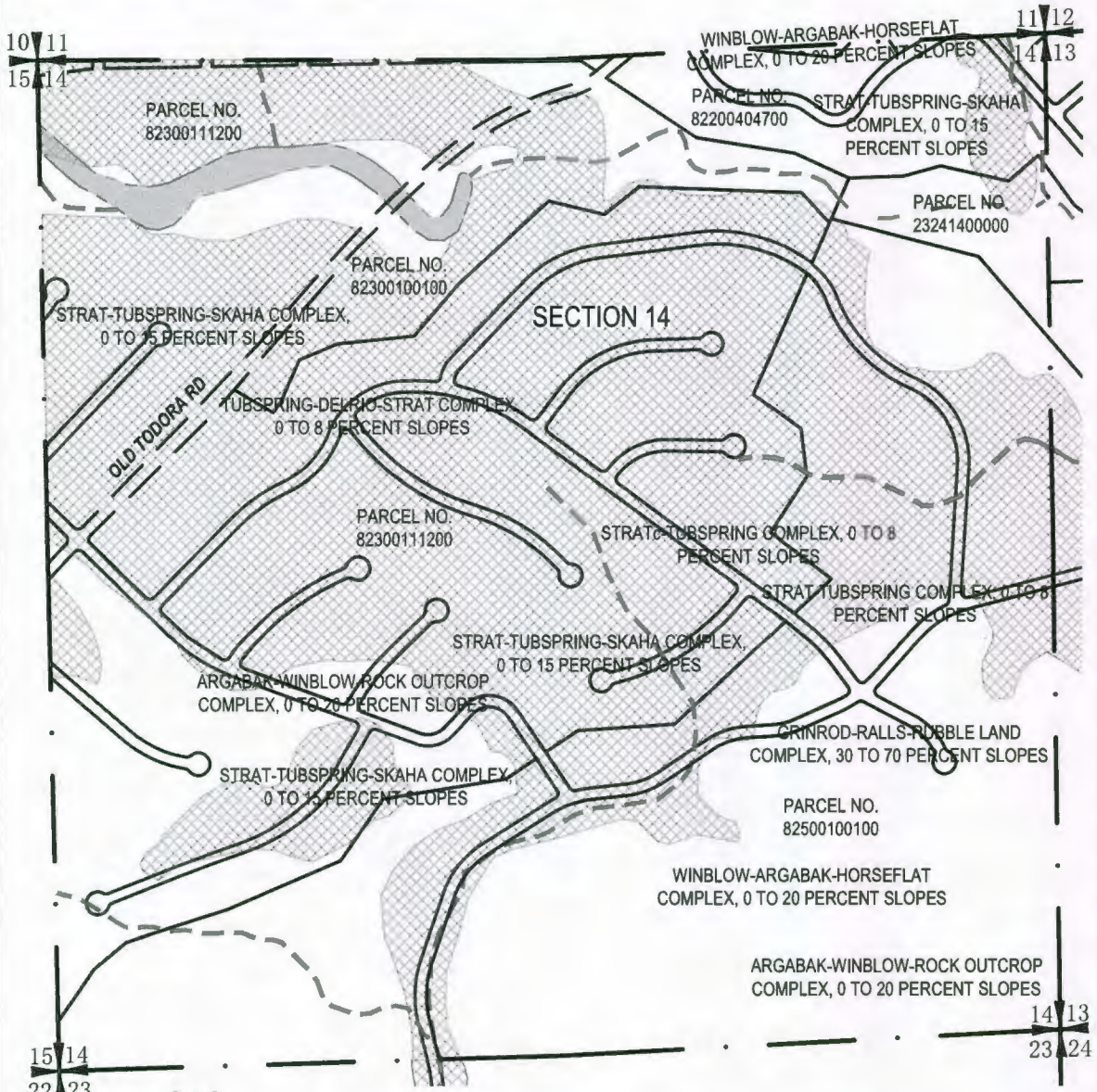
**SYMBOL & LINE LEGEND**

- |  |                |  |  |
|--|----------------|--|--|
|  | PARCEL LINE    |  | COMMERCIAL AGRICULTURE 10 (AC-10) AREA |
|  | SECTION LINE   |  | RURAL RESOURCE 20 (RR-20) AREA         |
|  | RIGHT-OF-WAY   |  | RIVER LINE                             |
|  | SECTION CORNER |  | FRESHWATER EMERGENT WETLAND LINE       |

**Fire District Map**  
 Douglas County, Washington  
 Township 23 North, Range 24 East, Section 14



**Fire District Map**  
 Douglas County, Washington  
 Township 23 North, Range 24 East, Section 14



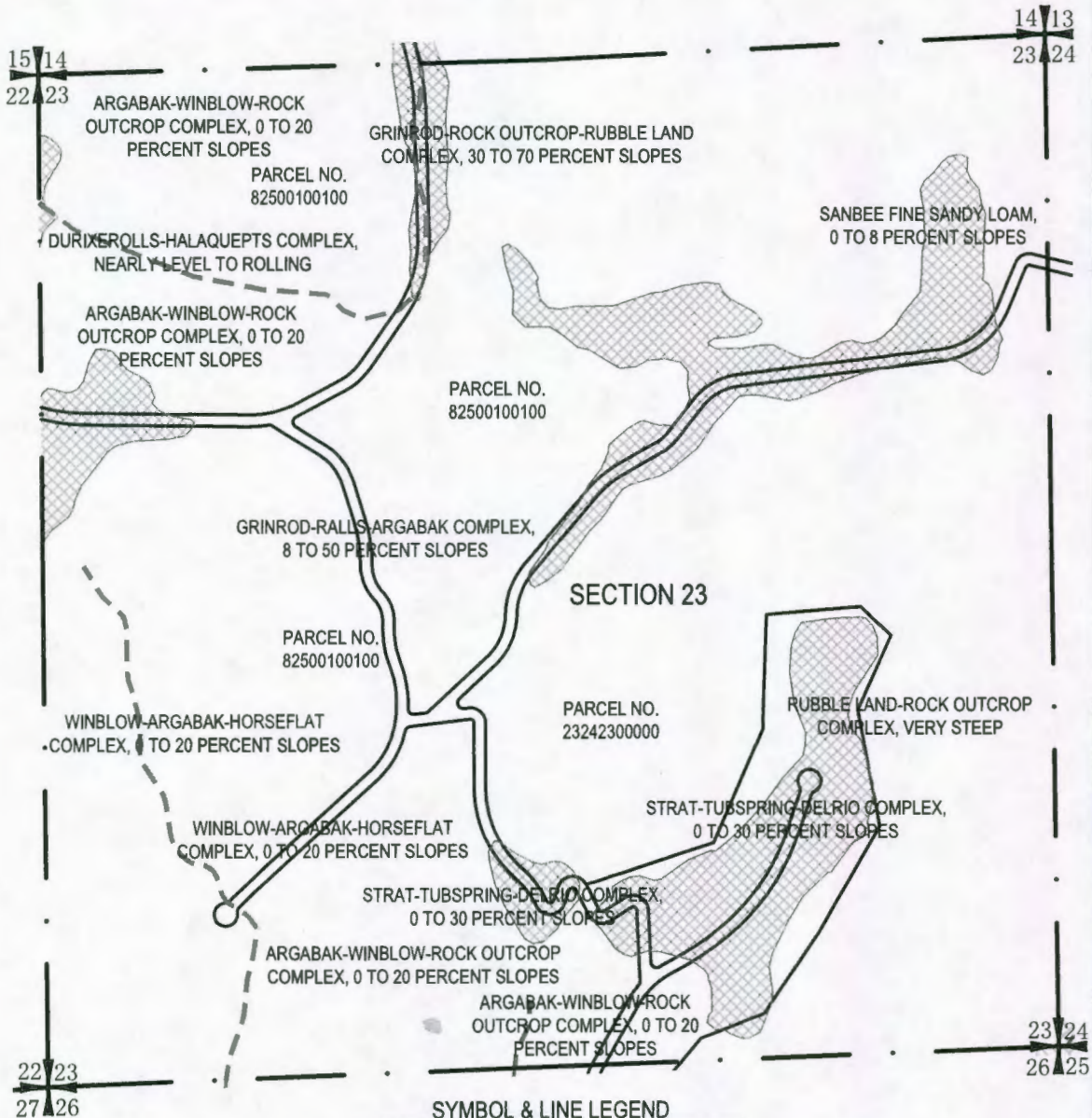
SECTION CORNER      **SYMBOL & LINE LEGEND**

- |       |              |       |  |
|-------|--------------|-------|--|
| —     | PARCEL LINE  |       | COMMERCIAL AGRICULTURE 10 (AC-10) AREA |
| —     | SECTION LINE |       | RURAL RESOURCE 20 (RR-20) AREA         |
| - - - | RIGHT-OF-WAY |       | FRESHWATER EMERGENT WETLAND            |
| - - - | RIVER LINE   | - - - | FRESHWATER EMERGENT WETLAND LINE       |
| - - - |              | - - - | FRESHWATER FORESTED/SHRUB WETLAND LINE |

# Fire District Map

Douglas County, Washington

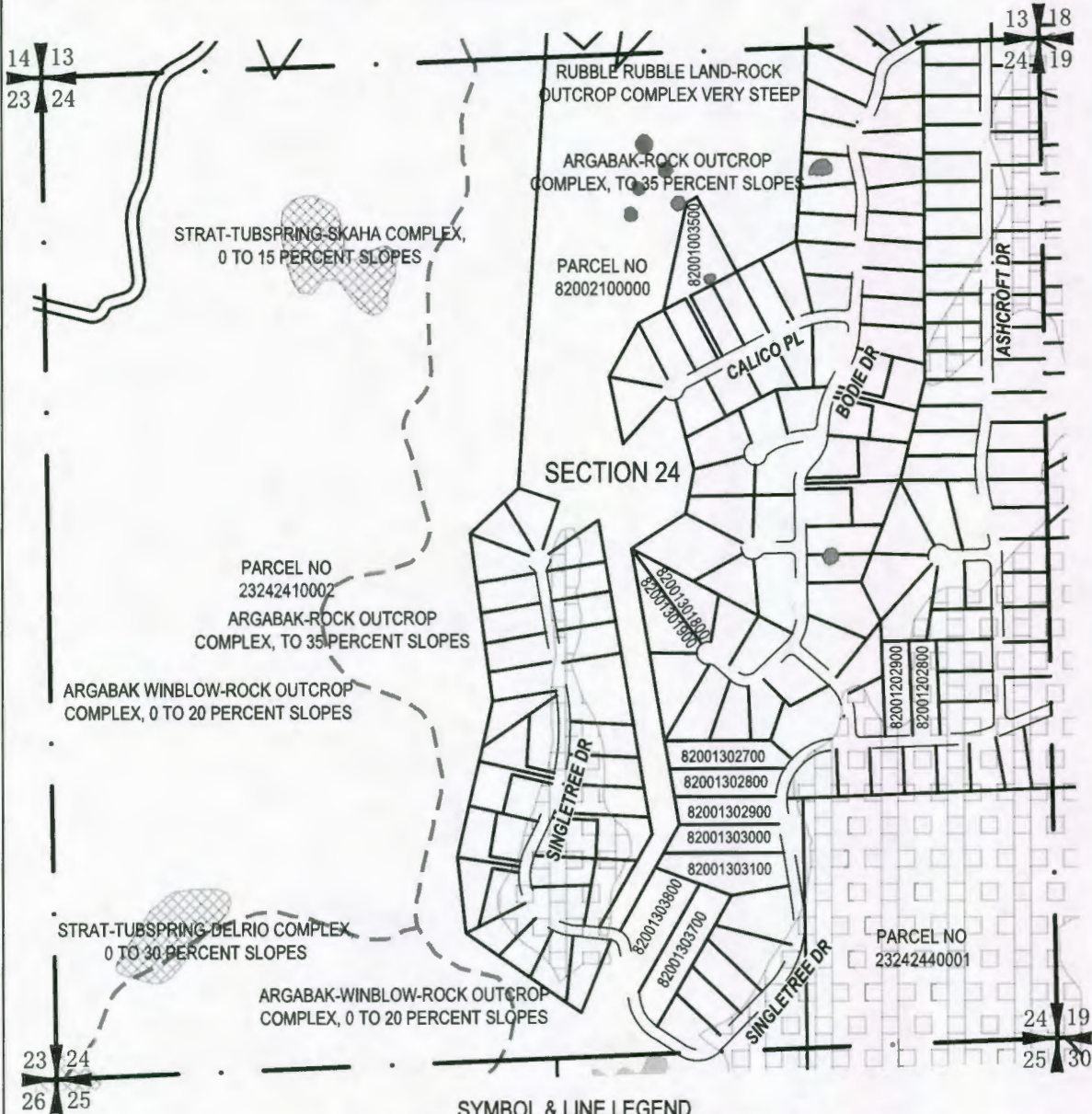
Township 23 North, Range 24 East, Section 23



### SYMBOL & LINE LEGEND

	PARCEL LINE		RURAL RESOURCE 20 (RR-20) AREA
	SECTION LINE		FRESHWATER EMERGENT WETLAND
	RIGHT-OF-WAY		RIVER LINE
	SECTION CORNER		FRESHWATER EMERGENT WETLAND LINE

**Fire District Map**  
 Douglas County, Washington  
 Township 23 North, Range 24 East, Section 24



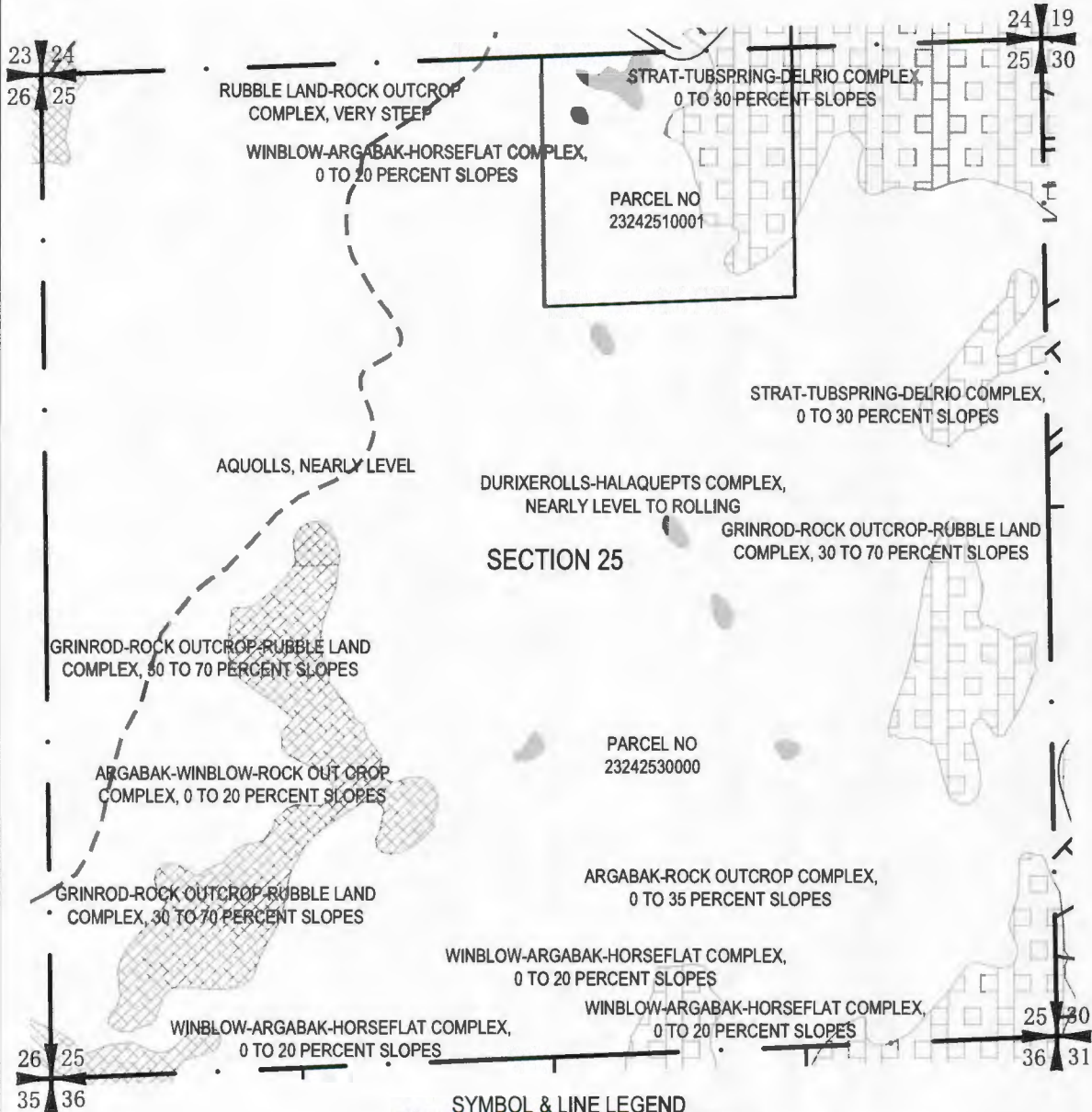

**SYMBOL & LINE LEGEND**

	PARCEL LINE		RURAL RESOURCE 5 (RR-5) AREA
	SECTION LINE		RURAL RESOURCE 20 (RR-20) AREA
	RIGHT-OF-WAY		FRESHWATER EMERGENT WETLAND
	SECTION CORNER		RIVER LINE
			FRESHWATER EMERGENT WETLAND LINE

# Fire District Map

Douglas County, Washington

Township 23 North, Range 24 East, Section 25



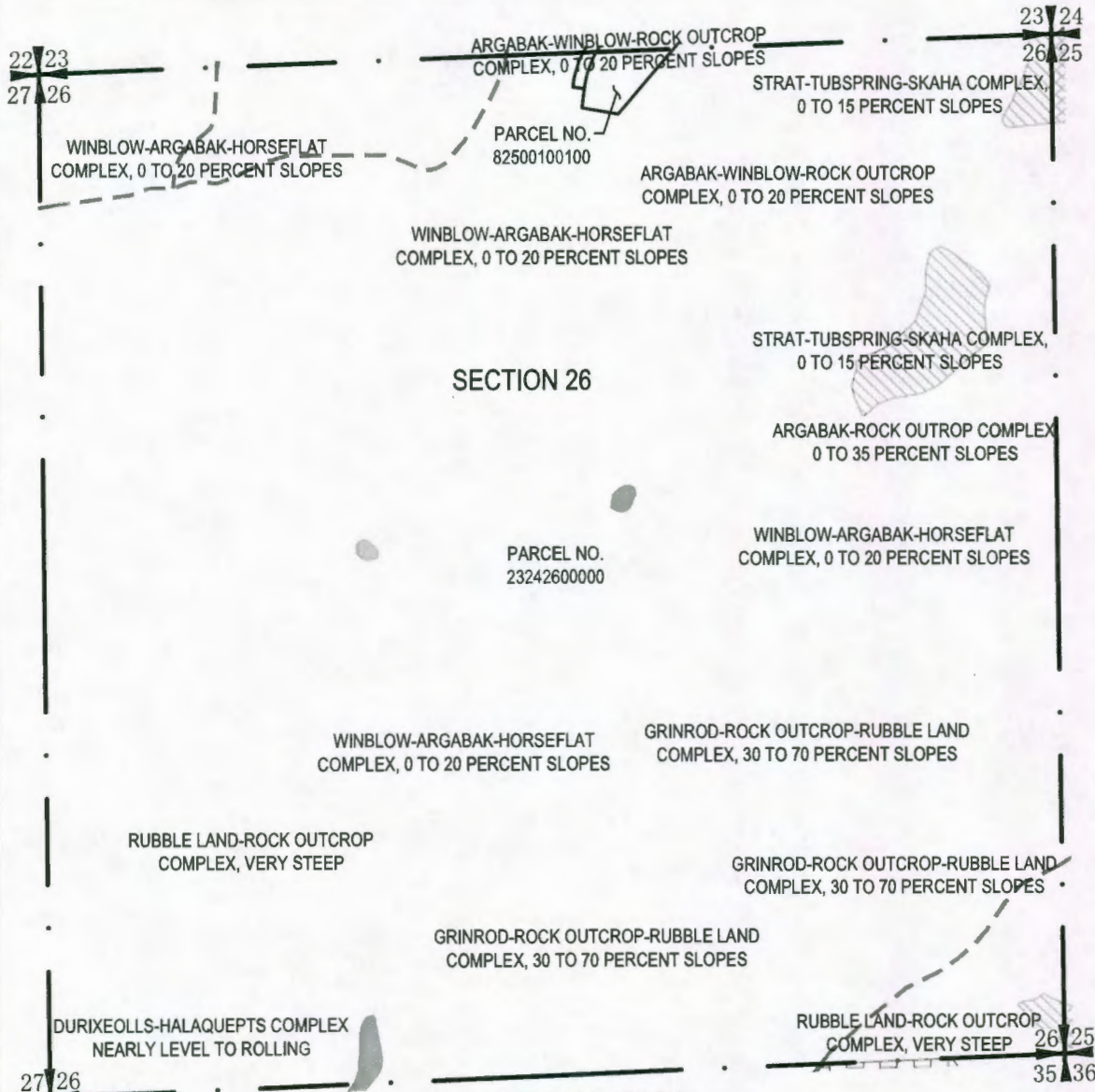
### SYMBOL & LINE LEGEND

	PARCEL LINE		RURAL SERVICE CENTER (RSC)
	SECTION LINE		RURAL RESOURCE 20 (RR-20) AREA
	RIGHT-OF-WAY		FRESHWATER EMERGENT WETLAND
	SECTION CORNER		RIVER LINE
			FRESHWATER EMERGENT WETLAND LINE

# Fire District Map

Douglas County, Washington

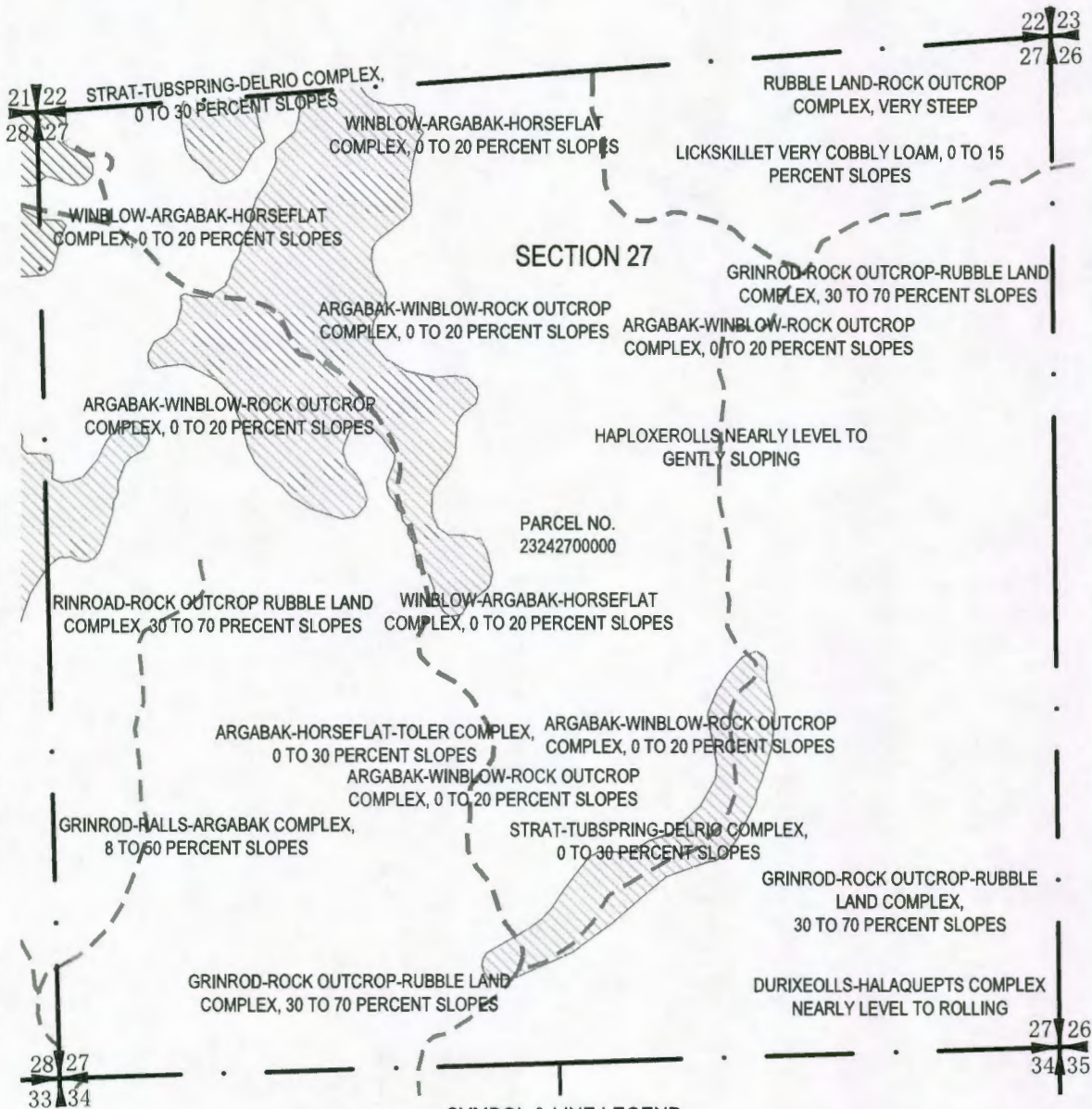
Township 23 North, Range 24 East, Section 26



### SYMBOL & LINE LEGEND

	SECTION CORNER		COMMERCIAL AGRICULTURE 10 (AC-10) AREA
	PARCEL LINE		RURAL RESOURCE 20 (RR-20) AREA
	SECTION LINE		FRESHWATER EMERGENT WETLAND
	RIGHT-OF-WAY		FRESHWATER EMERGENT WETLAND LINE
	RIVER LINE		

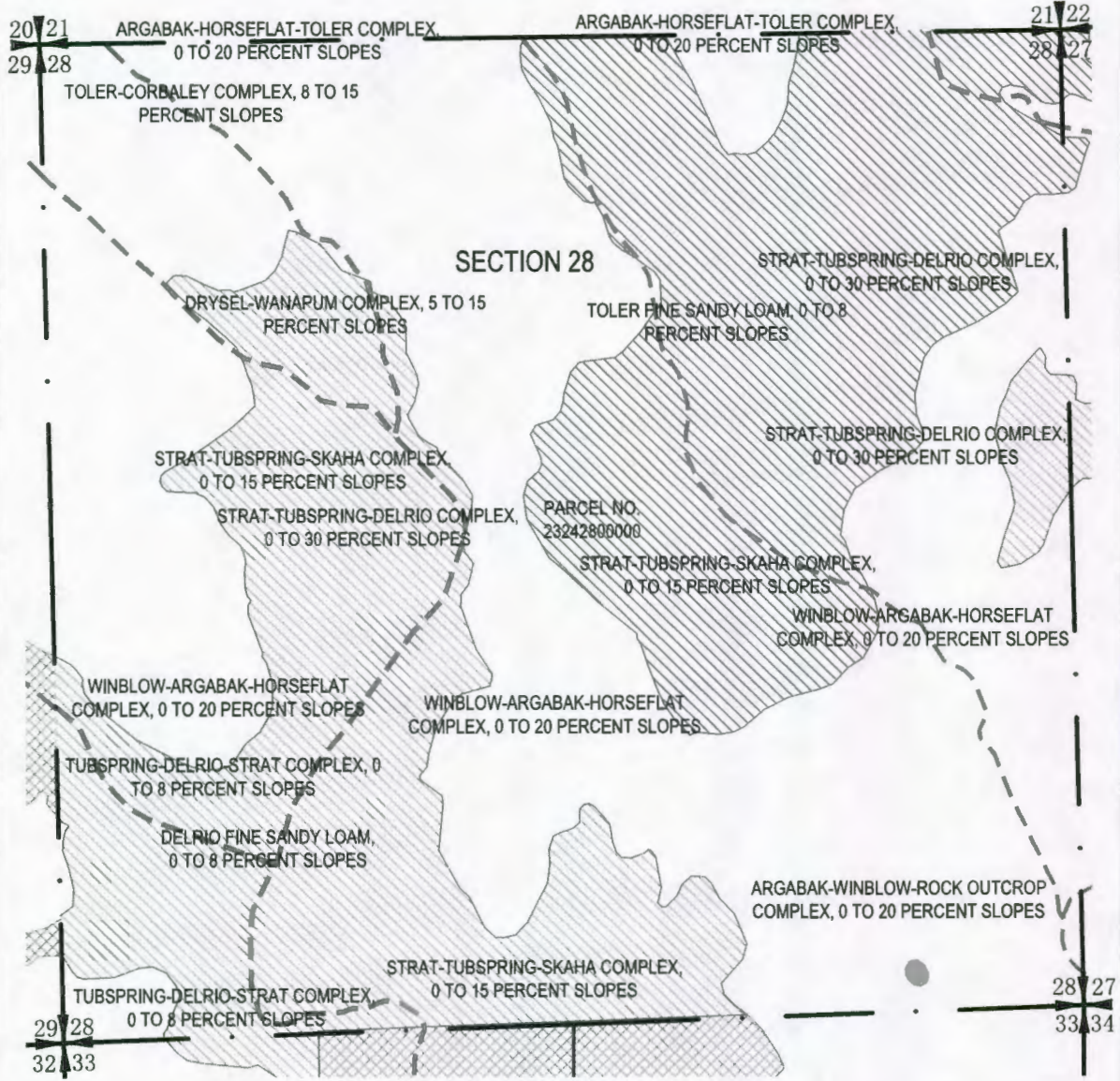
**Fire District Map**  
 Douglas County, Washington  
 Township 23 North, Range 24 East, Section 27



**SYMBOL & LINE LEGEND**

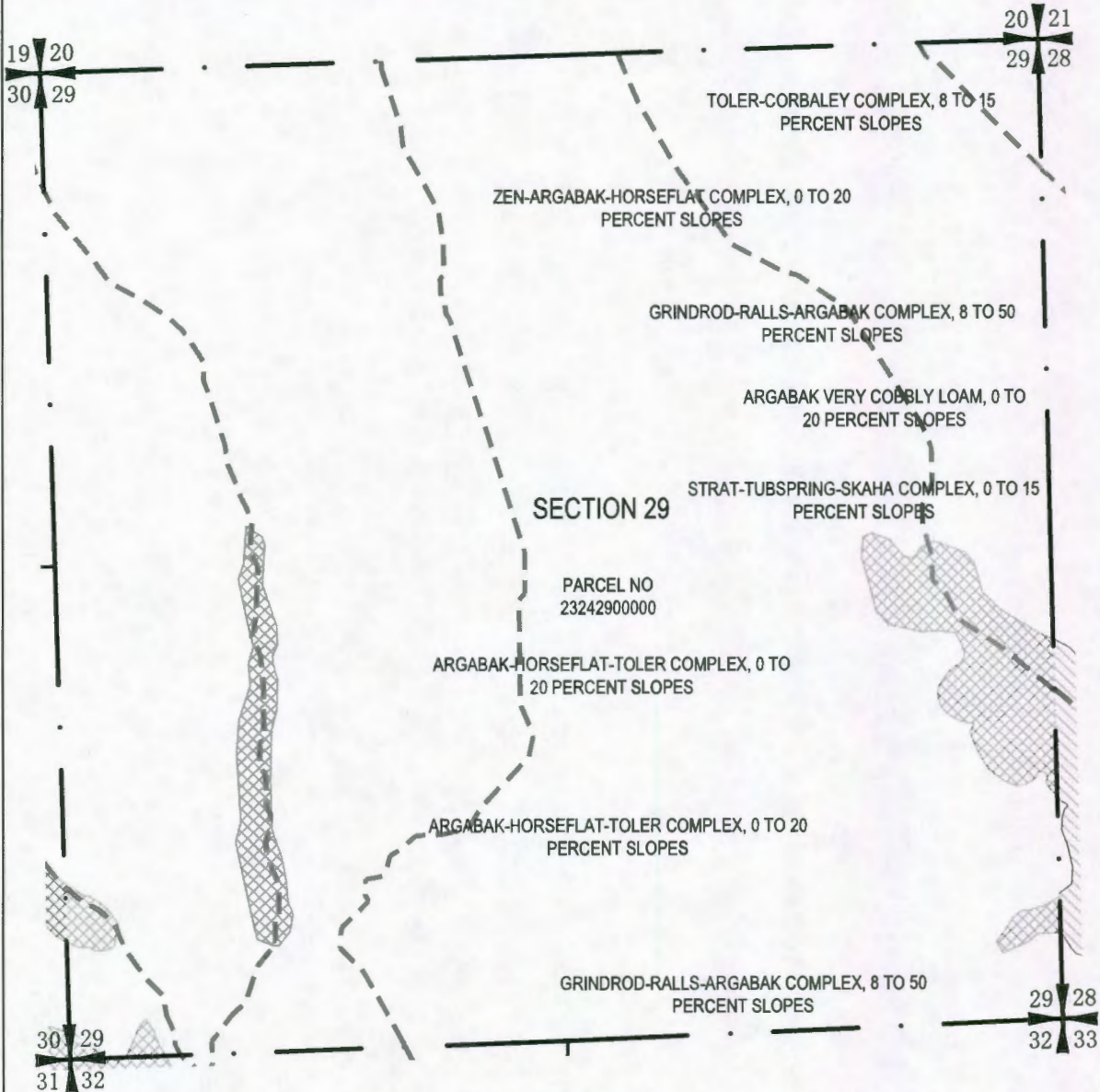
- |  |                |  |  |
|--|----------------|--|--|
|  | PARCEL LINE    |  | COMMERCIAL AGRICULTURE 10 (AC-10) AREA |
|  | SECTION LINE   |  | RIVER LINE                             |
|  | RIGHT-OF-WAY   |  |  |
|  | SECTION CORNER |  |  |

**Fire District Map**  
 Douglas County, Washington  
 Township 23 North, Range 24 East, Section 28



SYMBOL & LINE LEGEND	
	SECTION CORNER
	PARCEL LINE
	SECTION LINE
	RIGHT-OF-WAY
	RIVER LINE
	COMMERCIAL AGRICULTURE 10 (AC-10) AREA
	RURAL RESOURCE 20 (RR-20) AREA
	FRESHWATER EMERGENT WETLAND
	FRESHWATER EMERGENT WETLAND LINE

**Fire District Map**  
 Douglas County, Washington  
 Township 23 North, Range 24 East, Section 29



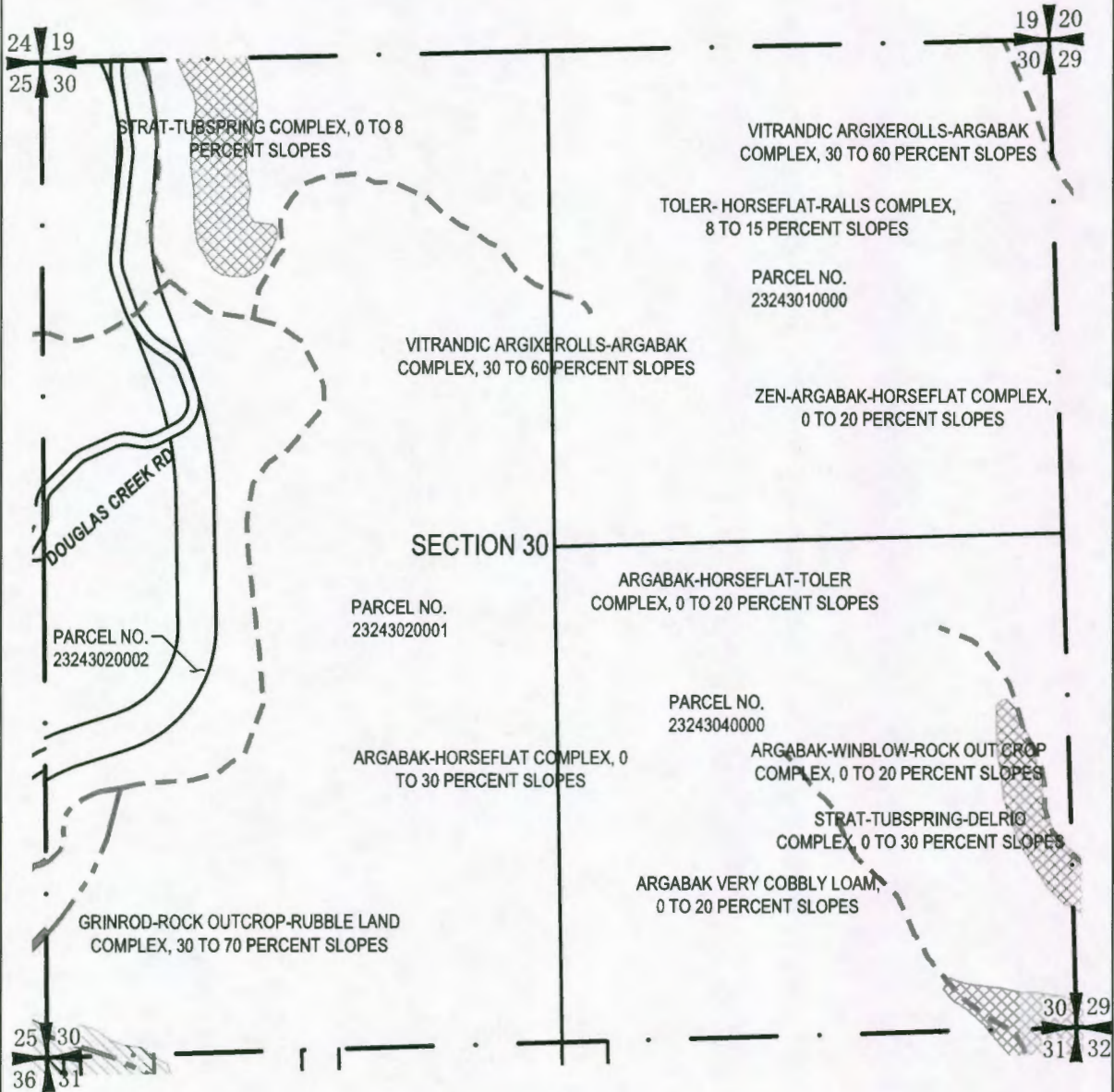
**SYMBOL & LINE LEGEND**

	PARCEL LINE		COMMERCIAL AGRICULTURE 10 (AC-10) AREA
	SECTION LINE		RIVER LINE
	RIGHT-OF-WAY		FRESHWATER EMERGENT WETLAND LINE
	SECTION CORNER		

# Fire District Map

Douglas County, Washington

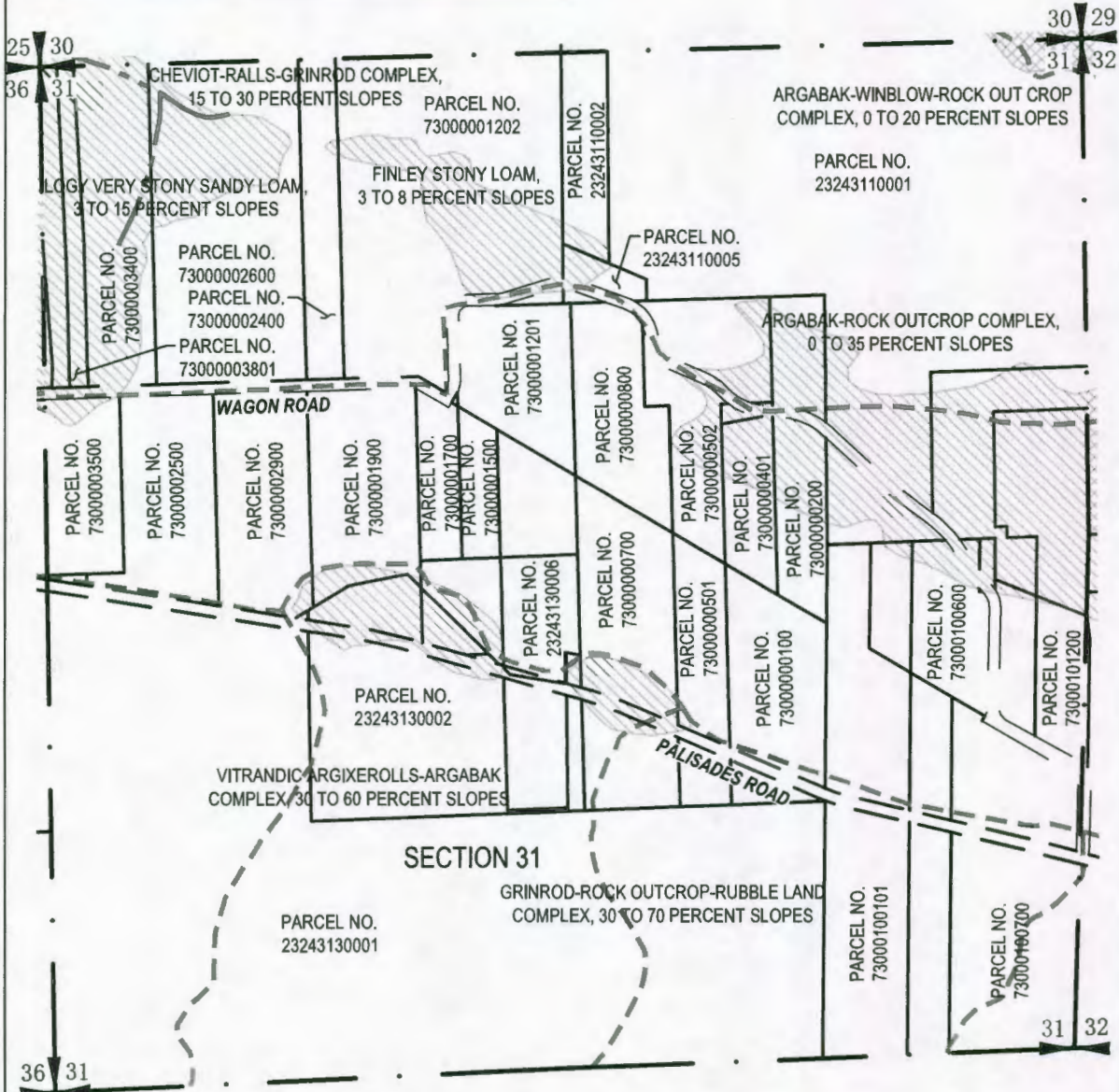
Township 23 North, Range 24 East, Section 30



### SYMBOL & LINE LEGEND

	PARCEL LINE		RURAL RESOURCE 20 (RR-20) AREA
	SECTION LINE		RIVER LINE
	RIGHT-OF-WAY		FRESHWATER EMERGENT WETLAND LINE
	SECTION CORNER		

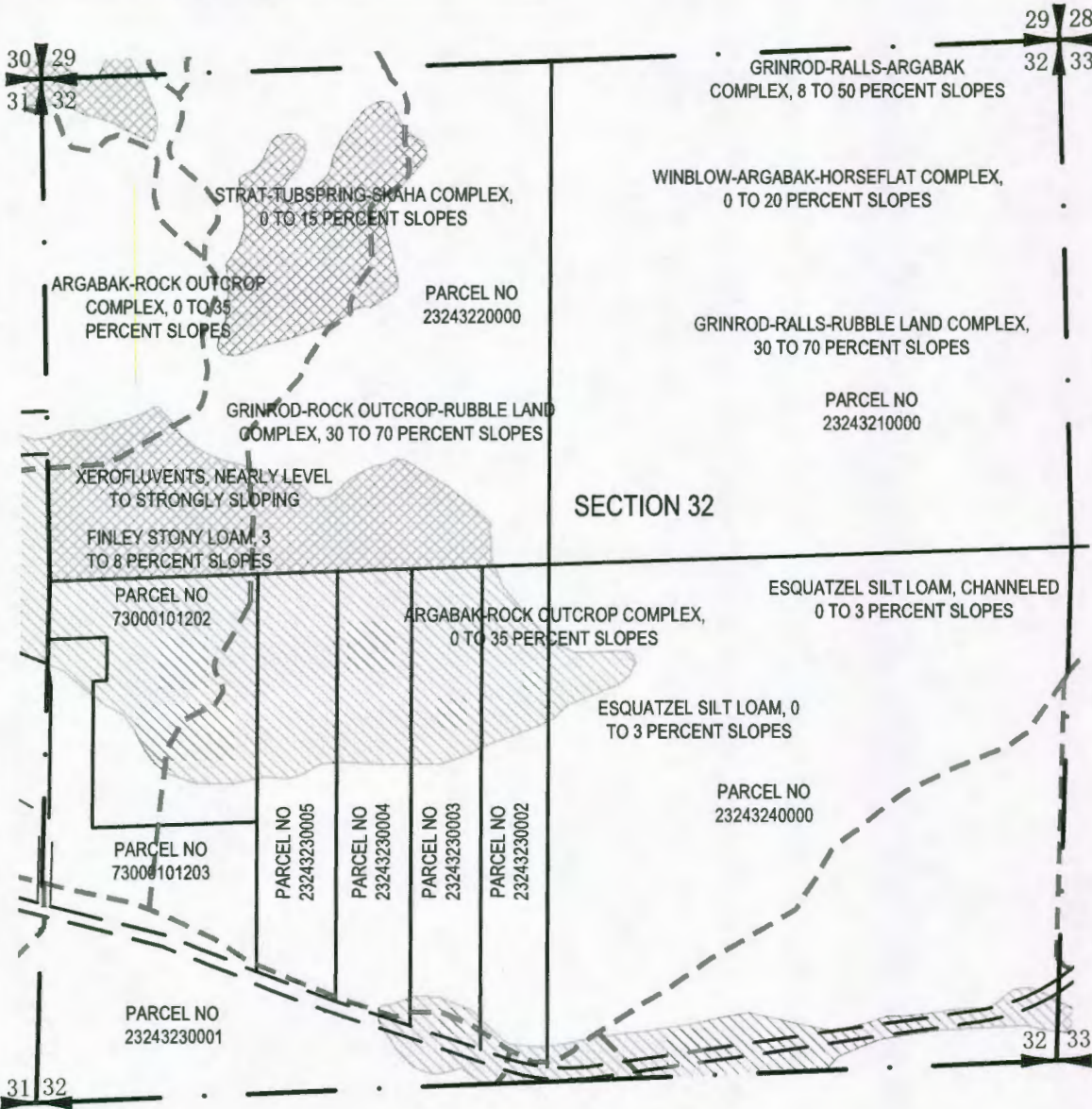
**Fire District Map**  
 Douglas County, Washington  
 Township 23 North, Range 24 East, Section 31



**SYMBOL & LINE LEGEND**

	PARCEL LINE		COMMERCIAL AGRICULTURE 10 (AC-10) AREA
	SECTION LINE		RURAL RESOURCE 20 (RR-20) AREA
	RIGHT-OF-WAY		RIVER LINE
	SECTION CORNER		FRESHWATER EMERGENT WETLAND LINE

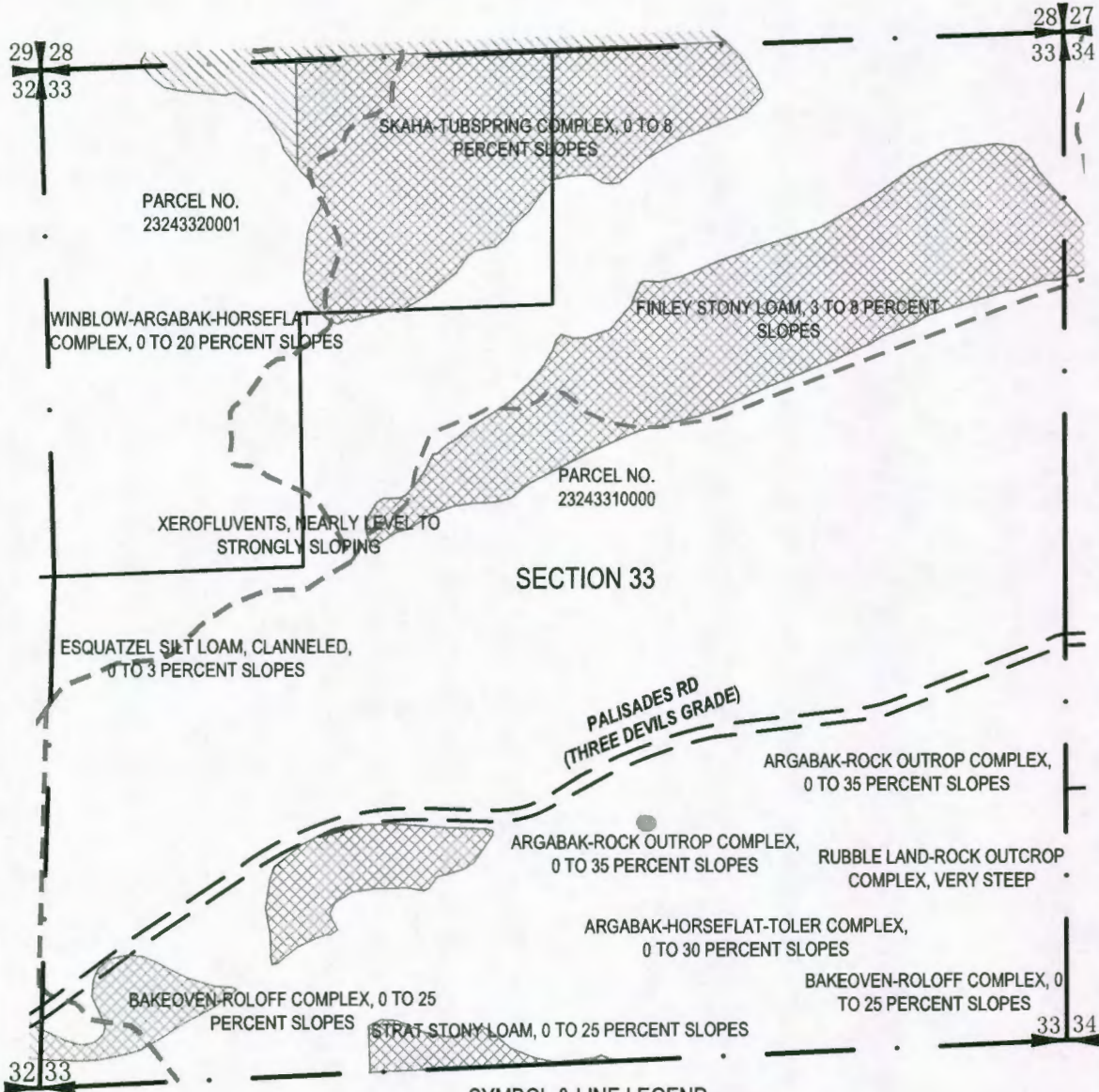
**Fire District Map**  
 Douglas County, Washington  
 Township 23 North, Range 24 East, Section 32



**SYMBOL & LINE LEGEND**

	PARCEL LINE		COMMERCIAL AGRICULTURE 10 (AC-10) AREA
	SECTION LINE		RURAL RESOURCE 20 (RR-20) AREA
	RIGHT-OF-WAY		RIVER LINE
	SECTION CORNER		FRESHWATER EMERGENT WETLAND LINE

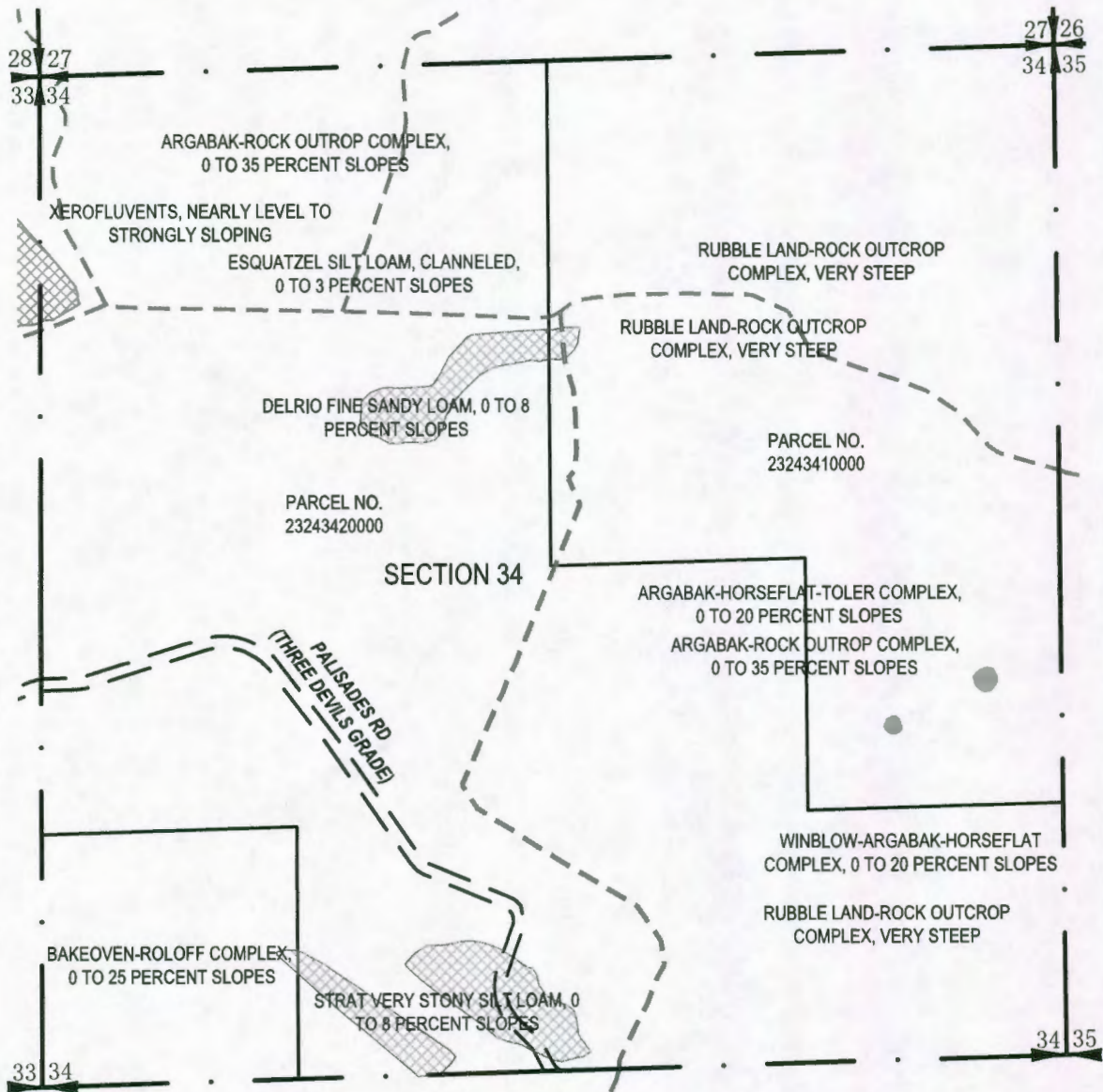
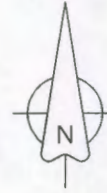
**Fire District Map**  
 Douglas County, Washington  
 Township 23 North, Range 24 East, Section 33



**SYMBOL & LINE LEGEND**

	SECTION CORNER		COMMERCIAL AGRICULTURE 10 (AC-10) AREA
	PARCEL LINE		RURAL RESOURCE 20 (RR-20) AREA
	SECTION LINE		FRESHWATER EMERGENT WETLAND
	RIGHT-OF-WAY		FRESHWATER EMERGENT WETLAND LINE
	RIVER LINE		

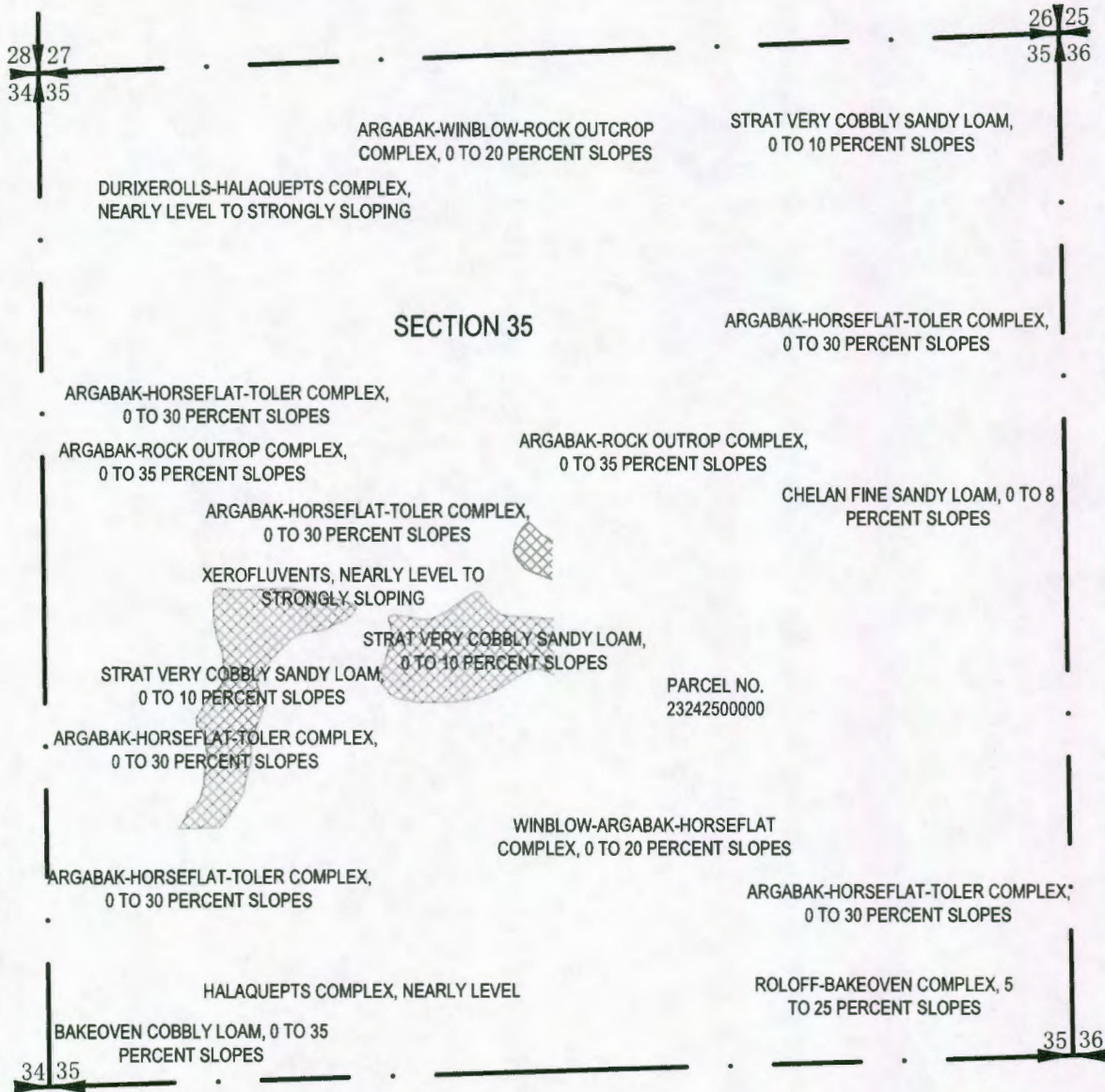
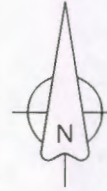
**Fire District Map**  
 Douglas County, Washington  
 Township 23 North, Range 24 East, Section 34



**SYMBOL & LINE LEGEND**

	SECTION CORNER		COMMERCIAL AGRICULTURE 10 (AC-10) AREA
	PARCEL LINE		RURAL RESOURCE 20 (RR-20) AREA
	SECTION LINE		FRESHWATER EMERGENT WETLAND
	RIGHT-OF-WAY		FRESHWATER EMERGENT WETLAND LINE
	RIVER LINE		

**Fire District Map**  
 Douglas County, Washington  
 Township 23 North, Range 24 East, Section 35

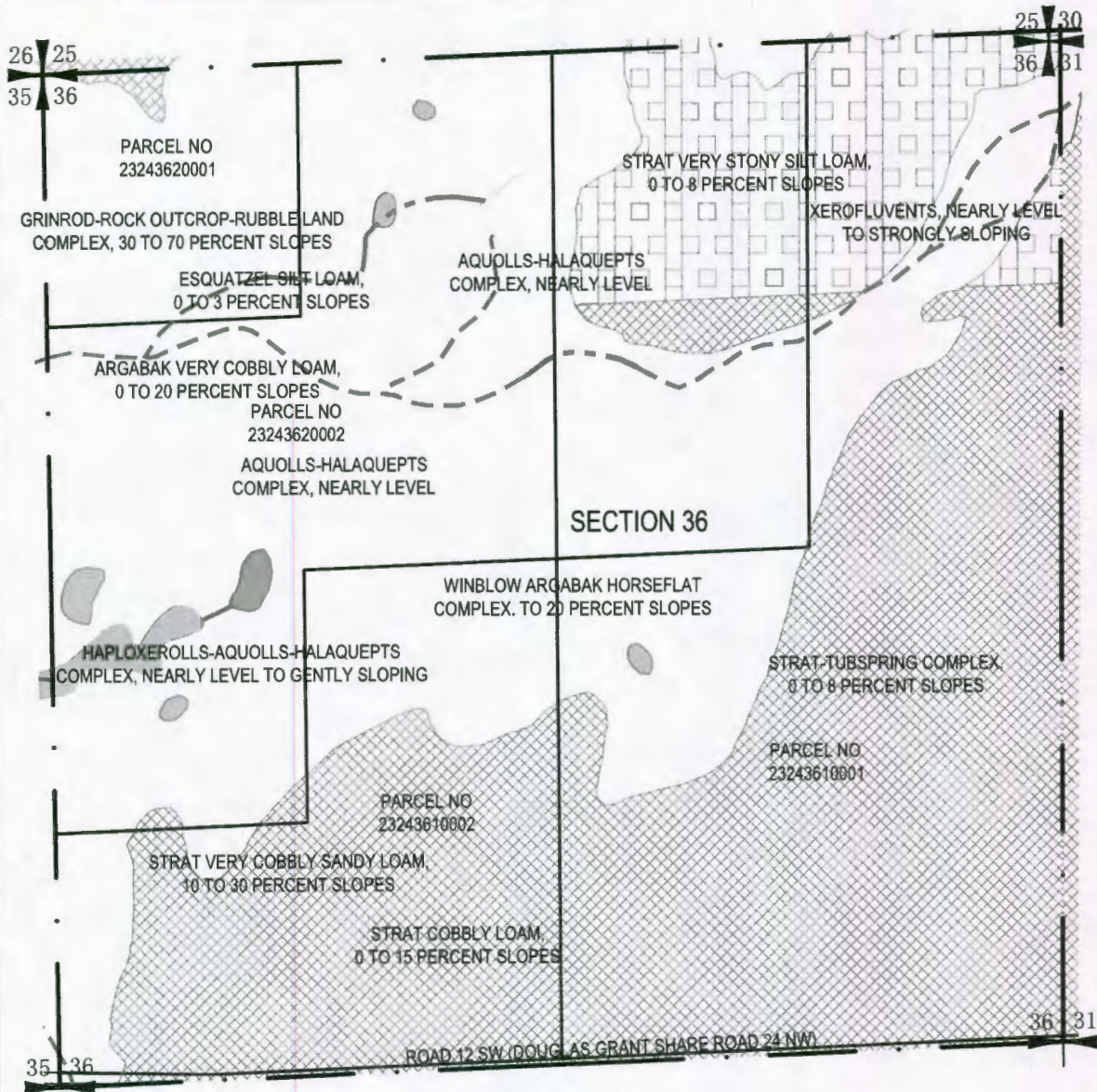


SECTION CORNER

**SYMBOL & LINE LEGEND**

- |           |              |           |  |
|-----------|--------------|-----------|--|
| —————     | PARCEL LINE  |           | COMMERCIAL AGRICULTURE 10 (AC-10) AREA |
| — · — · — | SECTION LINE |           | RURAL RESOURCE 20 (RR-20) AREA         |
| — — — — — | RIGHT-OF-WAY |           | RURAL RESOURCE 5 (RR-5) AREA           |
| - - - - - | RIVER LINE   |           | FRESHWATER EMERGENT WETLAND            |
|           |              | - - - - - | FRESHWATER EMERGENT WETLAND LINE       |

**Fire District Map**  
 Douglas County, Washington  
 Township 23 North, Range 24 East, Section 36



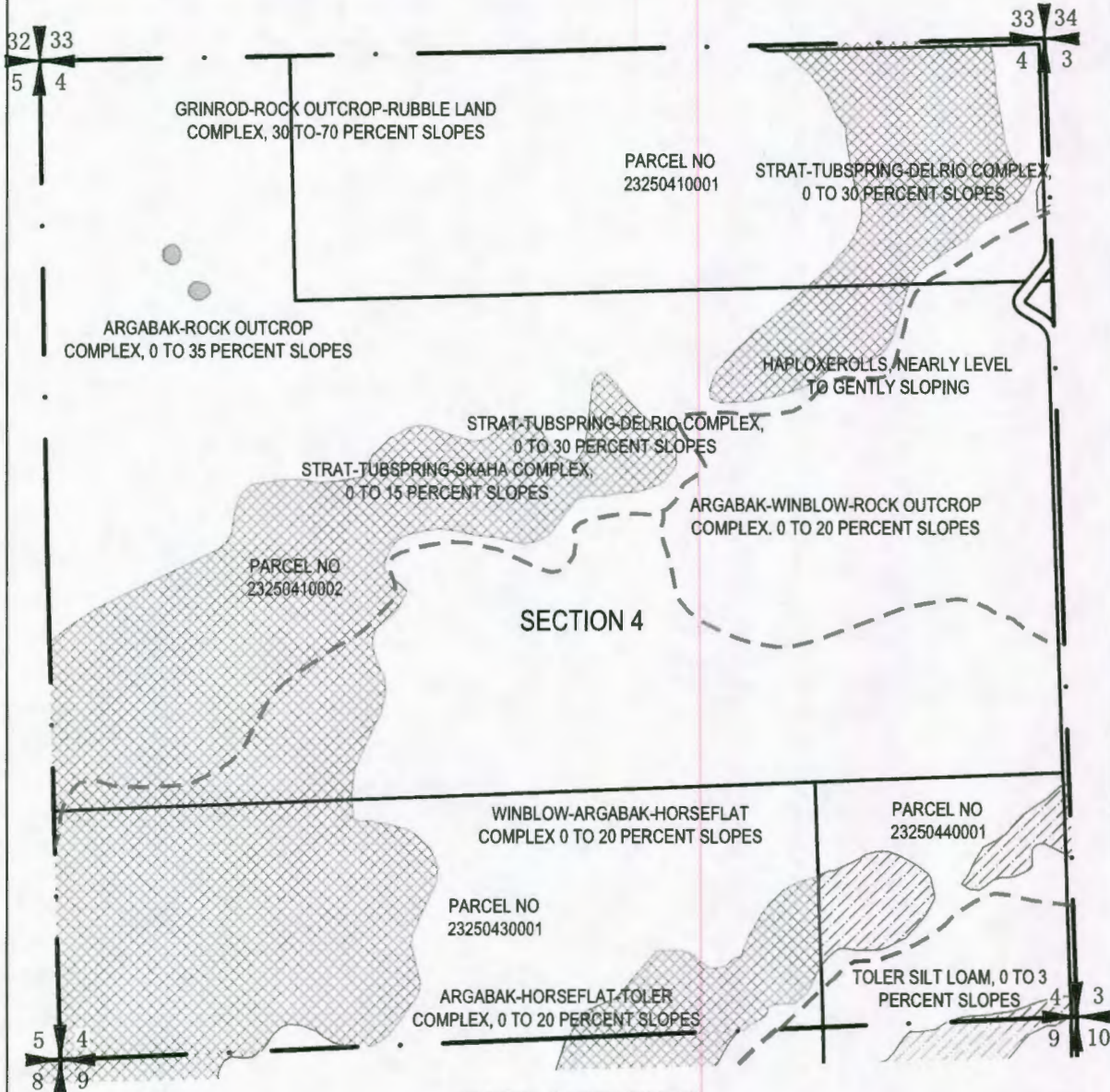
**SYMBOL & LINE LEGEND**

	PARCEL LINE		RURAL SERVICE CENTER (RSC)
	SECTION LINE		RURAL RESOURCE 20 (RR-20) AREA
	RIGHT-OF-WAY		FRESHWATER EMERGENT WETLAND
	SECTION CORNER		RIVER LINE
			FRESHWATER EMERGENT WETLAND LINE

# Fire District Map

Douglas County, Washington

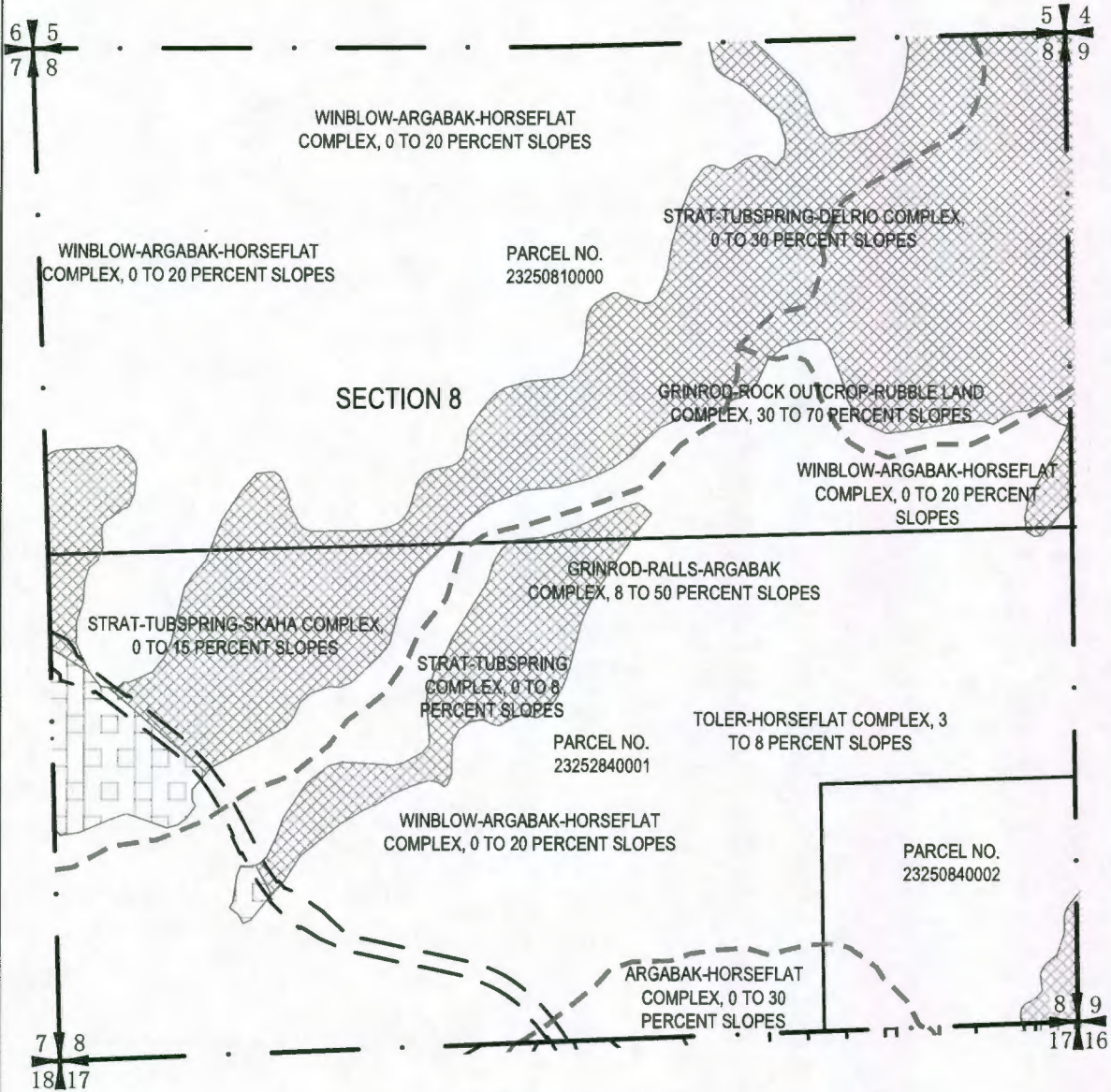
Township 23 North, Range 25 East, Section 4



### SYMBOL & LINE LEGEND

- |  |                |  |                                  |
|--|----------------|--|----------------------------------|
|  | PARCEL LINE    |  | RURAL RESOURCE 5 (RR-5) AREA     |
|  | SECTION LINE   |  | DRYLAND AGRICULTURE (A-D)        |
|  | RIGHT-OF-WAY   |  | RIVER LINE                       |
|  | SECTION CORNER |  | FRESHWATER EMERGENT WETLAND LINE |

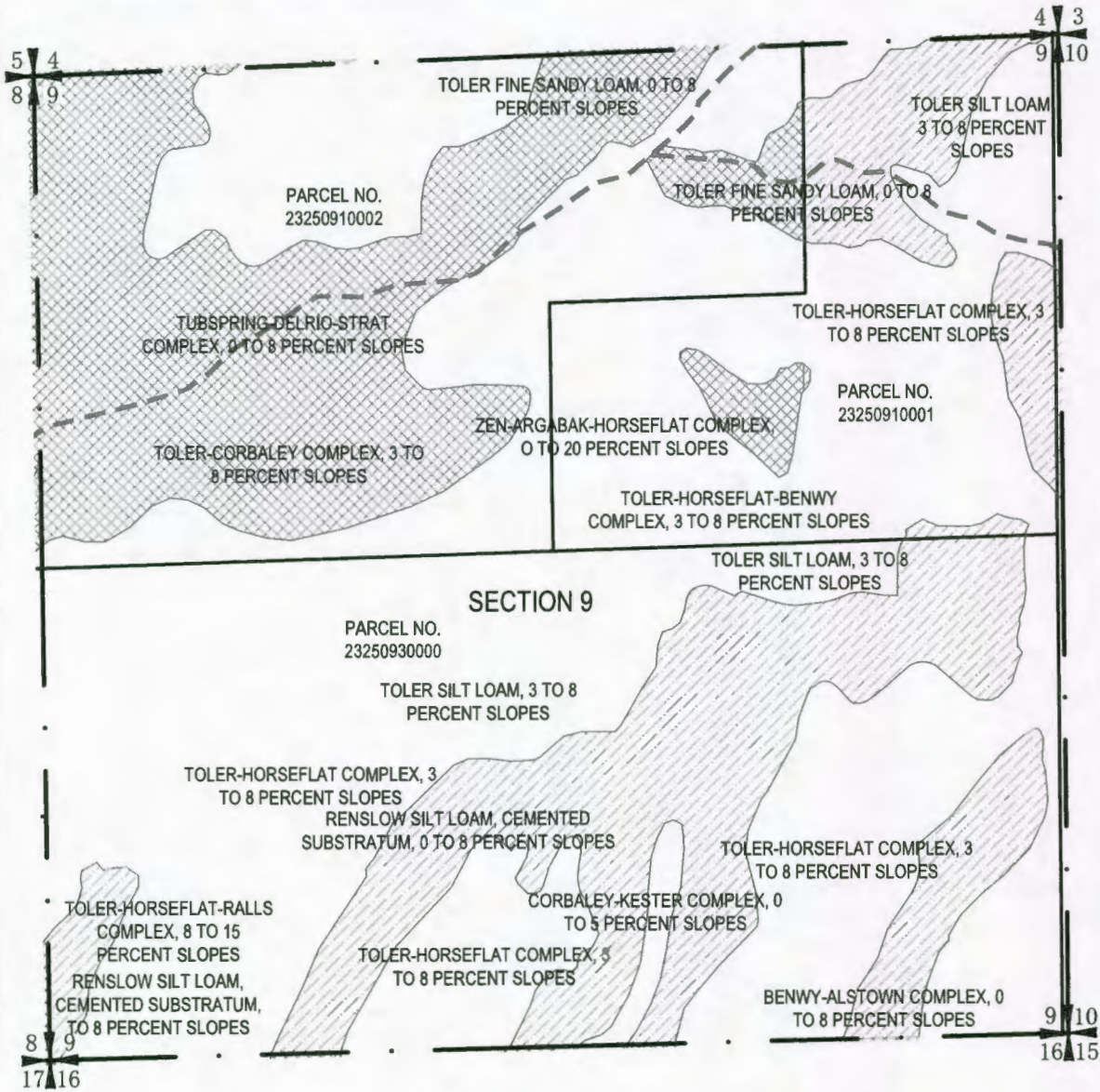

**Fire District Map**  
 Douglas County, Washington  
 Township 23 North, Range 25 East, Section 8



**SYMBOL & LINE LEGEND**

	PARCEL LINE		RURAL RESOURCE 5 (RR-5) AREA
	SECTION LINE		RURAL RESOURCE 20 (RR-20) AREA
	RIGHT-OF-WAY		RIVER LINE
	SECTION CORNER		

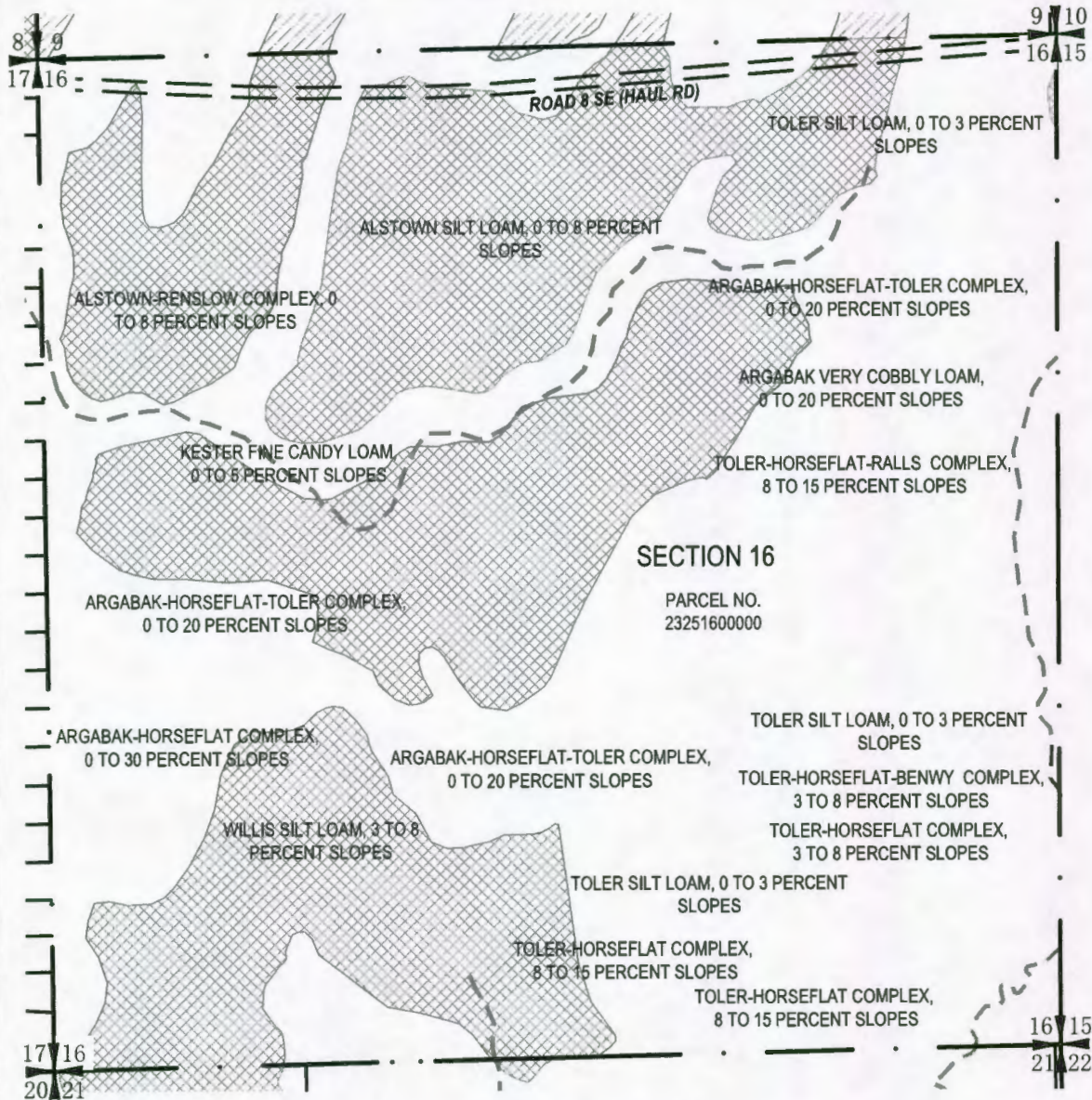
**Fire District Map**  
 Douglas County, Washington  
 Township 23 North, Range 25 East, Section 9



**SYMBOL & LINE LEGEND**

- |  |              |  |                                |
|--|--------------|--|--------------------------------|
|  | PARCEL LINE  |  | DRYLAND GRICULTURE (A-D)       |
|  | SECTION LINE |  | RURAL RESOURCE 20 (RR-20) AREA |
|  | RIGHT-OF-WAY |  | SECTION CORNER                 |
|  | RIVER LINE   |  |                                |

**Fire District Map**  
 Douglas County, Washington  
 Township 23 North, Range 25 East, Section 16



**SYMBOL & LINE LEGEND**

- |  |                |  |                                |
|--|----------------|--|--------------------------------|
|  | PARCEL LINE    |  | RURAL RESOURCE 20 (RR-20) AREA |
|  | SECTION LINE   |  | RIVER LINE                     |
|  | RIGHT-OF-WAY   |  |                                |
|  | SECTION CORNER |  |                                |

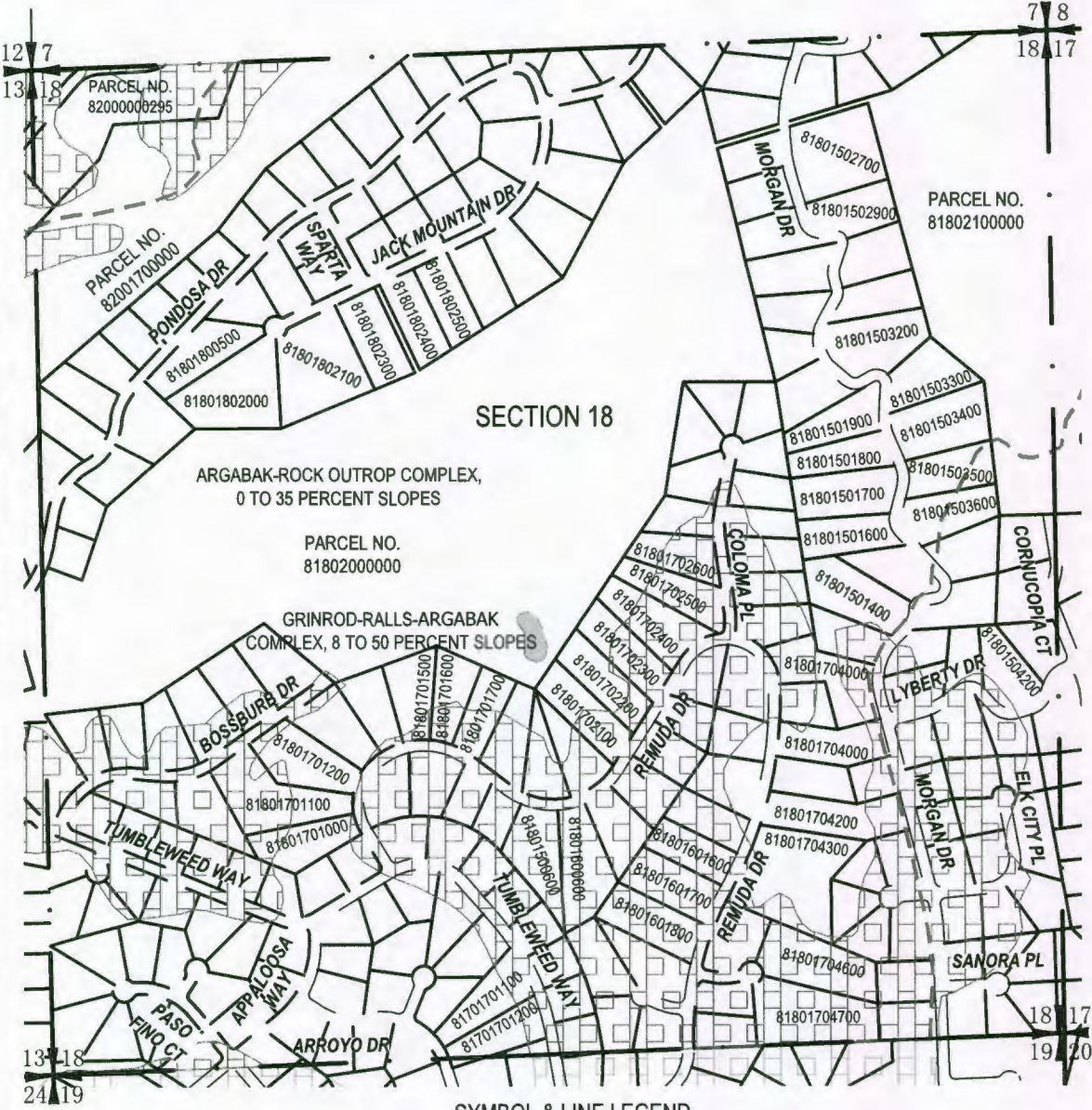
**Fire District Map**  
 Douglas County, Washington  
 Township 23 North, Range 25 East, Section 17



**SYMBOL & LINE LEGEND**

-  PARCEL LINE
-  SECTION LINE
-  RIGHT-OF-WAY
-  RIVER LINE
-  RURAL RESOURCE 5 (RR-5) AREA
-  SECTION CORNER

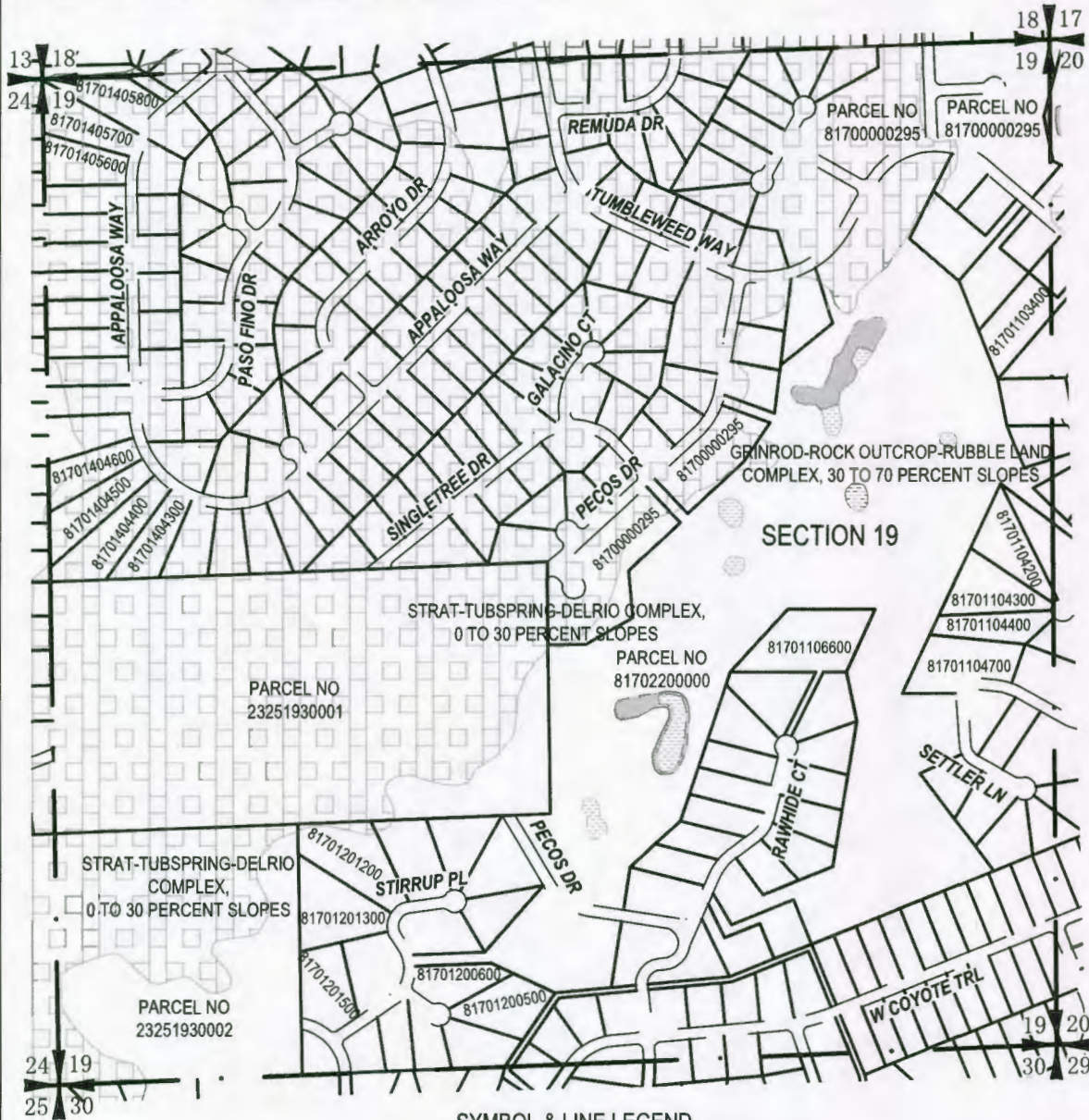
**Fire District Map**  
 Douglas County, Washington  
 Township 23 North, Range 25 East, Section 18



**SYMBOL & LINE LEGEND**

- PARCEL LINE
- SECTION LINE
- RIGHT-OF-WAY
- RIVER LINE
- RURAL RESOURCE 5 (RR-5) AREA
- FRESHWATER EMERGENT WETLAND
- SECTION CORNER

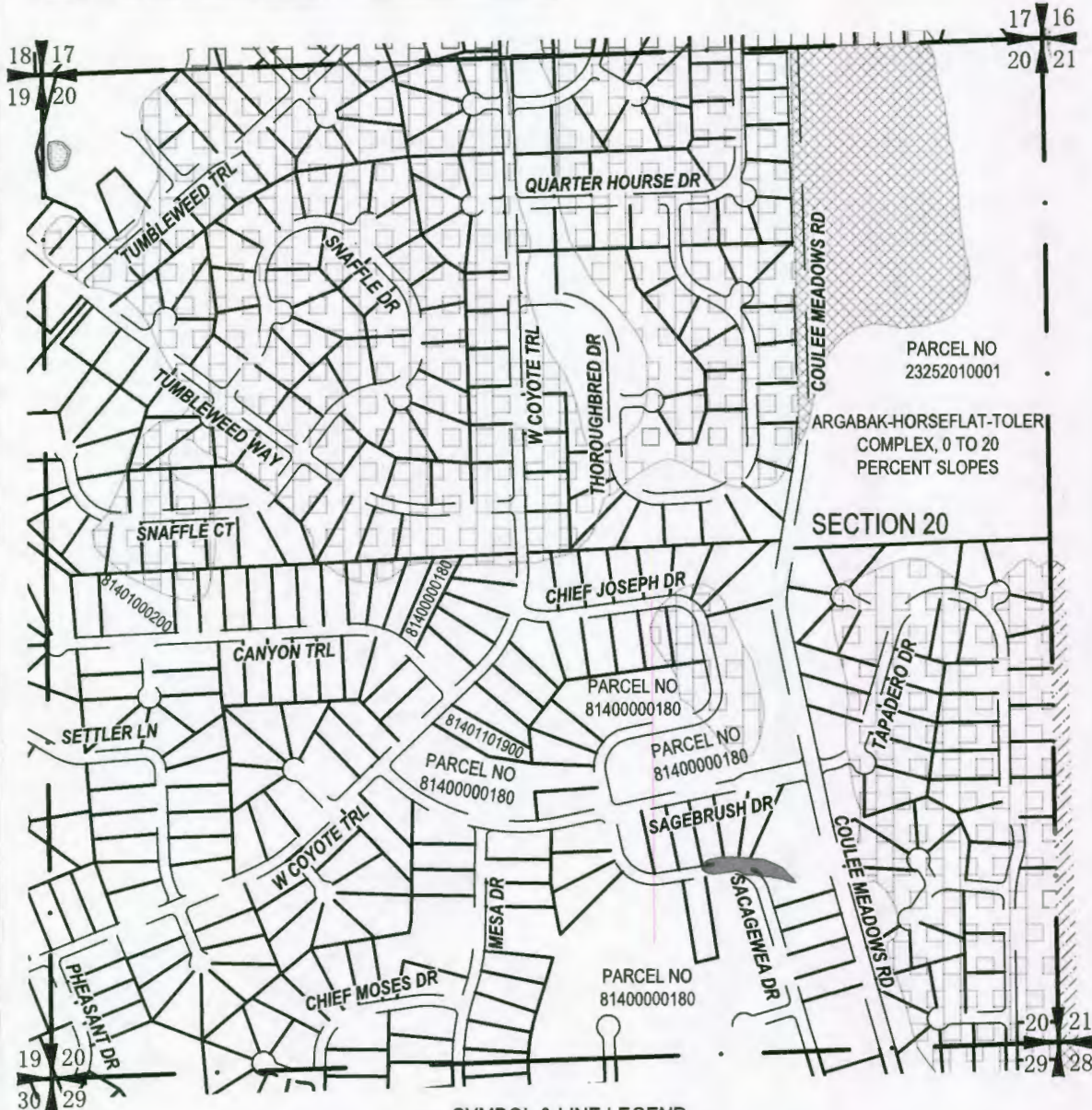
**Fire District Map**  
 Douglas County, Washington  
 Township 23 North, Range 25 East, Section 19



**SYMBOL & LINE LEGEND**

- |  |                |  |                                  |
|--|----------------|--|----------------------------------|
|  | PARCEL LINE    |  | RURAL RESOURCE 5 (RR-5) AREA     |
|  | SECTION LINE   |  | FRESHWATER POND                  |
|  | RIGHT-OF-WAY   |  | FRESHWATER EMERGENT WETLAND      |
|  | SECTION CORNER |  | RIVER LINE                       |
|  |                |  | FRESHWATER EMERGENT WETLAND LINE |

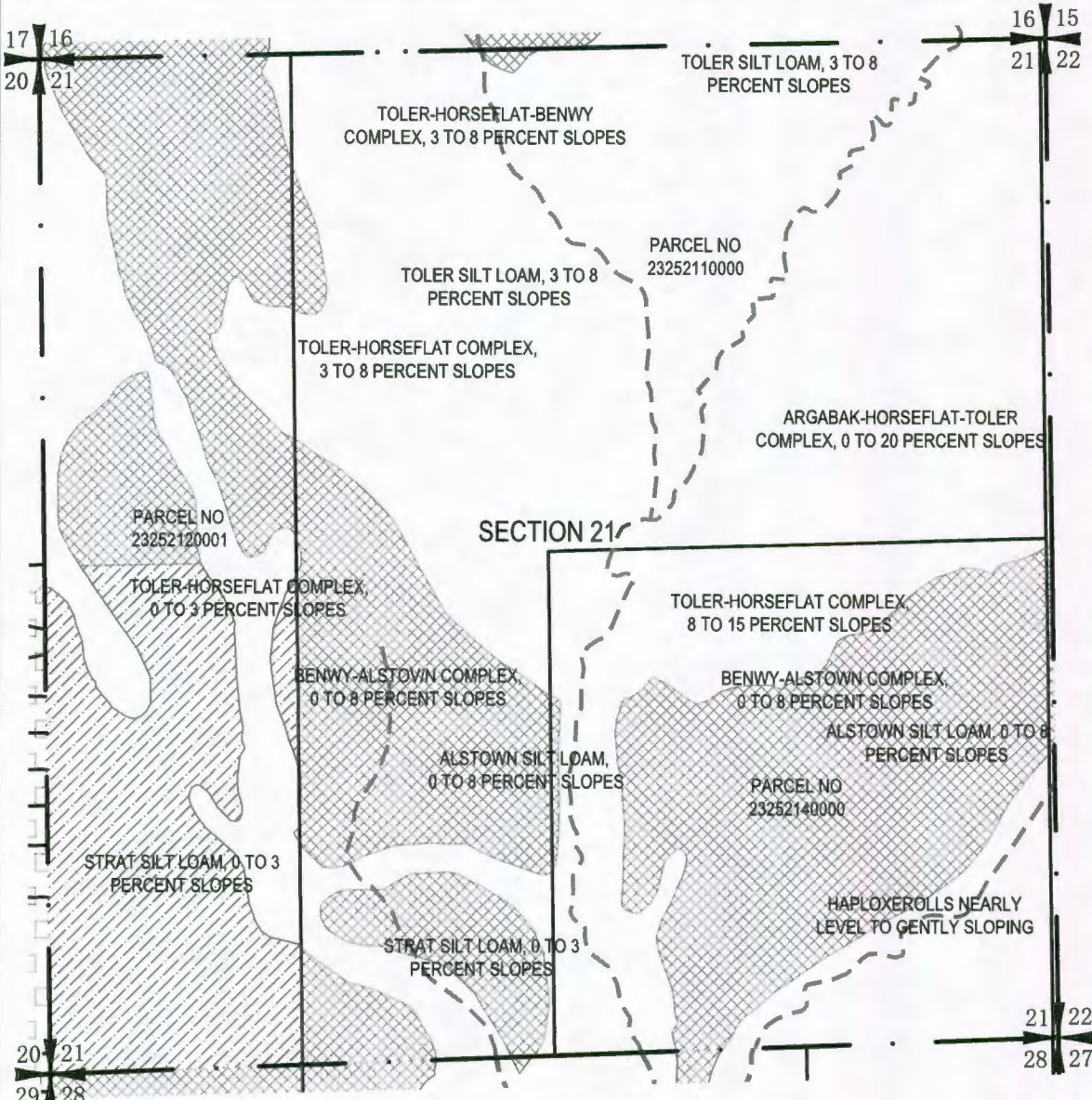
**Fire District Map**  
 Douglas County, Washington  
 Township 23 North, Range 25 East, Section 20



**SYMBOL & LINE LEGEND**

	PARCEL LINE		RURAL RESOURCE 5 (RR-5) AREA
	SECTION LINE		FRESHWATER POND
	RIGHT-OF-WAY		FRESHWATER EMERGENT WETLAND
	SECTION CORNER		RIVER LINE
			FRESHWATER EMERGENT WETLAND LINE

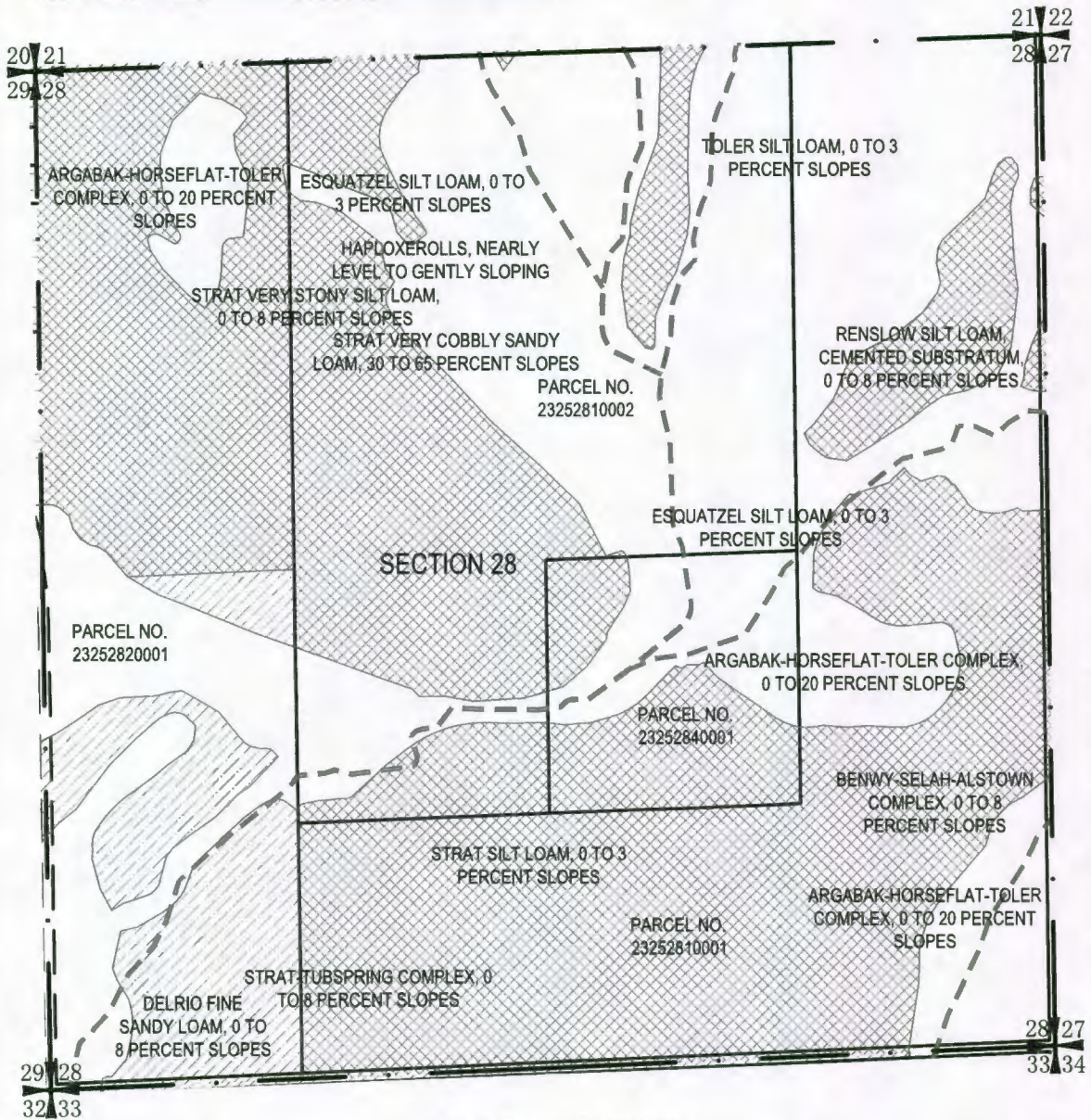
**Fire District Map**  
 Douglas County, Washington  
 Township 23 North, Range 25 East, Section 21



**SYMBOL & LINE LEGEND**

- |  |                |  |                                  |
|--|----------------|--|----------------------------------|
|  | PARCEL LINE    |  | RURAL RESOURCE 5 (RR-5) AREA     |
|  | SECTION LINE   |  | DRYLAND AGRICULTURE (A-D)        |
|  | RIGHT-OF-WAY   |  | RIVER LINE                       |
|  | SECTION CORNER |  | FRESHWATER EMERGENT WETLAND LINE |

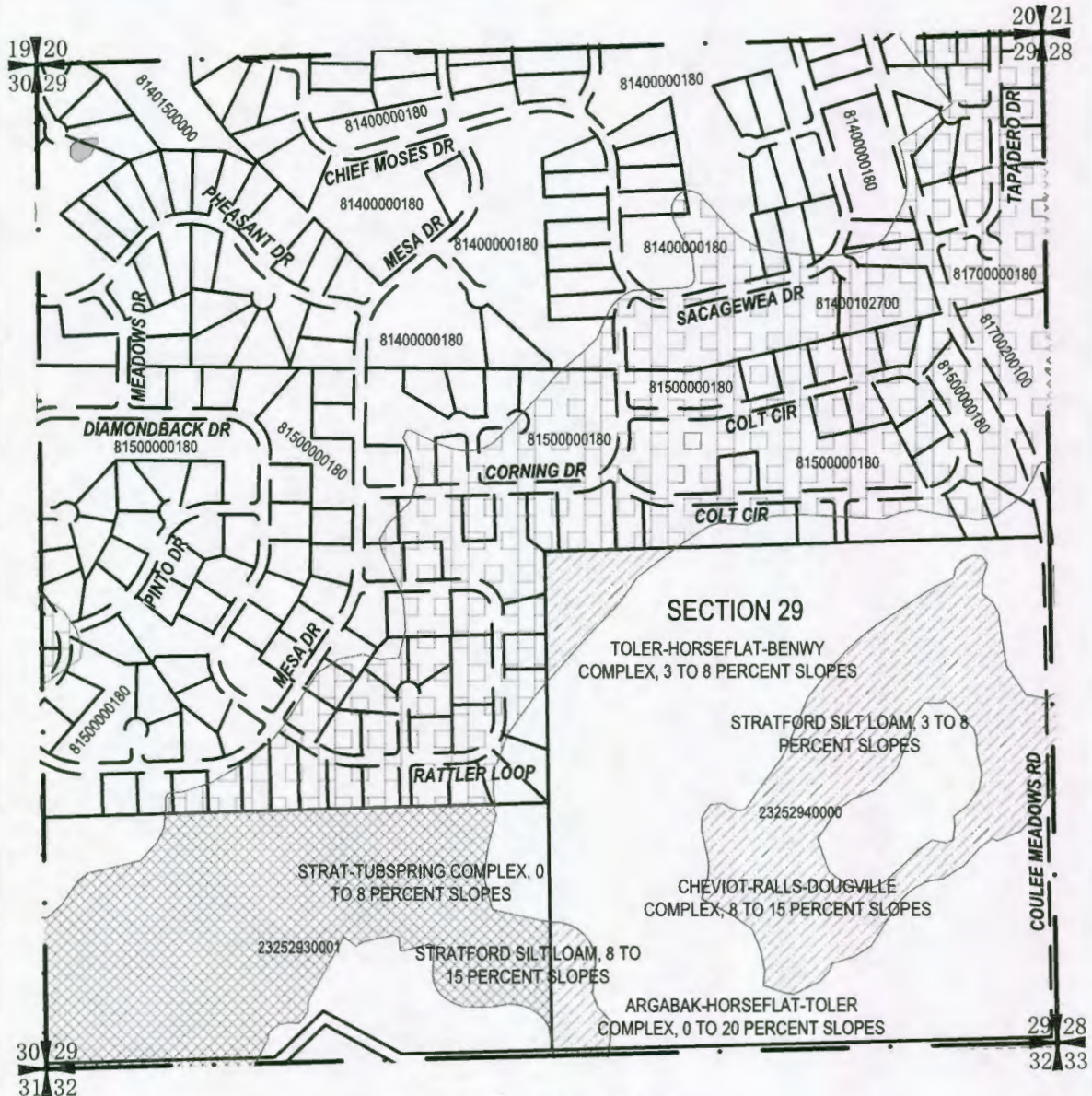
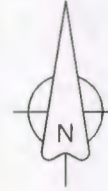
**Fire District Map**  
 Douglas County, Washington  
 Township 23 North, Range 25 East, Section 28



**SYMBOL & LINE LEGEND**

	PARCEL LINE		DRYLAND GRICULTURE (A-D)
	SECTION LINE		RURAL RESOURCE 20 (RR-20) AREA
	SECTION CORNER		RIVER LINE

**Fire District Map**  
 Douglas County, Washington  
 Township 23 North, Range 25 East, Section 29

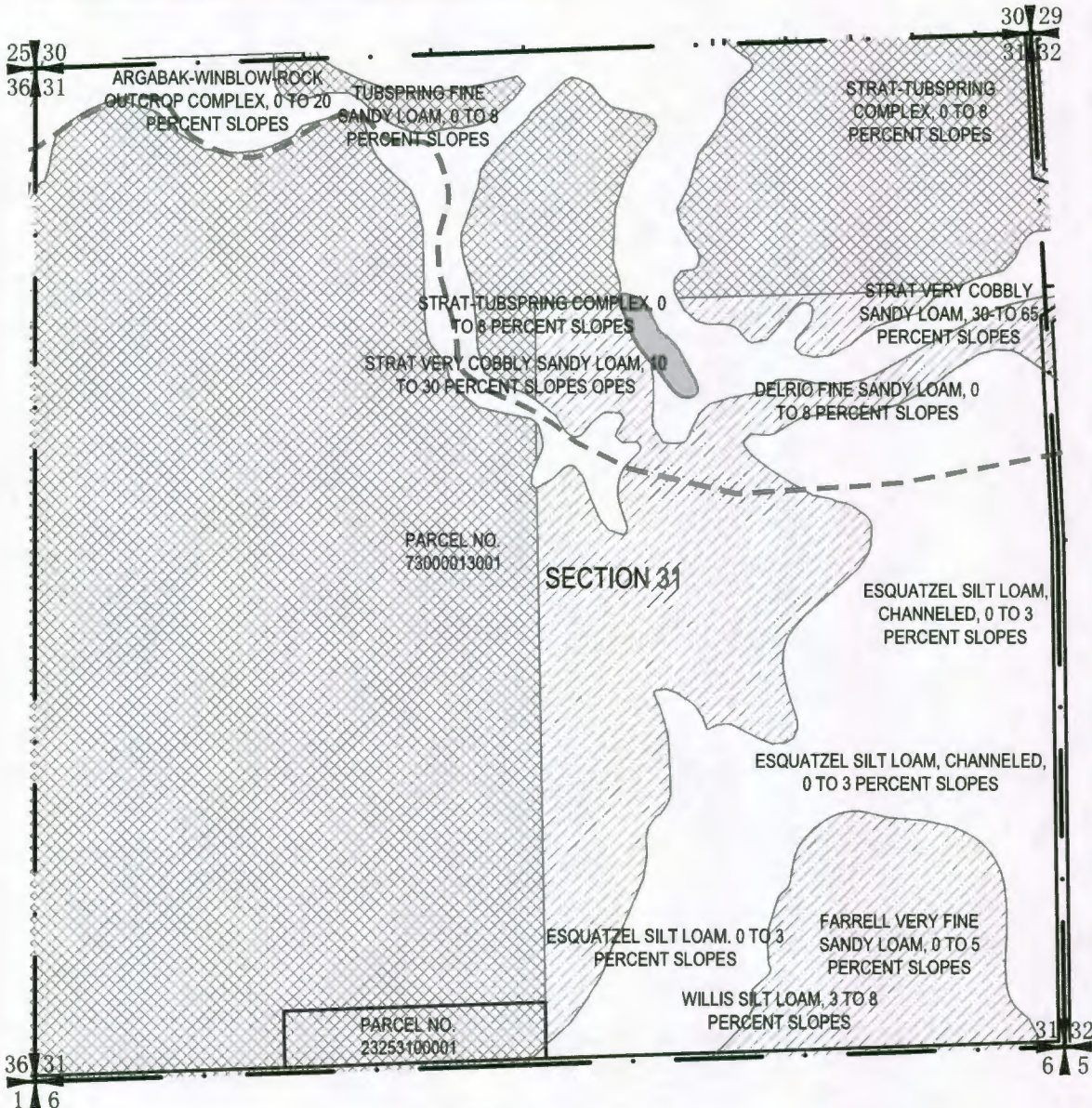


**SYMBOL & LINE LEGEND**

- |  |                |  |                                |
|--|----------------|--|--------------------------------|
|  | PARCEL LINE    |  | RURAL RESOURCE 5 (RR-5) AREA   |
|  | SECTION LINE   |  | FRESHWATER EMERGENT WETLAND    |
|  | RIGHT-OF-WAY   |  | DRYLAND GRICULTURE (A-D)       |
|  | SECTION CORNER |  | RURAL RESOURCE 20 (RR-20) AREA |



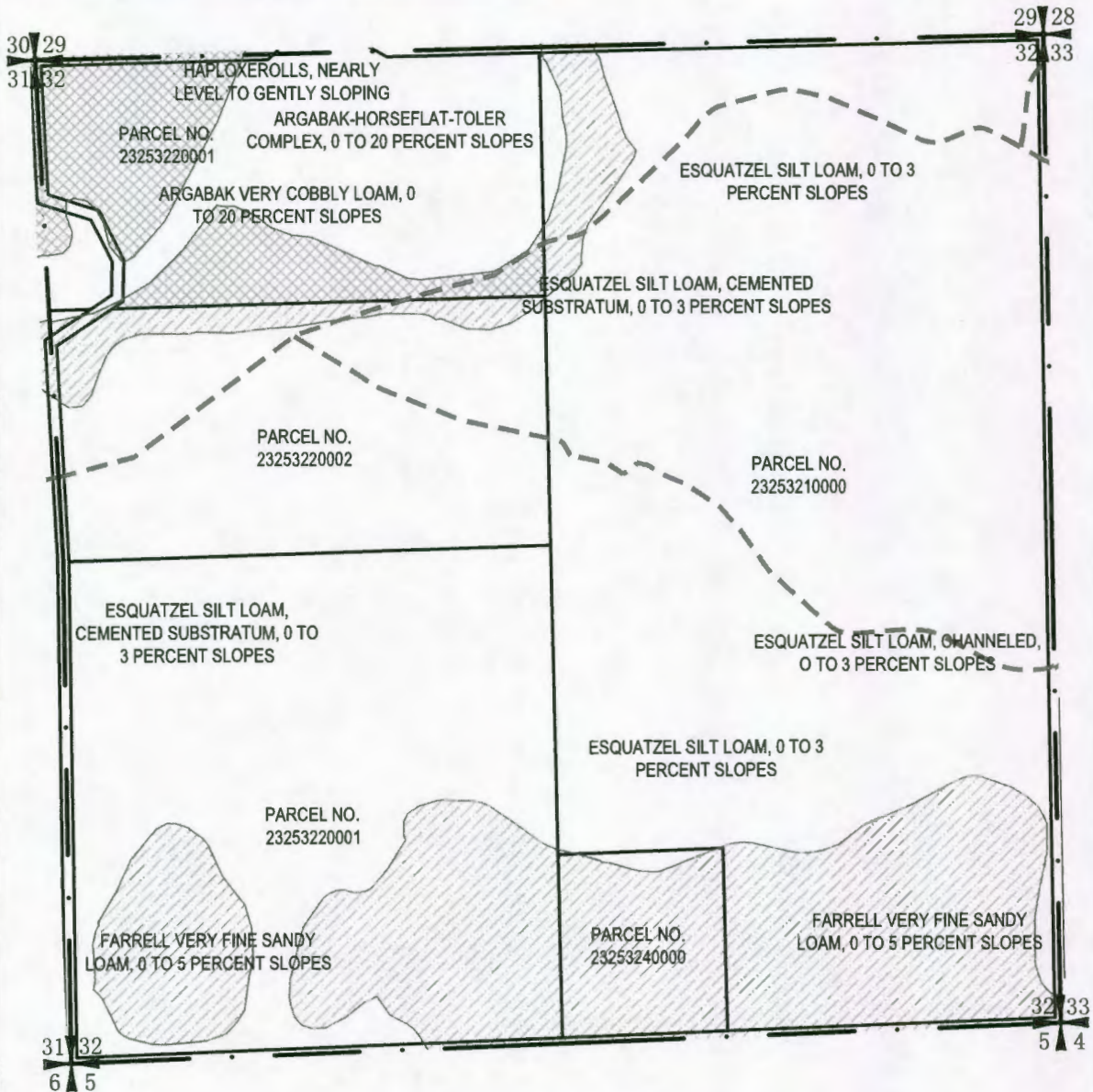
**Fire District Map**  
 Douglas County, Washington  
 Township 23 North, Range 25 East, Section 31



**SYMBOL & LINE LEGEND**

- |  |                |  |                                  |
|--|----------------|--|----------------------------------|
|  | PARCEL LINE    |  | DRYLAND AGRICULTURE (A-D)        |
|  | SECTION LINE   |  | RURAL RESOURCE 20 (RR-20) AREA   |
|  | SECTION CORNER |  | FRESHWATER EMERGENT WETLAND      |
|  |                |  | RIVER LINE                       |
|  |                |  | FRESHWATER EMERGENT WETLAND LINE |

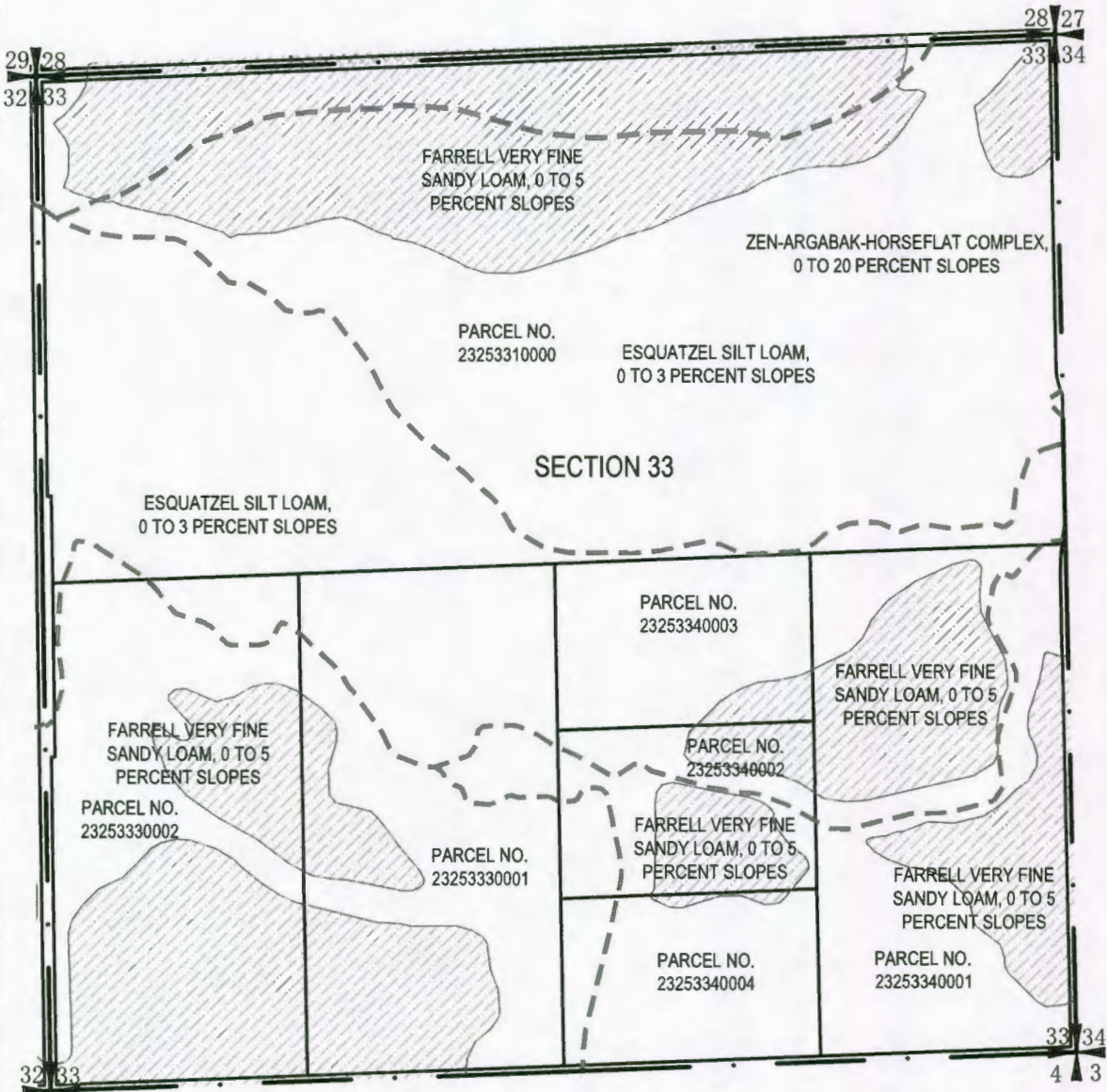

**Fire District Map**  
 Douglas County, Washington  
 Township 23 North, Range 25 East, Section 32



**SYMBOL & LINE LEGEND**

- |  |                |  |                                |
|--|----------------|--|--------------------------------|
|  | PARCEL LINE    |  | DRYLAND GRICULTURE (A-D)       |
|  | SECTION LINE   |  | RURAL RESOURCE 20 (RR-20) AREA |
|  | SECTION CORNER |  | RIVER LINE                     |

**Fire District Map**  
 Douglas County, Washington  
 Township 23 North, Range 25 East, Section 33



**SYMBOL & LINE LEGEND**

- |  |                |  |                           |
|--|----------------|--|---------------------------|
|  | PARCEL LINE    |  | DRYLAND AGRICULTURE (A-D) |
|  | SECTION LINE   |  | RIVER LINE                |
|  | RIGHT-OF-WAY   |  |                           |
|  | SECTION CORNER |  |                           |

# Rimrock Meadows



**Legend**

- Major Public Road
- Minor Public Road
- Private Road
- Parcel Lines
- Common Facilities: clubhouse, swimming pool, RV camping & storage

Exhibit

D

**PETITION FOR FORMATION OF NEW FIRE DISTRICT  
IN DOUGLAS COUNTY, WA**

**(RCW 52.02.030)**

We, the undersigned residents of Douglas County, Washington, who reside in the proposed boundaries of the fire protection district to be formed, which boundaries are legally described in the document attached hereto as Exhibit "A" ("proposed fire district boundaries") and are depicted in the map attached hereto as Exhibit "B", hereby petition for the formation of a new fire protection district to better serve the fire protection service needs of the residents and property within the proposed fire district boundaries and hereby allege and make the following requests:

Designed Boundaries of Proposed Fire District: The designated boundaries of the proposed fire protection district are set forth in the document attached hereto as Exhibit "A" containing the legal description of the boundaries and the map depicting said boundaries attached hereto as Exhibit "B".

10% Registered Voter Requirement: The undersigned are registered voters residing within the proposed fire district boundaries and together equal more than 10% of all registered voters residing within the proposed fire district boundaries who voted in the last general municipal election.

Object for creation of proposed fire district and reasons for this Petition and formation of fire district:

1. The establishment of the proposed fire district will be conducive to the public safety, welfare, and convenience, and will be a benefit to the property included in the proposed fire district and its boundaries.
2. Rimrock Meadows Association ("RMA") is a nonprofit corporation and homeowner's association operating and conducting activities within a large portion of the proposed fire district boundaries.
3. Over 1,300 legal lots of record are within the jurisdiction of the RMA ("RMA Lots") and are subject to and bound by the governing documents of RMA.
4. For over 10 years, RMA contracted directly with Grant County Fire Protection District No. 13 ("GCFD #13") to provide fire protection services for RMA and the RMA Lots. Despite RMA's request to renew the contract for fire protection services and the nonrenewal ramifications to RMA and its members, GCFD #13 refused to negotiate or renew the contract for the year 2024.
5. RMA is not currently within the boundaries of an existing fire protection district.
6. RMA has approached multiple fire districts operating in Douglas County, Washington about the possibility of contracting for fire protection services with RMA or annexing the RMA Lots and RMA's real property ("RMA Property") into the fire districts. For a variety of reasons, those fire districts have indicated that they are not interested in pursuing a contract

# Exhibit

D

Signatures:

Printed Name	Date	Phone #	Address	Signature
Dave Mayer	4-13-2024	509-707-5588	P.O. Box 518	<i>Dave Mayer</i>
Ram Sherrard	4-16-24	509-3930216	P.O. Box 1373	<i>Ram Sherrard</i>
Debra Sherrard	4-16-24	630-6030	P.O. Box 544	<i>Debra L. Sherrard</i>
Jeff Gasten	4-16-24	509-254-1921	PO Box 190	<i>Jeff Gasten</i>
Lisa Gasten	4-16-24	509-254-3046	PO Box 190	<i>Lisa Gasten</i>
Lindy Alsop	4-16-24	200-367-6929	P.O. Box 53	<i>LS</i>
Jax Chaddy	4-16-24	509-350-9786	P.O. Box 53	<i>Mr. Jax</i>
LORRA Sherrard	4/17/24	509-668-6904	PO Box 961	<i>Lorrie Sherrard</i>
Melina Poirier	4-17-24	509-948-2678	PO Box 232	<i>Melina Poirier</i>
TOM FALC	4/17/24	509-237-2383	PO Box 372	<i>Thomas &amp; Felck</i>
Kenny Mark	4/17/24	509-237-9430	PO Box 314	<i>KS</i>
RON TUNDY	4/22/24	509-237-1044	PO Box 182	<i>RS</i>

# Fire District Parcels

Updated:02/14/2025

Name	Parcel #	Price\$\$
<b>S3-T23-R25</b>		
State Of WA	23250310000	\$ 208,200.00
<b>S7-T23-R25</b>		
Nature Conservency	23250720001	\$ 30,500.00
	23250710000	\$ 48,800.00
<b>S8-T23-R25</b>		
Nature Conservency	23250810000	\$ 79,200.00
	23250840002	\$ 9,400.00
State Of WA	23250840001	\$ 75,700.00
<b>S13-T23-R24</b>		
Nature Conservency	23241310000	\$ 69,300.00
	23241320001	\$ 1,000.00
<b>S14-T23-R24</b>		
Rimrock Meadows		
<b>S15-T23-R24</b>		
Nature Conservency	23241500000	\$ 75,100.00
<b>S22-T23-R24</b>		
Nature Conservency	23242210000	\$ 105,600.00
	23242230001	\$ 39,600.00
<b>S23-T23-R24</b>		
Nature Conservency	23242300000	\$ 51,500.00
<b>S24-T23-R24</b>		
Nature Conservency	23242410002	\$ 55,200.00
	23242440001	\$ 9,900.00
<b>S25-T23-R24</b>		
Nature Conservency	23242530000	\$ 148,500.00
<b>S26-T23-R24</b>		
Nature Conservency	23242600000	\$ 157,800.00
<b>S27-T23-R24</b>		
Nature Conservency	23242700000	\$ 158,400.00
<b>S28-T23-R24</b>		
Nature Conservency	23242800000	\$ 162,600.00

**S29-T23-R24**

Nautre Conservency	2324290000	\$	157,400.00
--------------------	------------	----	------------

**S31-T23-R24**

Jason&Kelsey Schroeder	23243110001	\$	20,900.00
------------------------	-------------	----	-----------

	23243110005	\$	6,500.00
--	-------------	----	----------

	73000000800	\$	31,100.00
--	-------------	----	-----------

	73000000502	\$	221,000.00
--	-------------	----	------------

	73000000402	\$	200.00
--	-------------	----	--------

Laura Hood	73000001202	\$	265,400.00
------------	-------------	----	------------

	73000002400	\$	17,100.00
--	-------------	----	-----------

	73000002600	\$	56,200.00
--	-------------	----	-----------

	73000003400	\$	22,400.00
--	-------------	----	-----------

	73000001700	\$	13,200.00
--	-------------	----	-----------

	73000001500	\$	10,300.00
--	-------------	----	-----------

	23243130008	\$	9,100.00
--	-------------	----	----------

	23243130004	\$	200.00
--	-------------	----	--------

	2324310002	\$	4,100.00
--	------------	----	----------

	23243110002	\$	1,300.00
--	-------------	----	----------

Billy&Sarah Hale	73000003801	\$	4,200.00
------------------	-------------	----	----------

	73000003802	\$	4,500.00
--	-------------	----	----------

Kenneth Gordon	73000003500	\$	567,200.00
----------------	-------------	----	------------

Jami M Milliken	73000002500	\$	38,600.00
-----------------	-------------	----	-----------

	73000002900	\$	42,300.00
--	-------------	----	-----------

	73000001900	\$	166,200.00
--	-------------	----	------------

Palisades Pastures	73000001100	\$	15,400.00
--------------------	-------------	----	-----------

	73000000700	\$	32,900.00
--	-------------	----	-----------

	73000000501	\$	18,500.00
--	-------------	----	-----------

	73000000100	\$	32,400.00
--	-------------	----	-----------

	73000100101	\$	32,800.00
--	-------------	----	-----------

	73000100400	\$	20,400.00
--	-------------	----	-----------

	73000100600	\$	19,400.00
--	-------------	----	-----------

	73000100700	\$	26,600.00
--	-------------	----	-----------

	73000000200	\$	19,700.00
--	-------------	----	-----------

	73000000401	\$	9,500.00
--	-------------	----	----------

	73000001201	\$	28,000.00
--	-------------	----	-----------

	2324310006	\$	13,900.00
--	------------	----	-----------

Billingsley Ranch LLC	23243130001	\$	37,100.00
-----------------------	-------------	----	-----------

Tiffany Cathleen&Miranda Janet Marrone	73000101002	\$	2,300.00
--	-------------	----	----------

Samuel C Weber	73000101204	\$	14,400.00
Ernesto&Janice Contreras	73000100800	\$	11,800.00
Adam&Nicole Jordan	23243110004	\$	168,900.00
<b>S30-T23-R23</b>			
Nature Conservency	23243010000	\$	38,900.00
	23243040000	\$	39,600.00
USA	23243020001	\$	79,200.00
<b>S32-T23-R24</b>			
USA	23243220000	\$	39,600.00
Nature Conservency	23243210000	\$	39,600.00
Billingsley Ranch LLC	23243240000	\$	213,500.00
Benjamin Carter	23243230002	\$	16,100.00
Renato Del Rosario	23243230003	\$	16,100.00
	23243230004	\$	64,400.00
	23243230005	\$	305,100.00
Joann Keyser	73000101202	\$	276,500.00
	73000101203	\$	15,600.00
Marijan&Nenita Bosnar	23243230001	\$	6,000.00
<b>S25-T23-R23</b>			
USA	23232510000	\$	79,200.00
Savannah Christensen	23232530000	\$	57,400.00
	23232530003	\$	3,700.00
Hood Revocable Trust	23232530002	\$	13,900.00
<b>S36-R23-R23</b>			
State Of WA	23233630000	\$	63,000.00
	23233640001	\$	9,000.00
Laura Hood	73000004100	\$	72,700.00
	23233610001	\$	5,100.00
Kenneth Gordon	73000003900	\$	14,300.00

Greg Stevens	73000004700	\$	2,700.00
	73000004900	\$	11,700.00
Dal&Penny Stevens	80400000300	\$	37,500.00
	73000006100	\$	12,100.00
Charles&Carol Keith	80400000200	\$	49,100.00
Palisades Irrigation	80400000902	\$	600.00
Savanna Joy Christensen	80400000901	\$	60,100.00
	80400000501	\$	15,400.00
	80400000700	\$	24,700.00
	80400000600	\$	24,700.00
Kathryn Marie Harvey	80400000800	\$	71,300.00
Alma Esther Barjas	80400000400	\$	99,900.00
Sara&Billy Hale	80400000100	\$	17,100.00
	73000005000	\$	1,600.00
	7300000480	\$	7,800.00
	7300004001	\$	295,500.00
David Waugaman	73000004200	\$	109,900.00
Thomas&Diana Shapley	73000004401	\$	268,700.00
	73000004600	\$	1,200.00
Douglas County	73000004402	\$	4,500.00
<b>S26-T23-R23</b>			
USA	23232610002	\$	138,600.00
Eugene Roth	23232610001	\$	19,800.00
<b>S35-T23-R23</b>			
Eugene Roth	2323533001	\$	900.00
	23233520001	\$	600.00
	23233520000	\$	86,400.00
	23233520002	\$	700.00
Sara&Billy Hale	23233510001	\$	18,800.00
	23233510003	\$	200.00
	73000007900	\$	30,300.00
Dal&Penny Stevens	23233510004	\$	1,400.00

	23233510005	\$	700.00
Donald&Hanna Kirkpatrick	73000008401	\$	534,000.00
Jerry&Sharon Rouse	73000008502	\$	71,000.00
	73000008503	\$	32,400.00
Weston&Emma Ritts	73000008504	\$	72,400.00
Charles&Carol Keith	73000007800	\$	203,000.00
Taylor Mcdonald	73000007803	\$	37,000.00
	73000007802	\$	180,300.00
Lynn Ryan	73000008801	\$	53,400.00
	73000008802	\$	300.00
Arturo Evangelista JR	73000009002	\$	103,500.00
	73000009003	\$	400.00
Brad Flanigan	73000009004	\$	103,500.00
	73000009005	\$	300.00
Emily&Tyson Niles	73000011000	\$	37,700.00
	73000009006	\$	168,200.00
	73000009007	\$	200.00
	23233530002	\$	300.00
Mark&Leslie Riggs	73000010400	\$	209,400.00
	73000010900	\$	98,300.00
	73000010500	\$	136,500.00
	73000010401	\$	200.00
Ken Gordon	73000009900	\$	49,400.00
	73000009902	\$	31,900.00
Roger&Barbara Thompson	73000009901	\$	206,000.00
Andrew&Jennifer Mclead	73000081701	\$	28,000.00
	73000009501	\$	37,600.00
	73000081500	\$	449,200.00
	73000008901	\$	34,100.00
Sara&Billy Hale	73000009001	\$	1,200.00
<b>S27-T23-R23</b>			
Eugene Roth	23232700000	\$	154,400.00

**S34-T23-R23**

USA	2323340000	\$	158,400.00
-----	------------	----	------------

**S3-T22-R23**

Eugene Roth	22223031000	\$	323,600.00
-------------	-------------	----	------------

**S2-T22-R23**

USA	22230240004	\$	67,900.00
-----	-------------	----	-----------

Tyson&Emily Niles	73000011200	\$	175,400.00
-------------------	-------------	----	------------

	73000011201	\$	900.00
--	-------------	----	--------

Carlos Torres	73000011402	\$	516,500.00
---------------	-------------	----	------------

PLM Orchards	73000011400	\$	193,800.00
--------------	-------------	----	------------

	73000011401	\$	500.00
--	-------------	----	--------

Eugene Roth	22230220003	\$	1,500.00
-------------	-------------	----	----------

	22223022001	\$	16,300.00
--	-------------	----	-----------

	73000800002	\$	300.00
--	-------------	----	--------

Ida Cotter	73000013001	\$	201,200.00
------------	-------------	----	------------

Jessica Beaver	73000013400	\$	442,400.00
----------------	-------------	----	------------

Gerald&Judy Collins	73000013601	\$	159,900.00
---------------------	-------------	----	------------

	73000013701	\$	15,600.00
--	-------------	----	-----------

Manuel Martinez	73000013800	\$	61,800.00
-----------------	-------------	----	-----------

	73000014000	\$	10,600.00
--	-------------	----	-----------

Rico Martinez	73000014202	\$	3,400.00
---------------	-------------	----	----------

Roger&Rosanne Gence	73000014201	\$	6,600.00
---------------------	-------------	----	----------

	73000014402	\$	16,600.00
--	-------------	----	-----------

Steven&Tamara Jordan	73000014401	\$	20,800.00
----------------------	-------------	----	-----------

	73000014800	\$	22,400.00
--	-------------	----	-----------

	73000000001	\$	11,800.00
--	-------------	----	-----------

	22230220004	\$	300.00
--	-------------	----	--------

Eugene Roth	73000014100	\$	2,300.00
-------------	-------------	----	----------

Mark&Leslie Riggs	73000011300	\$	223,100.00
-------------------	-------------	----	------------

	73000011700	\$	200.00
--	-------------	----	--------

	73000012300	\$	16,200.00
--	-------------	----	-----------

	73000012500	\$	238,900.00
Palisades Irrigation	73000012100	\$	-
Janice Biram	73000012900	\$	19,000.00
	73000013100	\$	31,400.00
Manuel Mendoza	22230240001	\$	25,800.00
	73000013501	\$	149,200.00
Steven Taylor	73000013901	\$	37,500.00
	22230240002	\$	214,000.00
	22230240007	\$	8,800.00
Ruben Hernandez	73000014500	\$	152,500.00
<b>S9-T22-R23</b>			
Eugene Roth	22223090000	\$	158,400.00
Eugene Hursley	22231040002	\$	200.00
Petrified Canyon	22231510001	\$	155,600.00
	22231420001	\$	126,500.00
	22231040001	\$	127,800.00
	22231110002	\$	127,400.00
	22231120007	\$	127,400.00
	22231120003	\$	126,500.00
	22231120001	\$	126,900.00
Jon Penfold	22231010001	\$	23,700.00
	22231120008	\$	59,600.00
	76501301100	\$	6,800.00
USA	22231020000	\$	72,000.00
<b>S11-T22-R23</b>			
USA	22231110001	\$	67,500.00
Kirkham Trust	22231110003	\$	54,000.00
Steven Jordan	22231120019	\$	700.00
	22231120002	\$	41,100.00
	76500800100	\$	15,200.00
	76500100100	\$	7,600.00
	76500200100	\$	7,600.00
	76500701100	\$	9,400.00
	76501601100	\$	10,800.00

	22231120006	\$	3,500.00
	22231120014	\$	48,300.00
	76500900100	\$	23,800.00
	22231120012	\$	2,500.00
Eugene Roth	22231120018	\$	200.00
	22231120004	\$	3,100.00
Jon Penfold	76501501100	\$	10,000.00
	76501000100	\$	147,500.00
	22231120005	\$	8,700.00
	76501100100	\$	13,100.00
	76501401100	\$	6,800.00
	76501100400	\$	7,900.00
	76501200300	\$	7,400.00
	76500300800	\$	89,500.00
	76500300100	\$	8,200.00
	76500600400	\$	130,800.00
Frontier Communications	76500600300	\$	2,500.00
Jonathon Ellis	76500600100	\$	211,400.00
	76500700100	\$	10,500.00
	76501200100	\$	21,100.00
School District #102	22231120009	\$	22,900.00
	76500400100	\$	22,100.00
	76501200100	\$	21,100.00
<b>S20-T23-R25</b>			
State Of WA	23252010001	\$	22,000.00
<b>S29-T23-R25</b>			
DF Mordhorst Land Company LLC	23252940000	\$	48,800.00
Raymond Mayer	23252930001	\$	19,300.00
S32-T23-R25			
Raymond Mayer	23253220001	\$	104,000.00
	23253220002	\$	19,800.00
<b>S32-T23-R25</b>			
David Mayer	23253210000	\$	139,900.00
	23253100001	\$	2,400.00
<b>S31-T23-R25</b>			
Raymond Mayer	23253100000	\$	202,000.00

	23253100001	\$	2,400.00
<b>S36-T23-R24</b>			
Nature Conservency	23243610001	\$	59,400.00
State Of WA	23243610002	\$	48,300.00
	23243620001	\$	9,900.00
Billingsley Ranch LLC	23243620002	\$	39,600.00
<b>S35-T23-R24</b>			
Billingsley Ranch LLC	23243500000	\$	158,400.00
<b>S34-T23-R24</b>			
USA	23243410000	\$	54,000.00
Billingsley Ranch LLC	23243420000	\$	1,062,800.00
<b>S33-T23-R24</b>			
Billingsley Ranch LLC	23243310000	\$	591,700.00
Nature Conservency	23243320001	\$	27,000.00

Parcel Number	District	District Desc	Total Value	Property Tax	Situa	Legal	Owner Last Name	Owner First Name	Owner Address	City State	Zip	MapNumber
81501602200	180	55J (ST;CO;PORT;RD;LIB;)	\$ 12,000	\$ 97.83		LOT 22; BLK. 16; RIMROCK MEADOWS #2	YU	DANNY H T	3250 W 34TH AVENUE	VANCOUVER, BC	V6N 2K4	2325-29-31-000815-000-00000
81502100700	180	55J (ST;CO;PORT;RD;LIB;)	\$ 12,000	\$ 97.83		LOT 7; BLK. 21; RIMROCK MEADOWS #2	BRUMANN	HANS R	POB 2947 MCPO 1269 MAKATI CITY METRO MANILA	MANILA,	1224	2325-29-31-000815-000-00000
81500300500	180	55J (ST;CO;PORT;RD;LIB;)	\$ 12,000	\$ 97.83		LOT 5; BLK. 3; RIMROCK MEADOWS #2	AKSENOFF	EUGENE	3-10-19 MINATO-KU, MINAMI AZABU UNIT 302	TOKYO,	106-0047	2325-29-31-000815-000-00000
81501602300	180	55J (ST;CO;PORT;RD;LIB;)	\$ 12,000	\$ 97.83		LOT 23; BLK. 16; RIMROCK MEADOWS #2	YU	DANNY H T	3250 W 34TH AVENUE	VANCOUVER, BC	V6N 2K4	2325-29-31-000815-000-00000
81501601200	180	55J (ST;CO;PORT;RD;LIB;)	\$ 12,000	\$ 97.83		LOT 12; BLK 16 RIMROCK MEADOWS #2	RUNDELL	RAY & JULIA	4 MATHER CLOSE	MIDDLEWICH, CHESHIRE	CW10 9PP	2325-29-31-000815-000-00000
81501601300	180	55J (ST;CO;PORT;RD;LIB;)	\$ 12,000	\$ 97.83		LOT 13; BLK. 16; RIMROCK MEADOWS #2	RUNDELL	RAY H & JULIA C	O'DONOGHUE, IAN M & SARAH M 4 MATHER CLOSE	MIDDLEWICH, CHESHIRE	CW10 9PP	2325-29-31-000815-000-00000
81501907900	180	55J (ST;CO;PORT;RD;LIB;)	\$ 12,000	\$ 97.83		LOT 79; BLK. 19; RIMROCK MEADOWS #2	AKSENOFF	EUGENE	3-10-19 MINATO-KU, MINAMI AZABU UNIT 302	TOKYO,	106-0047	2325-29-31-000815-000-00000
81501603400	180	55J (ST;CO;PORT;RD;LIB;)	\$ 12,000	\$ 97.83		LOT 34; BLK 16; RIMROCK MEADOWS #2	O'DONOGHUE	IAN & SARA	22 LEA AVE	GOOSTREY, CREWE	CW4 8LT	2325-29-31-000815-000-00000
81700301800	180	55J (ST;CO;PORT;RD;LIB;)	\$ 12,000	\$ 97.83		LOT 18; BLK. 3; RIMROCK MEADOWS #3	FAULKNER	KAREN JOY	2-9-5 MIHARUNO HANAMIGAWA-KU	CHIBA-SHI, CHIBA-KEN	262-0007	2325-20-14-000817-000-00000
81700301900	180	55J (ST;CO;PORT;RD;LIB;)	\$ 12,000	\$ 97.83		LOT 19; BLK. 3; RIMROCK MEADOWS #3	FAULKNER	KAREN JOY	2-9-5 MIHARUNO HANAMIGAWA-KU	CHIBA-SHI, CHIBA-KEN	262-0007	2325-20-14-000817-000-00000
81400505900	180	55J (ST;CO;PORT;RD;LIB;)	\$ 12,000	\$ 97.83		Lot 59; Blk. 5; Rimrock Meadows #1	PRICE	MAXINE L	2859 W 8TH CT	WASHOUGAL, WA	98671	2325-20-34-000814-000-00000
81600301500	180	55J (ST;CO;PORT;RD;LIB;)	\$ 12,000	\$ 97.83	1550 Wildlands Dr, Ephrata 98823	Lot 15; Blk. 3 Rimrock Meadows #2A	HARBOTTLE III	JOHN THOMAS & BRENDA	21323 SE 289TH WAY	KENT, WA	98042	2325-30-14-000816-000-00000
81502100300	180	55J (ST;CO;PORT;RD;LIB;)	\$ 12,000	\$ 97.83		Lot 3; Blk. 21; Rimrock Meadows #2	LEVINE &	BRADLEY MARSHAL	FELICINE ANN BECKER 104 I ST SW	QUINCY, WA	98848	2325-29-31-000815-000-00000
81502100800	180	55J (ST;CO;PORT;RD;LIB;)	\$ 12,000	\$ 97.83		Lot 8; Blk. 21 Rimrock Meadows #2	SCHROEDER	KARL R & KELCEY DIANE WEAVER	192 RAINBOW DR # 9274	LIVINGSTON, TX	77399	2325-29-31-000815-000-00000
81502100500	180	55J (ST;CO;PORT;RD;LIB;)	\$ 12,000	\$ 97.83		Lot 5; Blk. 21 Rimrock Meadows #2	BRRR LLC		PO BOX 398	ROYAL CITY, WA	99357	2325-29-31-000815-000-00000
81701102200	180	55J (ST;CO;PORT;RD;LIB;)	\$ 12,000	\$ 97.83		Lot 22; Blk. 11 Rimrock Meadows #3	DE LA TORRE-VILLASENOR	GRISELDA AND	JOSE ANTONIO GONZALEZ-GALLO 21328 SE 271ST ST	MAPLE VALLEY, WA	98038-0000	2325-20-14-000817-000-00000
81701102100	180	55J (ST;CO;PORT;RD;LIB;)	\$ 12,000	\$ 97.83		Lot 21; Blk. 11 Rimrock Meadows #3	DE LA TORRE-VILLASENOR	GRISELDA AND	JOSE ANTONIO GONZALEZ-GALLO 21328 SE 271ST ST	MAPLE VALLEY, WA	98038-0000	2325-20-14-000817-000-00000
81700201900	180	55J (ST;CO;PORT;RD;LIB;)	\$ 12,000	\$ 97.83		Lot 19; Blk. 2 Rimrock Meadows #3	TOWNE ETAL	MICHAEL G & LYNDIA A	633 BEACHVIEW LN	CAMANO ISLAND, WA	98282-0000	2325-20-14-000817-000-00000
81501912000	180	55J (ST;CO;PORT;RD;LIB;)	\$ 12,000	\$ 97.83		Lot 120; Blk. 19 Rimrock Meadows #2	BOGUE &	ALLYES DIANE	JOSE JESUS CHAVEZ 10718 144TH AVE NE	LAKE STEVENS, WA	98236	2325-29-31-000815-000-00000
81502203200	180	55J (ST;CO;PORT;RD;LIB;)	\$ 12,000	\$ 97.83		Lot 32; Blk. 22; Rimrock Meadows #2	KEEZER	TYLER	7226 139TH AVE NE	LAKE STEVENS, WA	98258	2325-29-31-000815-000-00000
81700800800	180	55J (ST;CO;PORT;RD;LIB;)	\$ 33,400	\$ 272.30	185 Paddock Ct, Ephrata 98823	Lot 8; Blk. 8 Rimrock Meadows #3	CACERES	JUAN PABLO & YOLANI MARIBEL	26809 15TH AVE S	DES MOINES, WA	98198	2325-20-14-000817-000-00000
81500401400	180	55J (ST;CO;PORT;RD;LIB;)	\$ 12,000	\$ 97.83		Lot 14; Blk. 4 Rimrock Meadows #2	LUHR	MICHAEL H &	LINDA F CRAWFORD 19304 GRANT ST NW	SOAP LAKE, WA	98851-0000	2325-29-31-000815-000-00000
81700900600	180	55J (ST;CO;PORT;RD;LIB;)	\$ 24,500	\$ 199.74	1325 Snaffle Dr, Ephrata 98823	Lot 6; Blk. 9 Rimrock Meadows #3	SILVA	JOSE JUAN	MA ANITA BRITO 3003 S 253RD ST	KENT, WA	98032	2325-20-14-000817-000-00000
81401101800	180	55J (ST;CO;PORT;RD;LIB;)	\$ 40,500	\$ 330.18	5557 W Coyote Trl, Ephrata 98823	LOT 18; BLK 11 RIMROCK MEADOWS #1	MCKAY	DAVID & JILLIAN	PO BOX 691	EPHRATA, WA	98823	2325-20-34-000814-000-00000
81501908900	180	55J (ST;CO;PORT;RD;LIB;)	\$ 12,000	\$ 97.83	381 Lone Butte Pl, Ephrata 98823	Lot 89; Blk. 19 Rimrock Meadows #2	BUSKE	DARRYL & SUSAN	22227 SPRUCE DRIVE	MONROE, WA	98272	2325-29-31-000815-000-00000
81500800800	180	55J (ST;CO;PORT;RD;LIB;)	\$ 12,000	\$ 97.83		Lot 8; Blk. 8 Rimrock Meadows #2	SHADLE	GERALDINE	PO BOX 1354	EPHRATA, WA	98823	2325-29-31-000815-000-00000
81500802100	180	55J (ST;CO;PORT;RD;LIB;)	\$ 12,000	\$ 97.83	879 Diamondback Dr, Ephrata 98823	Lot 21; Blk. 8 Rimrock Meadows #2	RIMROCK MEADOWS ASSOCIATION		PO BOX 1195	EPHRATA, WA	98823-0000	2325-29-31-000815-000-00000
81500800900	180	55J (ST;CO;PORT;RD;LIB;)	\$ 28,000	\$ 228.27	6636 Mesa Dr, Ephrata 98823	Lot 9; Blk. 8 Rimrock Meadows #2	SHADLE	GERALDINE	PO BOX 1354	EPHRATA, WA	98823	2325-29-31-000815-000-00000
81400507100	180	55J (ST;CO;PORT;RD;LIB;)	\$ 12,000	\$ 97.83		LOT 71; BLK 5 RIMROCK MEADOWS #1	BAIN INVESTMENTS LLC		1037 NE 65TH ST #256	SEATTLE, WA	98115	2325-20-34-000814-000-00000
81401002000	180	55J (ST;CO;PORT;RD;LIB;)	\$ 12,000	\$ 97.83		LOT 20; BLK 10; RIMROCK MEADOWS #1	PUZON &	LEONCIO	MALOU LASAM 12404 E GIBSON RD, Q203	EVERETT, WA	98204	2325-20-34-000814-000-00000
81500300700	180	55J (ST;CO;PORT;RD;LIB;)	\$ 12,000	\$ 97.83		LOT 7; BLK. 3; RIMROCK MEADOWS #2	OPEN ACRES LLC		864 GRAND AVE SUITE 880	SAN DIEGO, CA	92109	2325-29-31-000815-000-00000
81400205900	180	55J (ST;CO;PORT;RD;LIB;)	\$ 22,100	\$ 180.17	825 Mesa Dr, Ephrata 98823	Lot 59; Blk. 2 Rimrock Meadows #1	MORENO	ADOLOFO P & ADELA R	1007 S ALDERWOOD DR	MOSES LAKE, WA	98837-0000	2325-20-34-000814-000-00000
81500600500	180	55J (ST;CO;PORT;RD;LIB;)	\$ 12,000	\$ 97.83	3980 Mesa Dr, Ephrata 98823	LOT 5; BLK. 6; RIMROCK MEADOWS #2	BARNES	SHEREESA	21412 MILITARY RD S	SEATAC, WA	98198	2325-29-31-000815-000-00000
81401101900	180	55J (ST;CO;PORT;RD;LIB;)	\$ 12,000	\$ 97.83		LOT 19; BLK 11 RIMROCK MEADOWS #1	RAYMOND	ANNA MARIE	7110 58TH STREET NE	MARYSVILLE, WA	98270	2325-20-34-000814-000-00000

Parcel Number	District	District Desc	Total Value	Property Tax	Situs	Legal	Owner Last Name	Owner First Name	Owner Address	City State	Zip	MapNumber
81401201900	180	55J (ST;CO;PORT;RD;LIB;)	\$ 12,000	\$ 97.83	4915 W Coyote Trl, Ephrata 98823	LOT 19; BLK 12 RIMROCK MEADOWS #1	HALLIDAY	KEVIN L & HOLLIE M	247 E ST SW	EPHRATA, WA	98823	2325-20-34-000814-000-00000
81500100900	180	55J (ST;CO;PORT;RD;LIB;)	\$ 12,000	\$ 97.83		LOT 9; BLK. 1; RIMROCK MEADOWS #2	POP	DANIEL PANTILMON & ANCUTA NICOLETA	825 3RD PLACE APT G114	MATTAWA, WA	99349	2325-29-31-000815-000-00000
81500300300	180	55J (ST;CO;PORT;RD;LIB;)	\$ 12,000	\$ 97.83		LOT 3; BLK. 3; RIMROCK MEADOWS #2	YOUNGQUIST &	RANDY & JESSIE	TAYLOR ALLEN, TIFFANY LYNN & DEBRA LYNN YOUNGQUIST 2531 LEMA DR	SPRING HILL, FL	34609	2325-29-31-000815-000-00000
81502202000	180	55J (ST;CO;PORT;RD;LIB;)	\$ 12,000	\$ 97.83		Lot 20; Blk. 22 Rimrock Meadows #2	WONER	JIM AND LISA WALLACE	PO BOX 3404	ARLINGTON, WA	98223-0000	2325-29-31-000815-000-00000
81400507000	180	55J (ST;CO;PORT;RD;LIB;)	\$ 12,000	\$ 97.83		LOT 70; BLK 5 RIMROCK MEADOWS #1	BAIN INVESTMENTS LLC		1037 NE 65TH ST #256	SEATTLE, WA	98115	2325-20-34-000814-000-00000
81701000100	180	55J (ST;CO;PORT;RD;LIB;)	\$ 12,000	\$ 97.83		Lot 1; Blk. 10 Rimrock Meadows #3	MATA	MARCOS CUEVAS & AIMA FLORES AND	SUSANA ARACELI SILVA CUEVAS 25338 31ST AVE S	KENT, WA	98032	2325-20-14-000817-000-00000
81401101700	180	55J (ST;CO;PORT;RD;LIB;)	\$ 12,000	\$ 97.83	5365 W Coyote Trl, Ephrata 98823	LOT 17; BLK 11 RIMROCK MEADOWS #1	GRAY	HILARY A	PO BOX 2426	WENATCHEE, WA	98807	2325-20-34-000814-000-00000
81500200600	180	55J (ST;CO;PORT;RD;LIB;)	\$ 12,000	\$ 97.83	1020 Colt Cir, Ephrata 98823	LOT 6; BLK. 2; RIMROCK MEADOWS #2	MAUER	JANESSA & GRANT	2993 SUN MOUNTAIN DRIVE	ENUMCLAW, WA	98022	2325-29-31-000815-000-00000
81500200700	180	55J (ST;CO;PORT;RD;LIB;)	\$ 12,000	\$ 97.83		LOT 7; BLK. 2; RIMROCK MEADOWS #2	MAUER	JANESSA & GRANT	2993 SUN MOUNTAIN DRIVE	ENUMCLAW, WA	98022	2325-29-31-000815-000-00000
81500402700	180	55J (ST;CO;PORT;RD;LIB;)	\$ 12,000	\$ 97.83	105 Hondo Dr, Ephrata 98823	LOT 27; BLK. 4; RIMROCK MEADOWS #2	HERNANDEZ &	KELLY	PEDRO LAGUNAS PO BOX 895	SOAP LAKE, WA	98851	2325-29-31-000815-000-00000
81500501700	180	55J (ST;CO;PORT;RD;LIB;)	\$ 12,000	\$ 97.83	2488 Rattler Loop, Ephrata 98823	LOT 17; BLK. 5; RIMROCK MEADOWS #2	LAND HO LLC		PO BOX 1815	AUBURN, WA	98071	2325-29-31-000815-000-00000
81401000100	180	55J (ST;CO;PORT;RD;LIB;)	\$ 12,000	\$ 97.83		Lot 1; Blk. 10 Rimrock Meadows #1	RYAN	TAYA	PO BOX 352	WASHBURN, MAINE	04786	2325-20-34-000814-000-00000
81701102000	180	55J (ST;CO;PORT;RD;LIB;)	\$ 12,000	\$ 97.83		Lot 20; Blk. 11; Rimrock Meadows #3	SIEPS	MARVIN & ELIZABETH KUNZE-	9015 11TH PL W	EVERETT, WA	98204-2694	2325-20-14-000817-000-00000
81701000300	180	55J (ST;CO;PORT;RD;LIB;)	\$ 14,500	\$ 118.21	1706 Tumbleweed Trl, Ephrata 98823	Lot 3; Blk. 10 Rimrock Meadows #3	CUEVAS MATA	GABRIEL	20712 - 14TH AVE S	SEATAC, WA	98198-0000	2325-20-14-000817-000-00000
81500600100	180	55J (ST;CO;PORT;RD;LIB;)	\$ 12,000	\$ 97.83		LOT 1; BLK. 6; RIMROCK MEADOWS #2	BOHLMAN	KRIS A & NATHAN E	111 HEXHAM CT	HENDERSON, NV	89015-0000	2325-29-31-000815-000-00000
81700801000	180	55J (ST;CO;PORT;RD;LIB;)	\$ 12,000	\$ 97.83		Lot 10; Blk. 8 Rimrock Meadows #3	RIMROCK MEADOWS ASSOCIATION		PO BOX 1195	EPHRATA, WA	98823-0000	2325-20-14-000817-000-00000
81500601300	180	55J (ST;CO;PORT;RD;LIB;)	\$ 12,000	\$ 97.83	932 Diamondback Dr, Ephrata 98823	LOT 13; BLK 6 RIMROCK MEADOWS #2	PEDRAZA	SILVIA PONCE	PO BOX 163	BRIDGEPORT, WA	98813	2325-29-31-000815-000-00000
81700801200	180	55J (ST;CO;PORT;RD;LIB;)	\$ 12,000	\$ 97.83		Lot 12; Blk. 8 Rimrock Meadows #3	RIMROCK MEADOWS ASSOCIATION		PO BOX 1195	EPHRATA, WA	98823-0000	2325-20-14-000817-000-00000
81500601400	180	55J (ST;CO;PORT;RD;LIB;)	\$ 12,000	\$ 97.83		LOT 14; BLK. 6; RIMROCK MEADOWS #2	GARIBAY &	MARIO SARAVIA	LETICIA GONZALEZ MERCADO 784 MONROE ST	WENATCHEE, WA	98801	2325-29-31-000815-000-00000
81500700700	180	55J (ST;CO;PORT;RD;LIB;)	\$ 12,000	\$ 97.83	980 Pinto Pl, Ephrata 98823	LOT 7; BLK 7 RIMROCK MEADOWS #2	MASSET	URBAN V	PO BOX 973	MOSES LAKE, WA	98837-0973	2325-29-31-000815-000-00000
81700803500	180	55J (ST;CO;PORT;RD;LIB;)	\$ 12,000	\$ 97.83		Lot 35; Blk. 8 Rimrock Meadows #3	MORENO	LUIS	2804 S 259TH PL	KENT, WA	98032-0000	2325-20-14-000817-000-00000
81400302000	180	55J (ST;CO;PORT;RD;LIB;)	\$ 12,000	\$ 97.83	362 McCartney Ct, Ephrata 98823	LOT 20; BLK. 3; RIMROCK MEADOWS #1	COX	WILLIAM & LISA	1203 BOWMAN LOOP	CROSSVILLE, TN	38571	2325-20-34-000814-000-00000
81400400100	180	55J (ST;CO;PORT;RD;LIB;)	\$ 12,000	\$ 97.83		LOT 1; BLK 4; RIMROCK MEADOWS #1	PARDO	ROGER L	PO BOX 13087	SEATTLE, WA	98198	2325-20-34-000814-000-00000
81700803800	180	55J (ST;CO;PORT;RD;LIB;)	\$ 12,000	\$ 97.83		Lot 38; Blk. 8 Rimrock Meadows #3	MORENO	RUBIO	2304 A ST SE	AUBURN, WA	98002	2325-20-14-000817-000-00000
81401201200	180	55J (ST;CO;PORT;RD;LIB;)	\$ 12,000	\$ 97.83		LOT 12; BLK 12 RIMROCK MEADOWS #1	HOLLIDAY	RYAN M	HOLLIDAY, DALE R 225 - 137TH ST SW	EVERETT, WA	98208-0000	2325-20-34-000814-000-00000
81400300300	180	55J (ST;CO;PORT;RD;LIB;)	\$ 19,400	\$ 158.16	2295 Corning Dr, Ephrata 98823	LOT 3; BLK 3 RIMROCK MEADOWS #1	COLBURN	GREG & CAROLYN	25021 112TH DR NE	ARLINGTON, WA	98223-8159	2325-20-34-000814-000-00000
81500900700	180	55J (ST;CO;PORT;RD;LIB;)	\$ 15,600	\$ 127.18	5685 Mesa Dr, Ephrata 98823	LOT 7; BLK 9 RIMROCK MEADOWS #2	STEEN	DAVID & MARK	20255 43RD AVE E	SPANAWAY, WA	98387	2325-29-31-000815-000-00000
81400400800	180	55J (ST;CO;PORT;RD;LIB;)	\$ 25,800	\$ 210.34	1025 Chief Moses Dr, Ephrata 98823	LOT 8; BLK 4 RIMROCK MEADOWS #1	LEBERT	DAVID B	15608 110TH AVE E	PUYALLUP, WA	98374-0000	2325-20-34-000814-000-00000
81501302500	180	55J (ST;CO;PORT;RD;LIB;)	\$ 12,000	\$ 97.83		LOT 25; BLK. 13; RIMROCK MEADOWS #2	PAULHUS	DOLORES	1924 NW 26TH AVE	CAMUS, WA	98607	2325-29-31-000815-000-00000
81400506700	180	55J (ST;CO;PORT;RD;LIB;)	\$ 12,000	\$ 97.83		LOT 67; BLK 5 RIMROCK MEADOWS #1	PEGRAM	DOUGLAS & VAUGHN	PO BOX 677	OTHELLO, WA	99344-0000	2325-20-000814-000-00000
81400506900	180	55J (ST;CO;PORT;RD;LIB;)	\$ 12,000	\$ 97.83	351 Settler Pl, Ephrata 98823	LOT 69; BLK 5 RIMROCK MEADOWS #1	MCALISTER	LINDA	PO BOX 178	GRAND COULEE, WA	99133	2325-20-34-000814-000-00000
81501909300	180	55J (ST;CO;PORT;RD;LIB;)	\$ 12,000	\$ 97.83	1257 Lone Butte Pl, Ephrata 98823	LOT 93; BLK. 19; RIMROCK MEADOWS #2	BUCHANAN	SHELBY CLAYTON	14108 GOODRICH DR NW	GIG HARBOR, WA	98329	2325-29-31-000815-000-00000
81500801600	180	55J (ST;CO;PORT;RD;LIB;)	\$ 12,000	\$ 97.83	5388 Mesa Dr, Ephrata 98823	LOT 16; BLK. 8; RIMROCK MEADOWS #2	WELBORN, ETAL	GEORGE	1917 HARBEL ST	WENATCHEE, WA	98801	2325-29-31-000815-000-00000

Parcel Number	District	District Desc	Total Value	Property Tax	Site	Legal	Owner Last Name	Owner First Name	Owner Address	City State	Zip	MapNumber
81500801700	180	55J (ST;CO;PORT;RD;LIB;)	\$ 35,400	\$ 288.60	325 Diamondback Dr, Ephrata 98823	LOT 17; BLK. 8; RIMROCK MEADOWS #2	BROWN	CHARLES & MELINDA	12910 ROAD B.8 NW	EPHRATA, WA	98823	2325-29-31-000815-000-00000
81501502000	180	55J (ST;CO;PORT;RD;LIB;)	\$ 12,000	\$ 97.83	449 Rodeo Ct, Ephrata 98823	LOT 20; BLK 15 RIMROCK MEADOWS #2	HERNANDEZ &	ELISEO VARGAS	VIRGINIA CASTRO GAYTON 1800 SUNSET HWY, UNIT 57	EAST WENATCHEE, WA	98802	2325-29-31-000815-000-00000
81501909000	180	55J (ST;CO;PORT;RD;LIB;)	\$ 12,000	\$ 97.83	741 Lone Butte Pl, Ephrata 98823	Lot 90; Blk. 19 Rimrock Meadows #2	MC FARLAND &	DOUGLAS G	MC FARLAND ASSOCIATES LLC 715 13TH ST NE	EAST WENATCHEE, WA	98802	2325-29-31-000815-000-00000
81502100400	180	55J (ST;CO;PORT;RD;LIB;)	\$ 12,000	\$ 97.83		Lot 4; Blk. 21 Rimrock Meadows #2	RIMROCK MEADOWS ASSOCIATION		PO BOX 1195	EPHRATA, WA	98823-0000	2325-29-31-000815-000-00000
81701102300	180	55J (ST;CO;PORT;RD;LIB;)	\$ 37,100	\$ 302.46	700 Snaffle Ct, Ephrata 98823	Lot 23, Blk. 11 Rimrock Meadows #3	DE LA TORRE-VILLASENOR	GRISELDA AND	JOSE ANTONIO GONZALEZ-GALLO 21328 SE 271ST ST	MAPLE VALLEY, WA	98038-0000	2325-20-14-000817-000-00000
81500501400	180	55J (ST;CO;PORT;RD;LIB;)	\$ 23,000	\$ 187.51	373 Hondo Ct, Ephrata 98823	Lot 14; Blk. 5 Rimrock Meadows #2	WILSON	TIM	31710 58TH AVE NW	STANWOOD, WA	98292	2325-29-31-000815-000-00000
81400501000	180	55J (ST;CO;PORT;RD;LIB;)	\$ 12,000	\$ 97.83		Lot 10; Blk. 5 Rimrock Meadows #1	HANGCA ETAL	PAT K	4160 COVE WEST DR	MOSES LAKE, WA	98837	2325-20-34-000814-000-00000
81401100300	180	55J (ST;CO;PORT;RD;LIB;)	\$ 12,000	\$ 97.83		LOT 3; BLK 11 RIMROCK MEADOWS #1	SIMMONS	VANESSA A	1970 N LESLIE STREET	PAHRUMP, NV	98060	2325-20-34-000814-000-00000
81500500700	180	55J (ST;CO;PORT;RD;LIB;)	\$ 12,000	\$ 97.83		Lot 7; Blk. 5 Rimrock Meadows #2	HALAI	SAMEER	113 CHERRY ST #88777	SEATTLE, WA	98104	2325-29-31-000815-000-00000
81401100400	180	55J (ST;CO;PORT;RD;LIB;)	\$ 12,000	\$ 97.83		LOT 4; BLK 11 RIMROCK MEADOWS #1	SIMMONS	VANESSA A	1970 N LESLIE STREET	PAHRUMP, NV	98060	2325-20-34-000814-000-00000
81400503600	180	55J (ST;CO;PORT;RD;LIB;)	\$ 12,000	\$ 97.83		LOT 36; BLK 5 RIMROCK MEADOWS #1	RIMROCK MEADOWS ASSOCIATION		PO BOX 1195	EPHRATA, WA	98823-0000	2325-20-34-000814-000-00000
81500900600	180	55J (ST;CO;PORT;RD;LIB;)	\$ 12,000	\$ 97.83		LOT 6; BLK 9 RIMROCK MEADOWS #2	CORRELL	WILLIAM R & DEBORAH J	136 MARINGO RD	EPHRATA, WA	98823	2325-29-31-000815-000-00000
81400504300	180	55J (ST;CO;PORT;RD;LIB;)	\$ 12,800	\$ 104.35		LOT 43; BLK 5 RIMROCK MEADOWS #1	SAIGN	JODI C	108 SE REGENT AVE	WILBUR, WA	99185-5105	2325-20-34-000814-000-00000
81500602100	180	55J (ST;CO;PORT;RD;LIB;)	\$ 12,000	\$ 97.83		LOT 21; BLK. 6; RIMROCK MEADOWS #2	HOLSEY	ERICK F & ANGELA M	73939 CEDAR GROVE DR	CLATSKANIE, OR	97016-0000	2325-29-31-000815-000-00000
81600200200	180	55J (ST;CO;PORT;RD;LIB;)	\$ 12,000	\$ 97.83	1359 Stubble Dr, Ephrata 98823	Lot 2; Blk. 2 Rimrock Meadows #2A	CALLAHAN	DAVID J & JESSICA R	4904 140TH ST SE	SNOHOMISH, WA	98296-0000	2325-30-14-000816-000-00000
81500802000	180	55J (ST;CO;PORT;RD;LIB;)	\$ 19,300	\$ 157.35	709 Diamondback Dr, Ephrata 98823	LOT 20; BLK 8 RIMROCK MEADOWS #2	ZAMUDIO	ARTURO, SAHYRA A & MARIA G	215 N ST SE	QUINCY, WA	98848	2325-29-31-000815-000-00000
81600301800	180	55J (ST;CO;PORT;RD;LIB;)	\$ 12,000	\$ 97.83		Lot 18; Blk. 3 Rimrock Meadows #2A	COX	MICHAEL & CHANEL AND	HARDING, BRIAN & RACHAEL 935 13TH ST SE	PUYALLUP, WA	98372-0000	2325-30-14-000816-000-00000
81501600500	180	55J (ST;CO;PORT;RD;LIB;)	\$ 12,000	\$ 97.83		LOT 5; BLK. 16; RIMROCK MEADOWS #2	DOWNARD	MICHELE	8000 PARADISE WAY #J137	WEST RICHLAND, WA	99353	2325-29-31-000815-000-00000
81501903800	180	55J (ST;CO;PORT;RD;LIB;)	\$ 12,000	\$ 97.83		LOT 38; BLK. 19; RIMROCK MEADOWS #2	SNEESBY	ALEX	PO BOX 82694	KENMORE, WA	98028	2325-29-31-000815-000-00000
81501904400	180	55J (ST;CO;PORT;RD;LIB;)	\$ 12,000	\$ 97.83		LOT 44; BLK. 19; RIMROCK MEADOWS #2	FERNANDEZ &	JORGE PORRAS	MARIA DEL PILAR MELENDEZ GIL 18701 62ND PL W	LYNNWOOD, WA	98037	2325-29-31-000815-000-00000
81500100500	180	55J (ST;CO;PORT;RD;LIB;)	\$ 12,000	\$ 97.83		LOT 5; BLK. 1; RIMROCK MEADOWS #2	WRIGHT JR	WILLIE	6904 S 8TH DRIVE	PHOENIX, AZ	85041	2325-29-31-000815-000-00000
81501904600	180	55J (ST;CO;PORT;RD;LIB;)	\$ 12,000	\$ 97.83		LOT 46; BLK. 19; RIMROCK MEADOWS #2	BERNSTEIN	ASHER & JACKSON AREY	6100 GATE POST ROAD	CHARLOTTE, NC	28211	2325-29-31-000815-000-00000
81500100700	180	55J (ST;CO;PORT;RD;LIB;)	\$ 12,000	\$ 97.83		LOT 7; BLK. 1; RIMROCK MEADOWS #2	THOMSEN	LEROY	RUUD, DAVID K PO BOX 285	MANSFIELD, WA	98830	2325-29-31-000815-000-00000
81501906000	180	55J (ST;CO;PORT;RD;LIB;)	\$ 12,000	\$ 97.83	750 Lone Star Ct, Ephrata 98823	LOT 60; BLK. 19; RIMROCK MEADOWS #2	HUGHES	AARON & NATASHA	1443 GARRISON AVE	PORT ORCHARD, WA	98366	2325-29-31-000815-000-00000
81500500400	180	55J (ST;CO;PORT;RD;LIB;)	\$ 12,000	\$ 97.83	130 Rattler Loop, Ephrata 98823	LOT 4; BLK. 5; RIMROCK MEADOWS #2	RIMROCK MEADOWS ASSOCIATION		PO BOX 1195	EPHRATA, WA	98823-0000	2325-29-31-000815-000-00000
81501906100	180	55J (ST;CO;PORT;RD;LIB;)	\$ 12,000	\$ 97.83	386 Lone Star Ct, Ephrata 98823	LOT 61; BLK. 19; RIMROCK MEADOWS #2	HUGHES	AARON & NATASHA	1443 GARRISON AVE	PORT ORCHARD, WA	98366	2325-29-31-000815-000-00000
81500800300	180	55J (ST;CO;PORT;RD;LIB;)	\$ 12,000	\$ 97.83		LOT 3; BLK. 8; RIMROCK MEADOWS #2	GATES JR	ROBERT L	4900 BROOKSIDE PL	ROSWELL, GA	30076-3978	2325-29-31-000815-000-00000
81501909900	180	55J (ST;CO;PORT;RD;LIB;)	\$ 12,000	\$ 97.83		LOT 99; BLK. 19; RIMROCK MEADOWS #2	KANG	RIN	PO BOX 48033	SPOKANE, WA	99228	2325-29-31-000815-000-00000
81501910500	180	55J (ST;CO;PORT;RD;LIB;)	\$ 12,000	\$ 97.83	114 Lone Butte Pl, Ephrata 98823	LOT 105; BLK. 19; RIMROCK MEADOWS #2	ROSE	JESSE & SUSAN	PO BOX 1356	EPHRATA, WA	98823	2325-29-31-000815-000-00000
81501910600	180	55J (ST;CO;PORT;RD;LIB;)	\$ 12,000	\$ 97.83	2438 Branding Iron Dr, Ephrata 98823	LOT 106; BLK. 19; RIMROCK MEADOWS #2	LAWTON &	JILL	ERIC PETERSON 19210 21ST STREET SW	LAKEBAY, WA	98349	2325-29-31-000815-000-00000
81701102400	180	55J (ST;CO;PORT;RD;LIB;)	\$ 12,000	\$ 97.83	300 Snaffle Ct, Ephrata 98823	Lot 24; Blk. 11; Rimrock Meadows #3	KRISTENSEN	TREVOR & DENA	KRISTENSEN, DEREK N 1217 C ST SW	EPHRATA, WA	98823-0000	2325-20-14-000817-000-00000
81502100200	180	55J (ST;CO;PORT;RD;LIB;)	\$ 12,000	\$ 97.83	2335 Branding Iron Dr, Ephrata 98823	LOT 2; BLK 21 RIMROCK MEADOWS #2	SCHROEDER	KARL R & KELCEY DIANE WEAVER	192 RAINBOW DR # 9274	LIVINGSTON, TX	77399	2325-29-31-000815-000-00000
81500201600	180	55J (ST;CO;PORT;RD;LIB;)	\$ 12,000	\$ 97.83	3384 Cok Cir, Ephrata 98823	Lot 16; Blk. 2 Rimrock Meadows #2	LANGASS LLC		C/O JOHN MATHIS PMB 177 12110 BUSINESS BLVD STE 6	EAGLE RIVER, AK	99577-7798	2325-29-31-000815-000-00000

Pareal Number	District	District Desc	Total Value	Property Tax	Situa	Legal	Owner Last Name	Owner First Name	Owner Address	City State	Zip	MapNumber
81500601500	180	55J (ST;CO;PORT;RD;LIB;)	\$ 12,000	\$ 97.83		LOT 15; BLK 6; RIMROCK MEADOWS #2	RUSSELL	SARAH	411 PRATER RD	ELLENSBURG, WA	98926	2325-29-31-000815-000-00000
81500801800	180	55J (ST;CO;PORT;RD;LIB;)	\$ 12,000	\$ 97.83		LOT 18; BLK 8; RIMROCK MEADOWS #2	OPEN ACRES LLC		864 GRAND AVE SUITE 880	SAN DIEGO, CA	92109	2325-29-31-000815-000-00000
81700801300	180	55J (ST;CO;PORT;RD;LIB;)	\$ 12,000	\$ 97.83		Lot 13; Blk. 8 Rimrock Meadows #3	RIMROCK MEADOWS ASSOCIATION		PO BOX 1195	EPHRATA, WA	98823-0000	2325-20-14-000817-000-00000
81501700200	180	55J (ST;CO;PORT;RD;LIB;)	\$ 32,100	\$ 261.70	2795 Palomino Loop, Ephrata 98823	LOT 2; BLK 17; RIMROCK MEADOWS #2	AYERS	TIMOTHY L	995 MILL ST	OKANOGAN, WA	98840	2325-29-31-000815-000-00000
81401201700	180	55J (ST;CO;PORT;RD;LIB;)	\$ 12,000	\$ 97.83		LOT 17; BLK 12 RIMROCK MEADOWS #1	HOLLIDAY	RYAN M	HOLLIDAY, DALE R 225 - 137TH ST SW	EVERETT, WA	98208-0000	2325-20-34-000814-000-00000
81501800400	180	55J (ST;CO;PORT;RD;LIB;)	\$ 12,000	\$ 97.83		LOT 4; BLK 18; RIMROCK MEADOWS #2	GUTHRIE &	KENNETH E	CHESTER V WYATT 2123 COLUMBIA VIEW CIRCLE	WENATCHEE, WA	98801	2325-29-31-000815-000-00000
81500401600	180	55J (ST;CO;PORT;RD;LIB;)	\$ 12,000	\$ 97.83		LOT 16; BLK 4; RIMROCK MEADOWS #2	RIMROCK MEADOWS ASSOCIATION		PO BOX 1195	EPHRATA, WA	98823-0000	2325-29-31-000815-000-00000
81501909200	180	55J (ST;CO;PORT;RD;LIB;)	\$ 12,000	\$ 97.83		LOT 92; BLK 19 RIMROCK MEADOWS #2	BUCHANAN	SHELBY CLAYTON	14108 GOODRICH DR NW	GIG HARBOR, WA	98329	2325-29-31-000815-000-00000
81500501100	180	55J (ST;CO;PORT;RD;LIB;)	\$ 12,000	\$ 97.83		LOT 11; BLK 5; RIMROCK MEADOWS #2	MATOWITZ	KEITH G	12419 SUNCATCHER	SAN ANTONIO, TX	78253-0000	2325-29-31-000815-000-00000
81501909500	180	55J (ST;CO;PORT;RD;LIB;)	\$ 12,000	\$ 97.83	1425 Lone Butte Pl, Ephrata 98823	LOT 95; BLK 19; RIMROCK MEADOWS #2	EDINGER	ROB	4307 88TH ST NE #2	MARYSVILLE, WA	98270	2325-29-31-000815-000-00000
81500601600	180	55J (ST;CO;PORT;RD;LIB;)	\$ 12,000	\$ 97.83		LOT 16; BLK 6; RIMROCK MEADOWS #2	SIEGEL JR	PETER V	4539 BRIDGEWOOD	SAN ANTONIO, TX	78217-0000	2325-29-31-000815-000-00000
81501500500	180	55J (ST;CO;PORT;RD;LIB;)	\$ 12,000	\$ 97.83		LOT 5; BLK 15; RIMROCK MEADOWS #2	WOOD &	CAROL ANN	MICHAEL J HENGTGEN 13227 146TH AVE NW	GIG HARBOR, WA	98329	2325-29-31-000815-000-00000
81400206000	180	55J (ST;CO;PORT;RD;LIB;)	\$ 12,000	\$ 97.83		Lot 60, Blk. 2 Rimrock Meadows #1	MORENO	ADOLOFO P & ADELA R	1007 S ALDERWOOD DR	MOSES LAKE, WA	98837-0000	2325-20-34-000814-000-00000
81501500900	180	55J (ST;CO;PORT;RD;LIB;)	\$ 12,000	\$ 97.83		LOT 9; BLK 15; RIMROCK MEADOWS #2	CLARK	HOWARD	13661 144TH AVE SE	RENTON, WA	98059	2325-29-31-000815-000-00000
81701000200	180	55J (ST;CO;PORT;RD;LIB;)	\$ 26,200	\$ 213.60	1546 Tumbleweed Trl, Ephrata 98823	Lot 2; Blk. 10 Rimrock Meadows #3	MATA	MARCOS CUEVAS & AIMA FLORES AND	SUSANA ARACELI SILVA CUEVAS 25338 31ST AVE S	KENT, WA	98032	2325-20-14-000817-000-00000
81501904300	180	55J (ST;CO;PORT;RD;LIB;)	\$ 12,000	\$ 97.83		LOT 43; BLK 19; RIMROCK MEADOWS #2	STUSSY	MICHAEL EUGENE & LEAH MARIE	12917 RD 8.6 NW	EPHRATA, WA	98823	2325-29-31-000815-000-00000
81700801100	180	55J (ST;CO;PORT;RD;LIB;)	\$ 12,000	\$ 97.83		Lot 11; Blk. 8 Rimrock Meadows #3	RIMROCK MEADOWS ASSOCIATION		PO BOX 1195	EPHRATA, WA	98823-0000	2325-20-14-000817-000-00000
81501909800	180	55J (ST;CO;PORT;RD;LIB;)	\$ 12,000	\$ 97.83		LOT 98; BLK 19; RIMROCK MEADOWS #2	BRRR LLC		PO BOX 398	ROYAL CITY, WA	99357	2325-29-31-000815-000-00000
81500402100	180	55J (ST;CO;PORT;RD;LIB;)	\$ 12,000	\$ 97.83		Lot 21; Blk. 4 Rimrock Meadows #2	CULLINS	SCOTT	9113 NE 65TH ST	VANCOUVER, WA	98662-0000	2325-29-31-000815-000-00000
81502202900	180	55J (ST;CO;PORT;RD;LIB;)	\$ 12,000	\$ 97.83		LOT 29; BLK 22; RIMROCK MEADOWS #2	HENRY	JENNEL MARIE & ROBERT WILLIAM	1420 14TH ST NE	AUBURN, WA	98002	2325-29-31-000815-000-00000
81400506600	180	55J (ST;CO;PORT;RD;LIB;)	\$ 12,000	\$ 97.83		LOT 66; BLK 5; RIMROCK MEADOWS #1	HOKSBERGEN	LOUIS	10779 HANDICAP DR SE	WARDEN, WA	98857-0000	2325-20-34-000814-000-00000
81502203300	180	55J (ST;CO;PORT;RD;LIB;)	\$ 12,000	\$ 97.83	144 Short Horn, Ephrata 98823	LOT 33; BLK 22; RIMROCK MEADOWS #2	KEEZER	TYLER	7226 139TH AVE NE	LAKE STEVENS, WA	98258	2325-29-31-000815-000-00000
81500401100	180	55J (ST;CO;PORT;RD;LIB;)	\$ 12,000	\$ 97.83		LOT 11; BLK 4; RIMROCK MEADOWS #2	RIMROCK MEADOWS ASSOCIATION		PO BOX 1195	EPHRATA, WA	98823-0000	2325-29-31-000815-000-00000
81502300700	180	55J (ST;CO;PORT;RD;LIB;)	\$ 12,000	\$ 97.83		LOT 7; BLK 23; RIMROCK MEADOWS #2	PERLMUTTER	AARON & SUZANNE	2625 RAINBOLT PL	MT VERNON, WA	98274-0000	2325-29-31-000815-000-00000
81500701000	180	55J (ST;CO;PORT;RD;LIB;)	\$ 12,000	\$ 97.83		LOT 10; BLK 7; RIMROCK MEADOWS #2	NGUYEN	DU CAT	10731 30TH AVE NE	SEATTLE, WA	98125-0000	2325-29-31-000815-000-00000
81502300800	180	55J (ST;CO;PORT;RD;LIB;)	\$ 18,100	\$ 147.56	120 Red River Ct, Ephrata 98823	LOT 8; BLK 23; RIMROCK MEADOWS #2	BECHDOLDT &	FRANKLIN DALE	DARCY LYNN HENDRICKSON 78893 QUINCY MAYDER RD	CLATSKANIE, OR	97016	2325-29-31-000815-000-00000
81501501300	180	55J (ST;CO;PORT;RD;LIB;)	\$ 12,000	\$ 97.83		LOT 13; BLK 15; RIMROCK MEADOWS #2	RIMROCK MEADOWS ASSOCIATION		PO BOX 1195	EPHRATA, WA	98823-0000	2325-29-31-000815-000-00000
81501910100	180	55J (ST;CO;PORT;RD;LIB;)	\$ 12,000	\$ 97.83		LOT 101; BLK 19; RIMROCK MEADOWS #2	HELVEY	KELLY & KEITH	723 FORD AVE	SNOHOMISH, WA	98290	2325-29-31-000815-000-00000
81500801300	180	55J (ST;CO;PORT;RD;LIB;)	\$ 12,000	\$ 97.83		LOT 13; BLK 8; RIMROCK MEADOWS #2	RIMROCK MEADOWS ASSOCIATION		PO BOX 1195	EPHRATA, WA	98823	2325-29-31-000815-000-00000
81502300500	180	55J (ST;CO;PORT;RD;LIB;)	\$ 12,000	\$ 97.83		LOT 5; BLK 23; RIMROCK MEADOWS #2	KOK	NATHANIEL & ANGELA	2331 WEST PARKWAY DRIVE	MOUNT VERNON, WA	98273	2325-29-31-000815-000-00000
81501301100	180	55J (ST;CO;PORT;RD;LIB;)	\$ 12,000	\$ 97.83		LOT 11; BLK 13; RIMROCK MEADOWS #2	WATT	JAY E	6728 ECTOR WAY	STOCKTON, CA	95210-0000	2325-29-31-000815-000-00000
81502400300	180	55J (ST;CO;PORT;RD;LIB;)	\$ 12,700	\$ 103.54	3511 Clydesdale Loop, Ephrata 98823	LOT 3; BLK 24; RIMROCK MEADOWS #2	WHITE	JUSTUS	3219 ARROW ST	MOSES LAKE, WA	98837	2325-29-31-000815-000-00000

Parcel Number	District	District Desc	Total Value	Property Tax	SrUs	Legal	Owner Last Name	Owner First Name	Owner Address	City State	Zip	MapNumber
81501301900	180	55J (ST;CO;PORT;RD;LIB;)	\$ 12,000	\$ 97.83		LOT 19; BLK. 13; RIMROCK MEADOWS #2	RIMROCK MEADOWS ASSOCIATION		PO BOX 1195	EPHRATA, WA	98823-0000	2325-29-31-000815-000-00000
81600302400	180	55J (ST;CO;PORT;RD;LIB;)	\$ 12,000	\$ 97.83	685 Wildlands Dr, Ephrata 98823	LOT 24; BLK 3 RIMROCK MEADOWS #2A	CONTRERAS	CRISTOBAL CAMRENA	115 BOODRY STREET	WENATCHEE, WA	98801	2325-30-14-000816-000-00000
81501302000	180	55J (ST;CO;PORT;RD;LIB;)	\$ 12,000	\$ 97.83		LOT 20; BLK. 13; RIMROCK MEADOWS #2	RIMROCK MEADOWS ASSOCIATION		PO BOX 1195	EPHRATA, WA	98823-0000	2325-29-31-000815-000-00000
81700803900	180	55J (ST;CO;PORT;RD;LIB;)	\$ 18,800	\$ 153.27	2214 Snaffle Dr, Ephrata 98823	Lot 39; Blk. 8 Rimrock Meadows #3	MORENO	RUBIO	2304 A ST SE	AUBURN, WA	98002	2325-20-14-000817-000-00000
81401201300	180	55J (ST;CO;PORT;RD;LIB;)	\$ 12,000	\$ 97.83		LOT 13; BLK 12 RIMROCK MEADOWS #1	HOLLIDAY	RYAN M	HOLLIDAY, DALE R 225 - 137TH ST SW	EVERETT, WA	98208-0000	2325-20-34-000814-000-00000
81501905300	180	55J (ST;CO;PORT;RD;LIB;)	\$ 12,000	\$ 97.83	447 Lone Star Ct, Ephrata 98823	Lot 53; Blk. 19 Rimrock Meadows #2	HAMMOND &	CHARRA & SEAN	ALEXA HARMON & KELSEY HAMMOND-VICK PO BOX 160	SOAP LAKE, WA	98851	2325-29-31-000815-000-00000
81500100400	180	55J (ST;CO;PORT;RD;LIB;)	\$ 12,000	\$ 97.83		LOT 4; BLK 1 RIMROCK MEADOWS #2	RIMROCK MEADOWS ASSOCIATION		PO BOX 1195	EPHRATA, WA	98823-0000	2325-29-31-000815-000-00000
81500500200	180	55J (ST;CO;PORT;RD;LIB;)	\$ 12,000	\$ 97.83		LOT 2; BLK. 5; RIMROCK MEADOWS #2	MARTIN	ANNE & TEACKLE	PO BOX 147	CLEAR LAKE, WA	98235-0000	2325-29-31-000815-000-00000
81500400100	180	55J (ST;CO;PORT;RD;LIB;)	\$ 12,000	\$ 97.83		LOT 1; BLK 4; RIMROCK MEADOWS #2	WORKMAN	JUSTIN & LADONNA	PO BOX 1760	MOSES LAKE, WA	98837	2325-29-31-000815-000-00000
81500500300	180	55J (ST;CO;PORT;RD;LIB;)	\$ 12,000	\$ 97.83		LOT 3; BLK. 5; RIMROCK MEADOWS #2	KAUFFMAN	DOROTHY L	164 EL MONTE ST	UMATILLA, OR	97882-9644	2325-29-31-000815-000-00000
81501501400	180	55J (ST;CO;PORT;RD;LIB;)	\$ 12,000	\$ 97.83		LOT 14; BLK. 15; RIMROCK MEADOWS #2	ARROYO	JUAN AVILA	1110 MILLERDALE AVE	WENATCHEE, WA	98801	2325-29-31-000815-000-00000
81500601900	180	55J (ST;CO;PORT;RD;LIB;)	\$ 12,000	\$ 97.83		LOT 19; BLK. 6; RIMROCK MEADOWS #2	RIMROCK MEADOWS ASSOCIATION		PO BOX 1195	EPHRATA, WA	98823-0000	2325-29-31-000815-000-00000
81501502100	180	55J (ST;CO;PORT;RD;LIB;)	\$ 12,000	\$ 97.83		LOT 21; BLK. 15; RIMROCK MEADOWS #2	HERNANDEZ &	ELISEO VARGAS	VIRGINIA CASTRO GAYTON 1800 SUNSET HWY, UNIT 57	EAST WENATCHEE, WA	98802	2325-29-31-000815-000-00000
81500700600	180	55J (ST;CO;PORT;RD;LIB;)	\$ 12,000	\$ 97.83		LOT 6; BLK 7; RIMROCK MEADOWS #2	RINI	ALEK	2858 SE FALCON VIEW DR	EAST WENATCHEE, WA	98802-0000	2325-29-31-000815-000-00000
81501909400	180	55J (ST;CO;PORT;RD;LIB;)	\$ 12,700	\$ 103.54	1361 Lone Butte Pl, Ephrata 98823	LOT 94; BLK. 19; RIMROCK MEADOWS #2	BUCHANAN	SHELBY CLAYTON	14108 GOODRICH DR NW	GIG HARBOR, WA	98329	2325-29-31-000815-000-00000
81500801400	180	55J (ST;CO;PORT;RD;LIB;)	\$ 12,000	\$ 97.83		LOT 14; BLK. 8; RIMROCK MEADOWS #2	JECS	IMANTS & DAWN	11012 CANYON RD E #957 STE 8	PUYALLUP, WA	98373-0000	2325-29-31-000815-000-00000
81501910200	180	55J (ST;CO;PORT;RD;LIB;)	\$ 13,600	\$ 110.88	740 Lone Butte Pl, Ephrata 98823	LOT 102; BLK. 19; RIMROCK MEADOWS #2	HELVEY &	KEITH & KELLY	KELCEY BERTO, KACIE HELVEY & KEITH HELVEY JR 723 FORD AVE	SNOHOMISH, WA	98290	2325-29-31-000815-000-00000
81501203100	180	55J (ST;CO;PORT;RD;LIB;)	\$ 12,000	\$ 97.83		LOT 31; BLK. 12; RIMROCK MEADOWS #2	RIMROCK MEADOWS ASSOCIATION		PO BOX 1195	EPHRATA, WA	98823-0000	2325-29-31-000815-000-00000
81600302500	180	55J (ST;CO;PORT;RD;LIB;)	\$ 12,000	\$ 97.83		LOT 25, BLK 3 IN RIMROCK MEADOWS #2A	SAUNSAUCIE &	PHILLIP ANTON & KRISTINA LICASTRO	OLIVER DAVID SAUNSAUCIE & IAN PHILLIP SAUNSAUCIE 17601 QUARTZ STRET	GRANITE FALLS, WA	98252	2325-30-14-000816-000-00000
81700202000	180	55J (ST;CO;PORT;RD;LIB;)	\$ 12,000	\$ 97.83	1771 Tapadero Dr, Ephrata 98823	Lot 20; Blk. 2 Rimrock Meadows #3	RIMROCK MEADOWS ASSOCIATION		PO BOX 1195	EPHRATA, WA	98823-0000	2325-20-14-000817-000-00000
81600302600	180	55J (ST;CO;PORT;RD;LIB;)	\$ 12,000	\$ 97.83		LOT 26, BLK 3 IN RIMROCK MEADOWS #2A	SAUNSAUCIE &	PHILLIP ANTON & KRISTINA LICASTRO	OLIVER DAVID SAUNSAUCIE & IAN PHILLIP SAUNSAUCIE 17601 QUARTZ STRET	GRANITE FALLS, WA	98252	2325-30-14-000816-000-00000
81700201800	180	55J (ST;CO;PORT;RD;LIB;)	\$ 12,000	\$ 97.83		Lot 18; Blk. 2 Rimrock Meadows #3	RIMROCK MEADOWS ASSOCIATION		PO BOX 1195	EPHRATA, WA	98823-0000	2325-20-14-000817-000-00000
81700102300	180	55J (ST;CO;PORT;RD;LIB;)	\$ 12,000	\$ 97.83		LOT 23; BLK. 1; RIMROCK MEADOWS #3	TKATCHENKO	OLEG & VALENTINA	12380 32ND AVE NE	SEATTLE, WA	98125	2325-20-14-000817-000-00000
81500600700	180	55J (ST;CO;PORT;RD;LIB;)	\$ 12,000	\$ 97.83	4434 Mesa Dr, Ephrata 98823	LOT 7; BLK. 6; RIMROCK MEADOWS #2	CUEVAS MATA	GABRIEL	20712 - 14TH AVE S	SEATAC, WA	98198-0000	2325-29-31-000815-000-00000
81701102500	180	55J (ST;CO;PORT;RD;LIB;)	\$ 35,000	\$ 285.34	136 Snaffle Ct, Ephrata 98823	Lot 25; Blk. 11 Rimrock Meadows #3	STELMACK	MITCHELL & STEPHANIE	2615 169TH STREET SE	BOTHELL, WA	98012	2325-20-14-000817-000-00000
81500600900	180	55J (ST;CO;PORT;RD;LIB;)	\$ 12,000	\$ 97.83	4876 Mesa Dr, Ephrata 98823	LOT 9; BLK. 6; RIMROCK MEADOWS #2	REDMOND	BENJAMIN & NICOLE	19916 OLD OWEN RD #1060	MONROE, WA	98272	2325-29-31-000815-000-00000
81400500900	180	55J (ST;CO;PORT;RD;LIB;)	\$ 12,000	\$ 97.83		Lot 9; Blk. 5 Rimrock Meadows #1	HANGCA ETAL	PAT K	4160 COVE WEST DR	MOSES LAKE, WA	98837	2325-20-34-000814-000-00000
81500602200	180	55J (ST;CO;PORT;RD;LIB;)	\$ 12,000	\$ 97.83	485 Meadows Dr, Ephrata 98823	LOT 22; BLK. 6; RIMROCK MEADOWS #2	DE OLIVEIRA	RABI AND VIVIANE FERREIRA	7175 MARBBLE QUARRY RD	CANTON, GA	30114-8797	2325-29-31-000815-000-00000
81700803400	180	55J (ST;CO;PORT;RD;LIB;)	\$ 12,000	\$ 97.83	170 Falcon Ct, Ephrata 98823	Lot 34; Blk. 8 Rimrock Meadows #3	MORENO	LUIS	2804 S 259TH PL	KENT, WA	98032-0000	2325-20-14-000817-000-00000
81500700400	180	55J (ST;CO;PORT;RD;LIB;)	\$ 14,400	\$ 117.40	67 Pinto Pl, Ephrata 98823	LOT 4; BLK 7 RIMROCK MEADOWS #2	OGDEN	SCOTT	TAMMY KLINGER 315 BASIN ST NW	EPHRATA, WA	98823	2325-29-31-000815-000-00000

Parcel Number	District	District Desc	Total Value	Property Tax	Status	Legal	Owner Last Name	Owner First Name	Owner Address	City State	Zip	MapNumber
81400506800	180	55J (ST;CO;PORT;RD;LIB;)	\$ 12,000	\$ 97.83		LOT 68; BLK 5 RIMROCK MEADOWS #1	TOLLEY	JOSEPH & TRISHA	1050 S HI-LO DR	OTHELLO, WA	99344-0000	2325-20-34-000814-000-00000
81502202300	180	55J (ST;CO;PORT;RD;LIB;)	\$ 12,000	\$ 97.83	3035 Branding Iron Dr, Ephrata 98823	LOT 23; BLK. 22; RIMROCK MEADOWS #2	SAMADUROFF	BRAD	BRIAN SAMADUROFF & BEN SAMADUROFF 7310 190TH ST CT. E	PUYALLUP, WA	98375	2325-29-31-000815-000-00000
81400701000	180	55J (ST;CO;PORT;RD;LIB;)	\$ 12,000	\$ 97.83		LOT 10; BLK 7 RIMROCK MEADOWS #1	BROAD	LARRY & PATRICIA K	29251 157TH AVE SE	KENT, WA	98042-0000	2325-20-34-000814-000-00000
81502500800	180	55J (ST;CO;PORT;RD;LIB;)	\$ 12,000	\$ 97.83		LOT 8; BLK. 25; RIMROCK MEADOWS #2	BOSANCU	BEN	16201 184TH AVE SE	RENTON, WA	98058	2325-29-31-000815-000-00000
81600300200	180	55J (ST;CO;PORT;RD;LIB;)	\$ 12,000	\$ 97.83		LOT 2; BLK 3 RIMROCK MEADOWS #2A	ESTEFANI ARMINDA GONZALEZ & OMAR GONZALEZ MERCADO		1568 3RD ST NE	EAST WENATCHEE, WA	98802	2325-30-14-000816-000-00000
81501501600	180	55J (ST;CO;PORT;RD;LIB;)	\$ 17,900	\$ 145.93	90 Rodeo Ct, Ephrata 98823	LOT 16; BLK. 15; RIMROCK MEADOWS #2	MCEWEN	RYAN & KATIE	12330 51ST AVE SE	EVERETT, WA	98208-9671	2325-29-31-000815-000-00000
81600301000	180	55J (ST;CO;PORT;RD;LIB;)	\$ 12,000	\$ 97.83		LOT 10; BLK. 3; RIMROCK MEADOWS #2A	JENSEN	MARK	706 HOLLY ST	COULEE DAM, WA	99116	2325-30-14-000816-000-00000
81501601100	180	55J (ST;CO;PORT;RD;LIB;)	\$ 12,000	\$ 97.83		LOT 11; BLK. 16; RIMROCK MEADOWS #2	ALLEN	CLEO	1911 DANCLIFF DR	DALLAS, TX	75224-0000	2325-29-31-000815-000-00000
81600301100	180	55J (ST;CO;PORT;RD;LIB;)	\$ 12,000	\$ 97.83		LOT 11; BLK. 3; RIMROCK MEADOWS #2A	HARBOTTLE III	JOHN T & BRENDA I	159 BASIN ST SW # 138	EPHRATA, WA	98823	2325-30-14-000816-000-00000
81501603100	180	55J (ST;CO;PORT;RD;LIB;)	\$ 12,000	\$ 97.83		LOT 31; BLK. 16; RIMROCK MEADOWS #2	ANDERSON	MARK K	511 SW 17TH AVE	PUYALLUP, WA	98371-0000	2325-29-31-000815-000-00000
81600301200	180	55J (ST;CO;PORT;RD;LIB;)	\$ 12,000	\$ 97.83	2105 Wildlands Dr, Ephrata 98823	LOT 12; BLK. 3; RIMROCK MEADOWS #2A	HARBOTTLE III	JOHN T & BRENDA I	159 BASIN ST SW # 138	EPHRATA, WA	98823	2325-30-14-000816-000-00000
81501903600	180	55J (ST;CO;PORT;RD;LIB;)	\$ 12,000	\$ 97.83		LOT 36; BLK 19 RIMROCK MEADOWS #2	ERICKSON	ERRIN CHRISTOPHER & DAVID NEIL	5852 S DESERT LAKES DRIVE	DUVALL, WA	98019-0000	2325-29-31-000815-000-00000
81600301300	180	55J (ST;CO;PORT;RD;LIB;)	\$ 18,000	\$ 146.75	60 Lone Star Ct, Ephrata 98823	LOT 13; BLK. 3; RIMROCK MEADOWS #2A	JONES	BRANDON & SADIE	PO BOX 3031	SILVERDALE, WA	98383	2325-30-14-000816-000-00000
81501906400	180	55J (ST;CO;PORT;RD;LIB;)	\$ 12,000	\$ 97.83		LOT 64; BLK. 19; RIMROCK MEADOWS #2	HOWE	ROBERT LEE	13244 NE 108TH	REDMOND, WA	98052-0000	2325-29-31-000815-000-00000
81700102000	180	55J (ST;CO;PORT;RD;LIB;)	\$ 12,000	\$ 97.83		LOT 20; BLK. 1; RIMROCK MEADOWS #3	TLASECA	MARCO JR	15251 VAN BUREN ST APT A	MIDWAY CITY, CA	92655	2325-20-14-000817-000-00000
81501906500	180	55J (ST;CO;PORT;RD;LIB;)	\$ 12,000	\$ 97.83		LOT 65; BLK. 19; RIMROCK MEADOWS #2	UN	THIEMCHAY	405 146TH ST SW	LYNNWOOD, WA	98037-0000	2325-29-31-000815-000-00000
81501910900	180	55J (ST;CO;PORT;RD;LIB;)	\$ 12,000	\$ 97.83		LOT 109; BLK. 19; RIMROCK MEADOWS #2	BILLINGSLEY	BRENT D	1843 PALISADES ROAD	PALISADES, WA	98845	2325-29-31-000815-000-00000
81501910800	180	55J (ST;CO;PORT;RD;LIB;)	\$ 12,000	\$ 97.83		LOT 108; BLK. 19; RIMROCK MEADOWS #2	LU	VIANNA	3771 S PERRY ST	SEATTLE, WA	98118-0000	2325-29-31-000815-000-00000
81501911000	180	55J (ST;CO;PORT;RD;LIB;)	\$ 12,000	\$ 97.83		LOT 110; BLK. 19; RIMROCK MEADOWS #2	MASSEY	SHEILA R	PO BOX 294	EPHRATA, WA	98823	2325-29-31-000815-000-00000
81500501000	180	55J (ST;CO;PORT;RD;LIB;)	\$ 12,000	\$ 97.83		LOT 10; BLK. 5; RIMROCK MEADOWS #2	MATOWITZ	KEITH G	12419 SUNCATCHER	SAN ANTONIO, TX	78253-5988	2325-29-31-000815-000-00000
81501911100	180	55J (ST;CO;PORT;RD;LIB;)	\$ 13,800	\$ 112.51	1676 Branding Iron Dr, Ephrata 98823	LOT 111; BLK. 19; RIMROCK MEADOWS #2	KNOWLTON	DALE E	2272 W BARBARA RD	OTHELLO, WA	99344	2325-29-31-000815-000-00000
81500601200	180	55J (ST;CO;PORT;RD;LIB;)	\$ 12,000	\$ 97.83		LOT 12; BLK. 6; RIMROCK MEADOWS #2	NICHOLS	CANDY L	TRUSTEE OF HER REVOCABLE TRUST 9205 S SHARON LN	MUSTANG, OK	73064-0000	2325-29-31-000815-000-00000
81502002100	180	55J (ST;CO;PORT;RD;LIB;)	\$ 12,000	\$ 97.83		LOT 21; BLK. 20; RIMROCK MEADOWS #2	GOUGH	MICHAEL	9733 WOODLAWN AVENUE N	SEATTLE, WA	98103	2325-29-31-000815-000-00000
81500700500	180	55J (ST;CO;PORT;RD;LIB;)	\$ 12,000	\$ 97.83		LOT 5; BLK. 7; RIMROCK MEADOWS #2	RINI	ALEK	2858 SE FALCON VIEW DR	EAST WENATCHEE, WA	98802-0000	2325-29-31-000815-000-00000
81502300600	180	55J (ST;CO;PORT;RD;LIB;)	\$ 26,900	\$ 219.31	224 Red River Ct, Ephrata 98823	LOT 6; BLK. 23; RIMROCK MEADOWS #2	KOK	NATHANIEL & ANGELA	2331 WEST PARKWAY DRIVE	MOUNT VERNON, WA	98273	2325-29-31-000815-000-00000
81600200500	180	55J (ST;CO;PORT;RD;LIB;)	\$ 12,000	\$ 97.83	1851 Stubble Dr, Ephrata 98823	LOT 5; BLK. 2; RIMROCK MEADOWS #2A	RENNER	KAREN R	131 288TH ST NE	ARLINGTON, WA	98223	2325-30-14-000816-000-00000
81401201800	180	55J (ST;CO;PORT;RD;LIB;)	\$ 12,000	\$ 97.83		LOT 18; BLK 12 RIMROCK MEADOWS #1	HOLLIDAY	RYAN M	HOLLIDAY, DALE R 225 - 137TH ST SW	EVERETT, WA	98208-0000	2325-20-34-000814-000-00000
81600300400	180	55J (ST;CO;PORT;RD;LIB;)	\$ 12,000	\$ 97.83		LOT 4; BLK 3 RIMROCK MEADOWS #2A	GARNER	DANIEL L	417 TYLER STREET	PUEBLO, CO	91007-1405	2325-30-14-000816-000-00000
81500500100	180	55J (ST;CO;PORT;RD;LIB;)	\$ 12,000	\$ 97.83		LOT 1; BLK. 5; RIMROCK MEADOWS #2	REYBURN	JOSHUA	1110 - 20TH ST	ANACORTES, WA	98221-0000	2325-29-31-000815-000-00000
81600300900	180	55J (ST;CO;PORT;RD;LIB;)	\$ 12,000	\$ 97.83	2574 Stubble Dr, Ephrata 98823	LOT 9; BLK. 3; RIMROCK MEADOWS #2A	WILLIE	ANTHONY L & SIRKKU	17126 58TH ST SE	SNOHOMISH, WA	98290	2325-30-14-000816-000-00000
81500600200	180	55J (ST;CO;PORT;RD;LIB;)	\$ 12,000	\$ 97.83		LOT 2; BLK. 6; RIMROCK MEADOWS #2	RIMROCK MEADOWS ASSOCIATION		PO BOX 1195	EPHRATA, WA	98823-0000	2325-29-31-000815-000-00000
81700301400	180	55J (ST;CO;PORT;RD;LIB;)	\$ 12,000	\$ 97.83		LOT 14; BLK.3; RIMROCK MEADOWS #3	HIRST	ROCKY D & PATRICIA A	PO BOX 1892	ELMA, WA	98541	2325-20-14-000817-000-00000

Parcel Number	District	District Desc	Total Value	Property Tax	Situs	Legal	Owner Last Name	Owner First Name	Owner Address	City State	Zip	MapNumber
81500800100	180	55J (ST;CO;PORT;RD;LIB;)	\$ 12,000	\$ 97.83		LOT 1; BLK. 8; RIMROCK MEADOWS #2	RIMROCK MEADOWS ASSOCIATION		PO BOX 1195	EPHRATA, WA	98823-0000	2325-29-31-000815-000-00000
81700302300	180	55J (ST;CO;PORT;RD;LIB;)	\$ 12,000	\$ 97.83		LOT 23; BLK. 3; RIMROCK MEADOWS #3	BLANCO	JESUS MANUEL CHAVEZ	MARIA DEL MEJIA MENDOZA 17993 ROAD A NW UNIT 7	EPHRATA, WA	98823	2325-20-14-000817-000-00000
81700302400	180	55J (ST;CO;PORT;RD;LIB;)	\$ 12,000	\$ 97.83		LOT 24; BLK. 3; RIMROCK MEADOWS #3	BLANCO	JESUS MANUEL CHAVEZ	MARIA DEL MEJIA MENDOZA 17993 ROAD A NW UNIT 7	EPHRATA, WA	98823	2325-20-14-000817-000-00000
81700302600	180	55J (ST;CO;PORT;RD;LIB;)	\$ 12,000	\$ 97.83		LOT 26; BLK. 3; RIMROCK MEADOWS #3	RIVERA	JOSE & BRISA & KIARA	P.O BOX 665	MANSON, WA	98831	2325-20-14-000817-000-00000
81502402300	180	55J (ST;CO;PORT;RD;LIB;)	\$ 12,000	\$ 97.83		LOT 23; BLK. 24; RIMROCK MEADOWS #2	INABNIT	HILMON MARK	420 EAST STATE STREET SUITE D	SEDRO-WOOLLEY, WA	98284	2325-29-31-000815-000-00000
81400502100	180	55J (ST;CO;PORT;RD;LIB;)	\$ 12,000	\$ 97.83		Lot 21; Blk. 5 Rimrock Meadows #1	BRETCHES	ARTHUR & RENEE AND	KIMBERLY YOUNGERS 120 PEACH TREE DR	EPHRATA, WA	98823-0000	2325-20-34-000814-000-00000
81600200300	180	55J (ST;CO;PORT;RD;LIB;)	\$ 12,000	\$ 97.83		LOT 3; BLK. 2; RIMROCK MEADOWS #2A	INGVARSSON	PALMI & SAMANTHA	821 148TH ST SE	MILL CREEK, WA	98012	2325-30-14-000816-000-00000
81501501200	180	55J (ST;CO;PORT;RD;LIB;)	\$ 12,000	\$ 97.83		LOT 12; BLK. 15; RIMROCK MEADOWS #2	DOWNING	DOUGLAS A	18539 NE 184TH ST	WOODINVILLE, WA	98077-8228	2325-29-31-000815-000-00000
81600300600	180	55J (ST;CO;PORT;RD;LIB;)	\$ 12,000	\$ 97.83		LOT 6; BLK 3 RIMROCK MEADOWS #2A	WAHL	BRAD	32892 135TH PL SE	SULTAN, WA	98294	2325-30-14-000816-000-00000
81501502200	180	55J (ST;CO;PORT;RD;LIB;)	\$ 12,000	\$ 97.83	135 Rodeo Ct, Ephrata 98823	LOT 22; BLK. 15; RIMROCK MEADOWS #2	RIMROCK MEADOWS ASSOCIATION		PO BOX 1195	EPHRATA, WA	98823-0000	2325-29-31-000815-000-00000
81600301600	180	55J (ST;CO;PORT;RD;LIB;)	\$ 12,000	\$ 97.83		LOT 16; BLK 3 RIMROCK MEADOWS #2A	HARBOTTLE III	JOHN THOMAS & BRENDA	21323 SE 289TH WAY	KENT, WA	98042	2325-30-14-000816-000-00000
81501601500	180	55J (ST;CO;PORT;RD;LIB;)	\$ 12,000	\$ 97.83		LOT 15; BLK. 16; RIMROCK MEADOWS #2	PORTCH	JIM H	17829 39TH AVE W	LYNNWOOD, WA	98037-0000	2325-29-31-000815-000-00000
81700200700	180	55J (ST;CO;PORT;RD;LIB;)	\$ 12,000	\$ 97.83		LOT 7; BLK. 2; RIMROCK MEADOWS #3	HUDSON	EARNEST RICHARD & YVONNE	PO BOX 41	BREMERTON, WA	98337	2325-20-14-000817-000-00000
81501904800	180	55J (ST;CO;PORT;RD;LIB;)	\$ 12,000	\$ 97.83		LOT 48; BLK. 19; RIMROCK MEADOWS #2	RIMROCK MEADOWS ASSOCIATION		PO BOX 1195	EPHRATA, WA	98823-0000	2325-29-31-000815-000-00000
81700302200	180	55J (ST;CO;PORT;RD;LIB;)	\$ 12,000	\$ 97.83		LOT 22; BLK. 3; RIMROCK MEADOWS #3	CHAVEZ BLANCO &	JESUS MANUEL	MARIA DEL MEJIA MENDOZA 17993 ROAD A NW UNIT 7	EPHRATA, WA	98823	2325-20-14-000817-000-00000
81500900900	180	55J (ST;CO;PORT;RD;LIB;)	\$ 12,000	\$ 97.83		LOT 9; BLK. 9; RIMROCK MEADOWS #2	OSLUND	DAVID F	C/O DELAYNE OSLUND BLAKLEY 125 SPRUCE AVE	PROSSER, WA	99350-0000	2325-29-31-000815-000-00000
81700302500	180	55J (ST;CO;PORT;RD;LIB;)	\$ 12,000	\$ 97.83		LOT 25; BLK. 3; RIMROCK MEADOWS #3	RIVERA	JOSE & BRISA & KIARA	P.O BOX 665	MANSON, WA	98831	2325-20-14-000817-000-00000
81501300800	180	55J (ST;CO;PORT;RD;LIB;)	\$ 12,000	\$ 97.83		LOT 8; BLK. 13; RIMROCK MEADOWS #2	SASAHARA	TADASHI	2229 DAFFOOL DR	PITTSBURG, CA	94565-4466	2325-29-31-000815-000-00000
81700304300	180	55J (ST;CO;PORT;RD;LIB;)	\$ 12,000	\$ 97.83		LOT 43; BLK. 3; RIMROCK MEADOWS #3	SAMUELSEN	HOLLYANNE	718 GRIFFIN AVE #914	ENUMCLAW, WA	98022	2325-20-14-000817-000-00000
81501302700	180	55J (ST;CO;PORT;RD;LIB;)	\$ 12,000	\$ 97.83		LOT 27; BLK. 13; RIMROCK MEADOWS #2	RIMROCK MEADOWS ASSOCIATION		PO BOX 1195	EPHRATA, WA	98823-0000	2325-29-31-000815-000-00000
81600301700	180	55J (ST;CO;PORT;RD;LIB;)	\$ 12,000	\$ 97.83		LOT 17; BLK 3 RIMROCK MEADOWS #2A	HARBOTTLE III	JOHN THOMAS & BRENDA	21323 SE 289TH WAY	KENT, WA	98042	2325-30-14-000816-000-00000
81501302800	180	55J (ST;CO;PORT;RD;LIB;)	\$ 12,000	\$ 97.83		LOT 28; BLK. 13; RIMROCK MEADOWS #2	MITCHELL	JOSEPH	6509 BRIGHT MORNING STREET	NORTH LAS VEGAS, NV	89084-0000	2325-29-31-000815-000-00000
81600302100	180	55J (ST;CO;PORT;RD;LIB;)	\$ 12,000	\$ 97.83	290 Wildlands Dr, Ephrata 98823	LOT 21; BLK. 3; RIMROCK MEADOWS #2A	BRRR LLC		PO BOX 398	ROYAL CITY, WA	99357	2325-30-14-000816-000-00000
81600302800	180	55J (ST;CO;PORT;RD;LIB;)	\$ 12,000	\$ 97.83		LOT 28; BLK. 3; RIMROCK MEADOWS #2A	HARBOTTLE III	JOHN T & BRENDA I	159 BASIN ST SW # 138	EPHRATA, WA	98823	2325-30-14-000816-000-00000
81501603200	180	55J (ST;CO;PORT;RD;LIB;)	\$ 12,000	\$ 97.83		LOT 32; BLK. 16; RIMROCK MEADOWS #2	WHITE	HOLLIS M & LEAHA M	22757 NW SEABECK HOLLY RD	SEABECK, WA	98280	2325-29-31-000815-000-00000
81600302900	180	55J (ST;CO;PORT;RD;LIB;)	\$ 12,000	\$ 97.83	1765 Wildlands Dr, Ephrata 98823	LOT 29; BLK. 3; RIMROCK MEADOWS #2A	HARBOTTLE III	JOHN T & BRENDA I	159 BASIN ST SW # 138	EPHRATA, WA	98823	2325-30-14-000816-000-00000
81501604200	180	55J (ST;CO;PORT;RD;LIB;)	\$ 12,000	\$ 97.83		LOT 42; BLK. 16; RIMROCK MEADOWS #2	TATE	HULDA T	8309 20TH AVE E	TACOMA, WA	98404-5439	2325-29-31-000815-000-00000
81502202400	180	55J (ST;CO;PORT;RD;LIB;)	\$ 12,000	\$ 97.83		LOT 24; BLK.22; RIMROCK MEADOWS #2	BRRR LLC		PO BOX 398	ROYAL CITY, WA	99357	2325-29-31-000815-000-00000
81501905700	180	55J (ST;CO;PORT;RD;LIB;)	\$ 12,000	\$ 97.83		LOT 57; BLK. 19; RIMROCK MEADOWS #2	WILCOX	NORMAN G	407 10TH ST SE	PUYALLUP, WA	98372-5609	2325-29-31-000815-000-00000
81502400200	180	55J (ST;CO;PORT;RD;LIB;)	\$ 12,000	\$ 97.83		LOT 2; BLK. 24; RIMROCK MEADOWS #2	SCOTT	BRUCE	W6652 MOHRBACH ROAD	PARK FALLS, WI	54552	2325-29-31-000815-000-00000
81502001700	180	55J (ST;CO;PORT;RD;LIB;)	\$ 12,000	\$ 97.83		LOT 17; BLK. 20; RIMROCK MEADOWS #2	RIMROCK MEADOWS ASSOCIATION		PO BOX 1195	EPHRATA, WA	98823-0000	2325-29-31-000815-000-00000
81600300100	180	55J (ST;CO;PORT;RD;LIB;)	\$ 12,000	\$ 97.83		LOT 1; BLK. 3; RIMROCK MEADOWS #2A	EVANGER	DANNY A	TASTAD, STEVEN PAUL 4732 123RD AVENUE NE	LAKE STEVENS, WA	98258	2325-30-14-000816-000-00000

Parcel Number	District	District Desc	Total Value	Property Tax	Situs	Legal	Owner Last Name	Owner First Name	Owner Address	City State	Zip	MapNumber
81502001800	180	55J (ST;CO;PORT;RD;LIB;)	\$ 12,000	\$ 97.83		LOT 18; BLK. 20; RIMROCK MEADOWS #2	KIRK	SHELLEE	PO BOX 5077	SPANAWAY, WA	98387-5077	2325-29-31-000815-000-00000
81600300300	180	55J (ST;CO;PORT;RD;LIB;)	\$ 12,000	\$ 97.83		LOT 3; BLK 3 RIMROCK MEADOWS #2A	OPEN ACRES LLC		864 GRAND AVE SUITE 880	SAN DIEGO, CA	92109	2325-30-14-000816-000-00000
81502200300	180	55J (ST;CO;PORT;RD;LIB;)	\$ 12,000	\$ 97.83		LOT 3; BLK 22 RIMROCK MEADOWS #2	STENTZ	PETER P	15711 118TH PL NE	BOTHELL, WA	98011-0000	2325-29-31-000815-000-00000
81700500200	180	55J (ST;CO;PORT;RD;LIB;)	\$ 12,000	\$ 97.83		LOT 2; BLK. 5; RIMROCK MEADOWS #3	NAYDENOV	IVAN & KAVIAN	2292 GLADYS LANE	MOSES LAKE, WA	98837	2325-20-14-000817-000-00000
81502201900	180	55J (ST;CO;PORT;RD;LIB;)	\$ 12,000	\$ 97.83	208 Roan Ct, Ephrata 98823	LOT 19; BLK. 22; RIMROCK MEADOWS #2	WONSER	JAMES EDWARD	PO BOX 3404	ARLINGTON, WA	98223-3404	2325-29-31-000815-000-00000
81700800200	180	55J (ST;CO;PORT;RD;LIB;)	\$ 12,000	\$ 97.83	4030 W Coyote Trl, Ephrata 98823	LOT 2; BLK 8 RIMROCK MEADOWS #3	CAMPBELL	TIMOTHY E	11807 S AVE 9E	YUMA, AZ	85365	2325-20-14-000817-000-00000
81501908600	180	55J (ST;CO;PORT;RD;LIB;)	\$ 12,000	\$ 97.83		LOT 86; BLK. 19; RIMROCK MEADOWS #2	BRAULICK	DENNIS	917 E 12TH AVE	POST FALLS, ID	83854-0000	2325-29-31-000815-000-00000
81700800300	180	55J (ST;CO;PORT;RD;LIB;)	\$ 12,000	\$ 97.83		LOT 3, BLK 8; RIMROCK MEADOWS #3	CAMPBELL	TIMOTHY E	11807 S AVE 9E	YUMA, AZ	85365	2325-20-14-000817-000-00000
81501909600	180	55J (ST;CO;PORT;RD;LIB;)	\$ 12,000	\$ 97.83		LOT 96; BLK. 19; RIMROCK MEADOWS #2	BRAGG	KENNETH & VALERIE	1105 MCPHERSON AVE	RICHLAND, WA	99352-0000	2325-29-31-000815-000-00000
81700802300	180	55J (ST;CO;PORT;RD;LIB;)	\$ 13,700	\$ 111.69	207 Hackamore Ct, Ephrata 98823	LOT 23; BLK 8 RIMROCK MEADOWS #3	BOERSEMA	BRAD & KANDIS	1714 7TH STREET NE	EAST WENATCHEE, WA	98802	2325-20-14-000817-000-00000
81501911300	180	55J (ST;CO;PORT;RD;LIB;)	\$ 15,400	\$ 125.55	134 Stone Boat Pl, Ephrata 98823	LOT 113; BLK. 19; RIMROCK MEADOWS #2	BARTLETT	ANGELA & CHARLES	516 KINCAID AVE	SUMNER, WA	98390	2325-29-31-000815-000-00000
81700202900	180	55J (ST;CO;PORT;RD;LIB;)	\$ 12,000	\$ 97.83	374 Caballero Ct, Ephrata 98823	LOT 29; BLK. 2; RIMROCK MEADOWS #3	EVANS	EVAN ROBERT & KAREN I	23100 STATE ROUTE 9	MOUNT VERNON, WA	98274	2325-20-14-000817-000-00000
81502100100	180	55J (ST;CO;PORT;RD;LIB;)	\$ 12,000	\$ 97.83		LOT 1; BLK. 21; RIMROCK MEADOWS #2	LAU	KENNETH HAK CHEONG	28512 BARBOSA	MISSION VIEJO, CA	92692	2325-29-31-000815-000-00000
81700300100	180	55J (ST;CO;PORT;RD;LIB;)	\$ 12,000	\$ 97.83	4549 W Coyote Trl, Ephrata 98823	LOT 1; BLK 3 RIMROCK MEADOWS #3	MENDOZA &	BENIGNO CONTRERAS	VANESSA GUISELLE SANDOVAL AGUINAGA 917 FRUITVALE BLVD #37	YAKIMA, WA	98902	2325-20-14-000817-000-00000
81501905400	180	55J (ST;CO;PORT;RD;LIB;)	\$ 12,000	\$ 97.83		LOT 54; BLK. 19; RIMROCK MEADOWS #2	RIMROCK MEADOWS ASSOCIATION		PO BOX 1195	EPHRATA, WA	98823-0000	2325-29-31-000815-000-00000
81501905500	180	55J (ST;CO;PORT;RD;LIB;)	\$ 12,000	\$ 97.83		LOT 55; BLK. 19; RIMROCK MEADOWS #2	RIMROCK MEADOWS ASSOCIATION		PO BOX 1195	EPHRATA, WA	98823-0000	2325-29-31-000815-000-00000
81700800700	180	55J (ST;CO;PORT;RD;LIB;)	\$ 12,000	\$ 97.83	149 Paddock Ct, Ephrata 98823	LOT 7; BLK. 8; RIMROCK MEADOWS #3	LUNDBERG	KIRBY & CAROL	526 N WEST AVE #153	ARLINGTON, WA	98223	2325-20-14-000817-000-00000
81501910000	180	55J (ST;CO;PORT;RD;LIB;)	\$ 12,000	\$ 97.83	1006 Lone Butte Pl, Ephrata 98823	LOT 100; BLK. 19; RIMROCK MEADOWS #2	DUNN	LARRY E & LANA K	GOULD, SCOTT G & CATHY J DUNN 12400 CARRIAGE PL SE	OLALLA, WA	98359-9310	2325-29-31-000815-000-00000
81700800100	180	55J (ST;CO;PORT;RD;LIB;)	\$ 12,000	\$ 97.83	232 Tumbleweed Way, Ephrata 98823	LOT 1; BLK 8 RIMROCK MEADOWS #3	CAMPBELL	TIMOTHY E	11807 S AVE 9E	YUMA, AZ	85365	2325-20-14-000817-000-00000
81501910300	180	55J (ST;CO;PORT;RD;LIB;)	\$ 19,200	\$ 156.53	392 Lone Butte Pl, Ephrata 98823	LOT 103; BLK. 19; RIMROCK MEADOWS #2	WEED	STEVEN & COLLEEN	PO BOX 3242	SEQUIM, WA	98382-0000	2325-29-31-000815-000-00000
81700805700	180	55J (ST;CO;PORT;RD;LIB;)	\$ 12,000	\$ 97.83		LOT 57; BLK. 8; RIMROCK MEADOWS #3	JANES	JIM H	LAURA JANES PO BOX 532	SOAP LAKE, WA	98851	2325-20-14-000817-000-00000
81501905800	180	55J (ST;CO;PORT;RD;LIB;)	\$ 12,000	\$ 97.83		LOT 58; BLK. 19; RIMROCK MEADOWS #2	WILCOX	NORMAN G	407 10TH ST SE	PUYALLUP, WA	98372-5609	2325-29-31-000815-000-00000
81700900800	180	55J (ST;CO;PORT;RD;LIB;)	\$ 12,000	\$ 97.83		LOT 8; BLK. 9; RIMROCK MEADOWS #3	GODINA OLIVA	JOSE ALBERTO & ADELAIDA	PO BOX 3745	WENATCHEE, WA	98807	2325-20-14-000817-000-00000
81501908800	180	55J (ST;CO;PORT;RD;LIB;)	\$ 12,000	\$ 97.83		LOT 88; BLK. 19; RIMROCK MEADOWS #2	BARTKOSKI	THOMAS H & LINDA J	11262 31ST PL NE	LAKE STEVENS, WA	98258-0000	2325-29-31-000815-000-00000
81700900900	180	55J (ST;CO;PORT;RD;LIB;)	\$ 12,000	\$ 97.83	2433 Snaffle Dr, Ephrata 98823	LOT 9; BLK. 9; RIMROCK MEADOWS #3	LOPEZ DURAN	ANTONIO DE JESUS	29401 MILITARY RD #52	FEDERAL WAY, WA	98003	2325-20-14-000817-000-00000
81501909700	180	55J (ST;CO;PORT;RD;LIB;)	\$ 12,000	\$ 97.83		LOT 97; BLK. 19; RIMROCK MEADOWS #2	RIMROCK MEADOWS ASSOCIATION		PO BOX 1195	EPHRATA, WA	98823-0000	2325-29-31-000815-000-00000
81700302700	180	55J (ST;CO;PORT;RD;LIB;)	\$ 12,000	\$ 97.83		LOT 27; BLK. 3; RIMROCK MEADOWS #3	RIVERA	JOSE & BRISA & KIARA	P.O BOX 665	MANSON, WA	98831	2325-20-14-000817-000-00000
81501910400	180	55J (ST;CO;PORT;RD;LIB;)	\$ 12,200	\$ 99.46	334 Lone Butte Pl, Ephrata 98823	LOT 104; BLK. 19; RIMROCK MEADOWS #2	JOHNSON ETAL	DAVID N	1314 LUCCHESI ROAD	HELENA, MT	59602	2325-29-31-000815-000-00000
81700401900	180	55J (ST;CO;PORT;RD;LIB;)	\$ 12,000	\$ 97.83		LOT 19; BLK. 4; RIMROCK MEADOWS #3	HOLLINGSWORTH	BOBBY	1219 N WENATCHEE AVE	WENATCHEE, WA	98801	2325-20-14-000817-000-00000
81700800500	180	55J (ST;CO;PORT;RD;LIB;)	\$ 12,000	\$ 97.83		LOT 5; BLK. 8; RIMROCK MEADOWS #3	THOMAS	DEREK A	1827 ST CROIX CT	PLUMAS LAKE, CA	95961	2325-20-14-000817-000-00000
81700803700	180	55J (ST;CO;PORT;RD;LIB;)	\$ 15,200	\$ 123.92	2676 Snaffle Dr, Ephrata 98823	LOT 37; BLK. 8; RIMROCK MEADOWS #3	REYNOLDS &	ANGELINA Y	BENJAMIN P OLSON 6320 REST PL NE	BREMERTON, WA	98311	2325-20-14-000817-000-00000
81502300400	180	55J (ST;CO;PORT;RD;LIB;)	\$ 12,000	\$ 97.83		LOT 4; BLK 23 RIMROCK MEADOWS #2	STENTZ	PETER P	15711 118TH PL NE	BOTHELL, WA	98011-0000	2325-29-31-000815-000-00000
81500900200	180	55J (ST;CO;PORT;RD;LIB;)	\$ 12,000	\$ 97.83		LOT 2; BLK. 9; RIMROCK MEADOWS #2	TOOLEY	MICHAEL GEORGE & MAGDALENA GARAY	18208 3RD AVE NW	SHORELINE, WA	98177	2325-29-31-000815-000-00000

Parcel Number	District	District Desc	Total Value	Property Tax	Site	Legal	Owner Last Name	Owner First Name	Owner Address	City/State	Zip	Map Number
81502301300	180	55J (ST;CO;PORT;RD;LIB;)	\$ 12,000	\$ 97.83		LOT 13; BLK. 23; RIMROCK MEADOWS #2	LEE	CLAYTON A & MARJORIE H	PO BOX 349	NORTH BONNEVILLE, WA	98639-0349	2325-29-31-000815-000-00000
81500900300	180	55J (ST;CO;PORT;RD;LIB;)	\$ 12,000	\$ 97.83		LOT 3; BLK. 9; RIMROCK MEADOWS #2	SIDDICK	AYOOB & AMIDA	5714 125TH ST SE	SNOHOMISH, WA	98296-0000	2325-29-31-000815-000-00000
81500900400	180	55J (ST;CO;PORT;RD;LIB;)	\$ 19,400	\$ 158.16	2605 Rattler Loop, Ephrata 98823	LOT 4; BLK 9 RIMROCK MEADOWS #2	CORRELL	WILLIAM R & DEBORAH J	136 MARINGO RD	EPHRATA, WA	98823	2325-29-31-000815-000-00000
81501501100	180	55J (ST;CO;PORT;RD;LIB;)	\$ 12,000	\$ 97.83		LOT 11; BLK. 15; RIMROCK MEADOWS #2	SCOTT ETAL	CRAIG A	14518 - 56TH AVE NW	STANWOOD, WA	98292-0000	2325-29-31-000815-000-00000
81501501800	180	55J (ST;CO;PORT;RD;LIB;)	\$ 12,000	\$ 97.83		LOT 18; BLK. 15; RIMROCK MEADOWS #2	TREFTZ &	DEAN	MYLISSA R TREFTZ-RODRIGUEZ 246 W MANSON HWY	CHELAN, WA	98816-9583	2325-29-31-000815-000-00000
81501501900	180	55J (ST;CO;PORT;RD;LIB;)	\$ 12,000	\$ 97.83		LOT 19; BLK. 15; RIMROCK MEADOWS #2	CALKINS	JAMES B	1708 104TH PL SW	EVERETT, WA	98204-0000	2325-29-31-000815-000-00000
81700804800	180	55J (ST;CO;PORT;RD;LIB;)	\$ 12,000	\$ 97.83		LOT 48; BLK. 8; RIMROCK MEADOWS #3	WELLER III	RICHARD FRANCIS & MEREDITH	16410 84TH STREET NE D641	LAKE STEVENS, WA	98258	2325-20-14-000817-000-00000
81501601600	180	55J (ST;CO;PORT;RD;LIB;)	\$ 12,000	\$ 97.83		LOT 16; BLK. 16; RIMROCK MEADOWS #2	MILLER	QUENTIN M	C/O CHRISTOPHER M MILLER 3856 WEST AVE APT C	GREENSBORO, NC	27407-4551	2325-29-31-000815-000-00000
81700805300	180	55J (ST;CO;PORT;RD;LIB;)	\$ 29,300	\$ 238.87	412 Snaffle Dr, Ephrata 98823	LOT 53; BLK. 8; RIMROCK MEADOWS #3	GUZMAN and	FREDY	LOPEZ, SOCORRO MARGARITA 1616 S 39TH STREET	TACOMA, WA	98418	2325-20-14-000817-000-00000
81400206500	180	55J (ST;CO;PORT;RD;LIB;)	\$ 12,000	\$ 97.83	1595 Sagebrush Dr, Ephrata 98823	LOT 65; BLK. 2; RIMROCK MEADOWS #1	BULEY	JOHN M	PO BOX 46	MOSES LAKE, WA	98837-0000	2325-20-34-000814-000-00000
81700901000	180	55J (ST;CO;PORT;RD;LIB;)	\$ 28,500	\$ 232.35	138 Condor Ct, Ephrata 98823	LOT 10; BLK. 9; RIMROCK MEADOWS #3	LOPEZ DURAN	ANTONIO DE JESUS	29401 MILITARY RD #52	FEDERAL WAY, WA	98003	2325-20-14-000817-000-00000
81400300800	180	55J (ST;CO;PORT;RD;LIB;)	\$ 12,000	\$ 97.83	4945 Sacagewea Dr, Ephrata 98823	LOT 8; BLK 3 RIMROCK MEADOWS #1	FIKE	JERRY & RAQUEL	1202 S SKYLINE DR	MOSES LAKE, WA	98837-2353	2325-20-34-000814-000-00000
81701001300	180	55J (ST;CO;PORT;RD;LIB;)	\$ 12,000	\$ 97.83		LOT 13; BLK. 10; RIMROCK MEADOWS #3	PEREZ &	ANABELL	CECILIA GAYTAN 2500 STATE HWY 28 SOUTH UNIT 21	EAST WENATCHEE, WA	98802	2325-20-14-000817-000-00000
81400503700	180	55J (ST;CO;PORT;RD;LIB;)	\$ 12,000	\$ 97.83	3725 Pheasant Dr, Ephrata 98823	LOT 37; BLK 5 RIMROCK MEADOWS #1	STOLTZ	GARY G	PO BOX 583	EPHRATA, WA	98823	2325-20-34-000814-000-00000
81701001400	180	55J (ST;CO;PORT;RD;LIB;)	\$ 12,000	\$ 97.83	3032 Tumbleweed Way, Ephrata 98823	LOT 14; BLK. 10; RIMROCK MEADOWS #3	PEREZ &	ANABELL	CECILIA GAYTAN 2500 STATE HWY 28 SOUTH UNIT 21	EAST WENATCHEE, WA	98802	2325-20-14-000817-000-00000
81400901600	180	55J (ST;CO;PORT;RD;LIB;)	\$ 12,000	\$ 97.83		LOT 16; BLK. 9; RIMROCK MEADOWS #1	BOOTH	DONALD R	PO BOX 726	EDMONDS, WA	98020-0000	2325-20-34-000814-000-00000
81701101100	180	55J (ST;CO;PORT;RD;LIB;)	\$ 12,000	\$ 97.83		LOT 11; BLK. 11; RIMROCK MEADOWS #3	DAVIS	CHAD & MICHELLE	16753 SADDLE RIDGE PL SE	MONROE, WA	98272	2325-20-14-000817-000-00000
81501911200	180	55J (ST;CO;PORT;RD;LIB;)	\$ 18,300	\$ 149.19	1540 Branding Iron Dr, Ephrata 98823	LOT 112; BLK. 19; RIMROCK MEADOWS #2	RIND	DANIEL & SANDRA	5321 WETMORE AVE	EVERETT, WA	98203-3948	2325-29-31-000815-000-00000
81701102600	180	55J (ST;CO;PORT;RD;LIB;)	\$ 12,000	\$ 97.83		LOT 26; BLK. 11; RIMROCK MEADOWS #3	STELMACK	MITCHELL & STEPHANIE	2615 169TH STREET SE	BOTHELL, WA	98012	2325-20-14-000817-000-00000
81502200200	180	55J (ST;CO;PORT;RD;LIB;)	\$ 12,000	\$ 97.83		LOT 2; BLK. 22; RIMROCK MEADOWS #2	BUCKLES	LARRY M	4387 STAGE RD	CONCARD, VA	24538-3113	2325-29-31-000815-000-00000
81502200400	180	55J (ST;CO;PORT;RD;LIB;)	\$ 12,000	\$ 97.83	11235 W Coyote Trl, Ephrata 98823	LOT 4; BLK. 22; RIMROCK MEADOWS #2	MAUTZ	SUSAN & JOHN	3928 BAGLEY AVE N	SEATTLE, WA	98103-0000	2325-29-31-000815-000-00000
81700802800	180	55J (ST;CO;PORT;RD;LIB;)	\$ 16,900	\$ 137.78	2085 Tumbleweed Trl, Ephrata 98823	LOT 28; BLK. 8; RIMROCK MEADOWS #3	GUTIERREZ &	DANIEL	MARYSOL MARTINEZ & YASMIN GUADALUPE 412 WASHINGTON AVE N TRLR #9	KENT, WA	98032	2325-20-14-000817-000-00000
81502200500	180	55J (ST;CO;PORT;RD;LIB;)	\$ 12,000	\$ 97.83		LOT 5; BLK. 22; RIMROCK MEADOWS #2	SECHENA	JOHN R	12208 GREENWOOD AVE N	SEATTLE, WA	98133-0000	2325-29-31-000815-000-00000
81700804900	180	55J (ST;CO;PORT;RD;LIB;)	\$ 12,000	\$ 97.83		LOT 49; BLK. 8; RIMROCK MEADOWS #3	WELLER III	RICHARD FRANCIS & MEREDITH	16410 84TH STREET NE D641	LAKE STEVENS, WA	98258	2325-20-14-000817-000-00000
81501911800	180	55J (ST;CO;PORT;RD;LIB;)	\$ 12,000	\$ 97.83		LOT 118; BLK. 19; RIMROCK MEADOWS #2	VAN CLEAVE	MARIE R	2434 73RD AVE SE	MERCER ISLAND, WA	98040-2325	2325-29-31-000815-000-00000
81701000400	180	55J (ST;CO;PORT;RD;LIB;)	\$ 12,000	\$ 97.83		LOT 4; BLK. 10; RIMROCK MEADOWS #3	CUEVAS &	GABRIEL	ROSA CARMINA LUGO 2071 14TH AVE SOUTH	SEATAC, WA	98198	2325-20-14-000817-000-00000
81502000800	180	55J (ST;CO;PORT;RD;LIB;)	\$ 12,000	\$ 97.83		LOT 8; BLK. 20; RIMROCK MEADOWS #2	LACROSS ETAL	EDWARD A	1420 S 57TH	TACOMA, WA	98408-0000	2325-29-31-000815-000-00000
81701102900	180	55J (ST;CO;PORT;RD;LIB;)	\$ 12,000	\$ 97.83		LOT 29; BLK 11 RIMROCK MEADOWS #3	SMITH	ROBYN A	PO BOX 314	EPHRATA, WA	98823	2325-20-14-000817-000-00000
81502200700	180	55J (ST;CO;PORT;RD;LIB;)	\$ 12,000	\$ 97.83		LOT 7; BLK 22 RIMROCK MEADOWS #2	STENTZ	PETER P	15711 118TH PL NE	BOTHELL, WA	98011-0000	2325-29-31-000815-000-00000
81502200800	180	55J (ST;CO;PORT;RD;LIB;)	\$ 12,000	\$ 97.83		LOT 8; BLK 22 RIMROCK MEADOWS #2	STENTZ	PETER & DON	15711 118TH PL NE	BOTHELL, WA	98011-0000	2325-29-31-000815-000-00000
81501700500	180	55J (ST;CO;PORT;RD;LIB;)	\$ 12,000	\$ 97.83		LOT 5; BLK. 17; RIMROCK MEADOWS #2	SHAABAN	ALI M	5743 SE McNARY RD	MILWAUKIE, OR	97267-0000	2325-29-31-000815-000-00000
81501905600	180	55J (ST;CO;PORT;RD;LIB;)	\$ 12,000	\$ 97.83		LOT 56; BLK. 19; RIMROCK MEADOWS #2	HAVEN	SCOTT E	820 MT VILLA DR APT A103	ENUMCLAW, WA	98022-0000	2325-29-31-000815-000-00000
81501906800	180	55J (ST;CO;PORT;RD;LIB;)	\$ 12,000	\$ 97.83		LOT 68; BLK. 19; RIMROCK MEADOWS #2	PACE	ROBERT L	9122 58TH AVE E	PUYALLUP, WA	98371	2325-29-31-000815-000-00000
81501908100	180	55J (ST;CO;PORT;RD;LIB;)	\$ 12,000	\$ 97.83		LOT 81; BLK. 19; RIMROCK MEADOWS #2	GARNER	GLORIA J	2060 S EDDY ST	SEATTLE, WA	98108-0000	2325-29-31-000815-000-00000

Parcel Number	District	District Desc	Total Value	Property Tax	Situs	Legal	Owner Last Name	Owner First Name	Owner Address	City State	Zip	MapNumber
81502200100	180	55J (ST;CO;PORT;RD;LIB;)	\$ 12,000	\$ 97.83	12323 Mesa Dr, Ephrata 98823	LOT 1; BLK 22 RIMROCK MEADOWS #2	STENTZ	DON P	PO BOX 403	EPHRATA, WA	98823	2325-29-31-000815-000-00000
81701105300	180	55J (ST;CO;PORT;RD;LIB;)	\$ 27,600	\$ 225.01	2555 Settler Ln, Ephrata 98823	LOTS 53 & 54; BLK 11; RIMROCK MEADOWS #3	WILLIAMS	ALBERT R	5973 HIGH POINT DRIVE SW	SEATTLE, WA	98126	2325-20-14-000817-000-00000
81502201000	180	55J (ST;CO;PORT;RD;LIB;)	\$ 12,000	\$ 97.83		LOT 10; BLK. 22; RIMROCK MEADOWS #2	FOLK	R EUGENE	41004 NE 149TH AVE	AMBOY, WA	98601-0000	2325-29-31-000815-000-00000
81502204000	180	55J (ST;CO;PORT;RD;LIB;)	\$ 12,000	\$ 97.83		LOT 40; BLK. 22; RIMROCK MEADOWS #2	RIMROCK MEADOWS ASSOCIATION		PO BOX 1195	EPHRATA, WA	98823-0000	2325-29-31-000815-000-00000
81700805200	180	55J (ST;CO;PORT;RD;LIB;)	\$ 12,000	\$ 97.83		LOT 52; BLK. 8; RIMROCK MEADOWS #3	GUZMAN &	FREDY	SOCORRO MARGARITA LOPEZ 1616 S 39TH ST	TACOMA, WA	98418	2325-20-14-000817-000-00000
81502401600	180	55J (ST;CO;PORT;RD;LIB;)	\$ 12,000	\$ 97.83		LOT 16; BLK. 24; RIMROCK MEADOWS #2	CROSS	WILLIAM C	21117 5TH AVE W	BOTHELL, WA	98021-0000	2325-29-31-000815-000-00000
81700900200	180	55J (ST;CO;PORT;RD;LIB;)	\$ 12,000	\$ 97.83		LOT 2; BLK. 9; RIMROCK MEADOWS #3	LE	THIEN & HANH NGUYEN	104 SE 43RD ST	HILLSBORO, OR	97123	2325-20-14-000817-000-00000
81502400500	180	55J (ST;CO;PORT;RD;LIB;)	\$ 49,000	\$ 399.48	3053 Clydesdale Loop, Ephrata 98823	CONSOLIDATED LOTS 5, 25; 26 & 27; BLK 24; RIMROCK MEADOWS #2; (PER COPA #3140750)	MOREHOUSE	KEITH A & BONNIE M HOLT-	PO BOX 1562	SOAP LAKE, WA	98851-0000	2325-29-31-000815-000-00000
81700900300	180	55J (ST;CO;PORT;RD;LIB;)	\$ 12,000	\$ 97.83		LOT 3; BLK. 9; RIMROCK MEADOWS #3	DURAN	ANTONIO DE JESUS LOPEZ	39401 MILITARY RD S UNIT 52	FEDERAL WAY, WA	98003-7981	2325-20-14-000817-000-00000
81503000000	180	55J (ST;CO;PORT;RD;LIB;)	\$ -	\$ -		TRACT G; RIMROCK MEADOWS #2	RIMROCK MEADOWS ASSOCIATION		PO BOX 1195	EPHRATA, WA	98823-0000	2325-29-31-000815-000-00000
81700900400	180	55J (ST;CO;PORT;RD;LIB;)	\$ 12,000	\$ 97.83		LOT 4; BLK. 9; RIMROCK MEADOWS #3	DIMOFF III	PETE	7355 ROAD 10 NW	EPHRATA, WA	98823	2325-20-14-000817-000-00000
81600200700	180	55J (ST;CO;PORT;RD;LIB;)	\$ 12,000	\$ 97.83		LOT 7; BLK. 2; RIMROCK MEADOWS #2A	WIDELL	BONNIE SUE	2657 LIVINGSTON LANE	PALM BEACH, FL	33411	2325-30-14-000816-000-00000
81700101400	180	55J (ST;CO;PORT;RD;LIB;)	\$ 12,000	\$ 97.83		LOT 14; BLK. 1; RIMROCK MEADOWS #3	DIEDE	WAYNE	12539 N ANGIER RD	LODI, CA	95240-0000	2325-20-14-000817-000-00000
81502301200	180	55J (ST;CO;PORT;RD;LIB;)	\$ 12,000	\$ 97.83		LOT 12; BLK. 23; RIMROCK MEADOWS #2	DAFOE JR	DALE A & JENNIFER E	1245 LACLEDE ST	SHERIDAN, WY	82801-3318	2325-29-31-000815-000-00000
81502400900	180	55J (ST;CO;PORT;RD;LIB;)	\$ 12,000	\$ 97.83	130 Badger Ct, Ephrata 98823	LOT 9; BLK 24 RIMROCK MEADOWS #2	HOLT	MYKAL A	MOREHOUSE, BONNIE HOLT- PO BOX 1562	SOAP LAKE, WA	98851-1562	2325-29-31-000815-000-00000
81502401700	180	55J (ST;CO;PORT;RD;LIB;)	\$ 12,000	\$ 97.83		LOT 17; BLK. 24; RIMROCK MEADOWS #2	RIMROCK MEADOWS ASSOCIATION		PO BOX 1195	EPHRATA, WA	98823-0000	2325-29-31-000815-000-00000
81700300200	180	55J (ST;CO;PORT;RD;LIB;)	\$ 12,000	\$ 97.83		LOT 2; BLK 3 RIMROCK MEADOWS #3	MENDOZA &	BENIGNO CONTRERAS	VANESSA GUISELLE SANDOVAL AGUINAGA 917 FRUITVALE BLVD #37	YAKIMA, WA	98902	2325-20-14-000817-000-00000
81502600800	180	55J (ST;CO;PORT;RD;LIB;)	\$ 12,000	\$ 97.83		LOT 8; BLK 26 RIMROCK MEADOWS #2	SWIDLER	CODY & JENNIFER	4497 INDEPENDENCE TRL	EVERGREEN, CO	80439	2325-29-31-000815-000-00000
81502201700	180	55J (ST;CO;PORT;RD;LIB;)	\$ 12,000	\$ 97.83		LOT 17; BLK. 22; RIMROCK MEADOWS #2	DASHER	NORMA B	23110 99TH AVE W	EDMONDS, WA	98020-5083	2325-29-31-000815-000-00000
81700800400	180	55J (ST;CO;PORT;RD;LIB;)	\$ 12,000	\$ 97.83		LOT 4; BLK. 8; RIMROCK MEADOWS #3	THOMAS	DEREK A	1827 ST CROIX CT	PLUMAS LAKE, CA	95961	2325-20-14-000817-000-00000
81502600500	180	55J (ST;CO;PORT;RD;LIB;)	\$ 12,000	\$ 97.83	3586 Clydesdale Loop, Ephrata 98823	LOT 5; BLK 26 RIMROCK MEADOWS #2	DEATON	LINDA	3304 FALK RD	VANCOUVER, WA	98661-5666	2325-29-31-000815-000-00000
81700804500	180	55J (ST;CO;PORT;RD;LIB;)	\$ 17,500	\$ 142.67	20 Buzzard Ct, Ephrata 98823	LOT 45; BLK. 8; RIMROCK MEADOWS #3	CERVANTES &	IGNACIO ALCALA	MARIA EUFEMIA GARCIA 7216 S MONROE ST	TACOMA, WA	98409	2325-20-14-000817-000-00000
81502600600	180	55J (ST;CO;PORT;RD;LIB;)	\$ 12,000	\$ 97.83		LOT 6; BLK 26 RIMROCK MEADOWS #2	DEATON	LINDA	3304 FALK RD	VANCOUVER, WA	98661-5666	2325-29-31-000815-000-00000
81502900000	180	55J (ST;CO;PORT;RD;LIB;)	\$ -	\$ -		PORTION TRACT F; RIMROCK MEADOWS #2	RIMROCK MEADOWS ASSOCIATION		PO BOX 1195	EPHRATA, WA	98823-0000	2325-29-31-000815-000-00000
81400901800	180	55J (ST;CO;PORT;RD;LIB;)	\$ 27,900	\$ 227.46	752 Settler Ln, Ephrata 98823	LOT 18; BLK 9 RIMROCK MEADOWS #1	BOOTH	DONALD R & SAMANTHA A	PO BOX 726	EDMONDS, WA	98020	2325-20-34-000814-000-00000
81500300900	180	55J (ST;CO;PORT;RD;LIB;)	\$ 12,000	\$ 97.83		LOT 9; BLK. 3; RIMROCK MEADOWS #2	RICHARDSON	CYRA & ERICA & RAY	4055 NE 58TH ST	SEATTLE, WA	98105-2247	2325-29-31-000815-000-00000
81500400900	180	55J (ST;CO;PORT;RD;LIB;)	\$ 17,900	\$ 145.93	968 Corning Dr, Ephrata 98823	LOT 9; BLK. 4; RIMROCK MEADOWS #2	CREITZ	FREDERICK L	29826 - 20TH AVE S	FEDERAL WAY, WA	98003-0000	2325-29-31-000815-000-00000
81700901100	180	55J (ST;CO;PORT;RD;LIB;)	\$ 24,900	\$ 203.00	100 Condor Ct, Ephrata 98823	LOT 11; BLK. 9; RIMROCK MEADOWS #3	DURAN	ANTONIO DE JESUS LOPEZ	39401 MILITARY RD S UNIT 52	FEDERAL WAY, WA	98003-7981	2325-20-14-000817-000-00000
81500800400	180	55J (ST;CO;PORT;RD;LIB;)	\$ 12,000	\$ 97.83		LOT 4; BLK. 8; RIMROCK MEADOWS #2	GATES JR	ROBERT L	4900 BROOKSIDE PL	ROSWELL, GA	30076-3978	2325-29-31-000815-000-00000
81700901300	180	55J (ST;CO;PORT;RD;LIB;)	\$ 12,000	\$ 97.83		LOT 13; BLK. 9; RIMROCK MEADOWS #3	BIRD	MARK WILLIAM	6717 LINDERSON WAY SW APT 306	TUMWATER, WA	98501-6531	2325-20-14-000817-000-00000
81502002600	180	55J (ST;CO;PORT;RD;LIB;)	\$ 12,000	\$ 97.83		LOT 26; BLK. 20; RIMROCK MEADOWS #2	WARREN	DELBERT W	10 NE CHEROKEE BCH RD	BELFAIR, WA	98528-0000	2325-29-31-000815-000-00000

Parcel Number	District	District Desc	Total Value	Property Tax	Situs	Legal	Owner Last Name	Owner First Name	Owner Address	City State	Zip	MapNumber
81701100400	180	55J (ST;CO;PORT;RD;LIB;)	\$ 12,000	\$ 97.83		LOT 4; BLK. 11; RIMROCK MEADOWS #3	CAZARES &	FRANCISCO VILLEGAS	TERESA VENTURA ROMERO 1800 SUNSET HWY SPC#8	EAST WENATCHEE, WA	98802	2325-20-14-000817-000-00000
81502500900	180	55J (ST;CO;PORT;RD;LIB;)	\$ 12,000	\$ 97.83		LOT 9; BLK. 25; RIMROCK MEADOWS #2	MCCARTNEY	KARI ANN AND	KEVIN & KYLE GROTE 101 NW LANCER LN	PULLMAN, WA	99163	2325-29-31-000815-000-00000
81701100700	180	55J (ST;CO;PORT;RD;LIB;)	\$ 12,000	\$ 97.83		LOT 7; BLK. 11; RIMROCK MEADOWS #3	WINCHESTER	PETER R & CATHERINE	CHAD PARROTT, TAMERA FONDA, TONYA FONDA, ETAL 13731 E 50TH DR	YUMA, AZ	85367	2325-20-14-000817-000-00000
81503100000	180	55J (ST;CO;PORT;RD;LIB;)	\$ -	\$ -		TRACT H; RIMROCK MEADOWS #2	RIMROCK MEADOWS ASSOCIATION		PO BOX 1195	EPHRATA, WA	98823-0000	2325-29-31-000815-000-00000
81700104000	180	55J (ST;CO;PORT;RD;LIB;)	\$ 12,000	\$ 97.83		LOT 40; BLK. 1; RIMROCK MEADOWS #3	REFFNER	RICHARD J	204 ENVIRONS RD	STERLING, VA	20165-5904	2325-20-14-000817-000-00000
81700400800	180	55J (ST;CO;PORT;RD;LIB;)	\$ 12,000	\$ 97.83		LOT 8; BLK. 4; RIMROCK MEADOWS #3	RIMROCK MEADOWS ASSOCIATION		PO BOX 1195	EPHRATA, WA	98823-0000	2325-20-14-000817-000-00000
81600300700	180	55J (ST;CO;PORT;RD;LIB;)	\$ 12,000	\$ 97.83	2122 Stubble Dr, Ephrata 98823	LOT 7; BLK 3 RIMROCK MEADOWS #2A	FOWLER	JEFFREY & JULIE	29219 3RD AVE NE	STANWOOD, WA	98292-6438	2325-30-14-000816-000-00000
81700103000	180	55J (ST;CO;PORT;RD;LIB;)	\$ 12,000	\$ 97.83		LOT 30; BLK. 1; RIMROCK MEADOWS #3	SEIDEL	SHANNON	MOORE, CHERYL D PO BOX 886	OVERGAARD, AZ	85933-0000	2325-20-14-000817-000-00000
81700103300	180	55J (ST;CO;PORT;RD;LIB;)	\$ 33,100	\$ 269.85	305 Cabreta Ct, Ephrata 98823	LOT 33; BLK. 1; RIMROCK MEADOWS #3	ALBRIGHT	GEOFFREY ROBERT	7019 144TH ST SE	SNOHOMISH, WA	98296-0000	2325-20-14-000817-000-00000
81700302000	180	55J (ST;CO;PORT;RD;LIB;)	\$ 12,000	\$ 97.83		LOT 20; BLK. 3; RIMROCK MEADOWS #3	RIMROCK MEADOWS ASSOCIATION		PO BOX 1195	EPHRATA, WA	98823-0000	2325-20-14-000817-000-00000
81700202100	180	55J (ST;CO;PORT;RD;LIB;)	\$ 12,000	\$ 97.83		LOT 21; BLK. 2; RIMROCK MEADOWS #3	ERICKSON	KENNETH J	135 DEERWOOD WAY	FOLSOM, CA	95630-0000	2325-20-14-000817-000-00000
81700501500	180	55J (ST;CO;PORT;RD;LIB;)	\$ 12,000	\$ 97.83	298 Mustang Ct, Ephrata 98823	LOT 15; BLK. 5; RIMROCK MEADOWS #3	PROCTOR	DEBRA A & ROGER D	8319 NE WINTERS RD	CAMAS, WA	98607-0000	2325-20-14-000817-000-00000
81700900700	180	55J (ST;CO;PORT;RD;LIB;)	\$ 12,000	\$ 97.83		LOT 7; BLK 9 RIMROCK MEADOWS #3	PASTOR CAMARENA	JAVIER	ELIA PASTOR RODRIGUEZ 339 APPLE ACRES RD UNIT 106	CHELAN, WA	98816	2325-20-14-000817-000-00000
81700801500	180	55J (ST;CO;PORT;RD;LIB;)	\$ 12,000	\$ 97.83		LOT 15; BLK. 8; RIMROCK MEADOWS #3	PAYA	CESAR & YUKO	35319 SE KINSEY ST #501	SNOQUALMIE, WA	98065	2325-20-14-000817-000-00000
81701100100	180	55J (ST;CO;PORT;RD;LIB;)	\$ 50,000	\$ 407.63	275 Tumbleweed Way, Ephrata 98823	LOTS 1 THRU 3; BLK 11; RIMROCK MEADOWS #3; (PER CLL #3116941)	ORTIZ &	NANCY	NABOR NAVARRO 804 KRISTI CT	WENATCHEE, WA	98801	2325-20-14-000817-000-00000
81500800600	180	55J (ST;CO;PORT;RD;LIB;)	\$ 12,000	\$ 97.83		LOT 6; BLK. 8; RIMROCK MEADOWS #2	ROWOLD	HENRY L	TRUSTEE OF HIS LIVING TRUST 718 IMSE DRIVE APT 204	ST LOUIS, MO	63119-4976	2325-29-31-000815-000-00000
81701101000	180	55J (ST;CO;PORT;RD;LIB;)	\$ 12,000	\$ 97.83	565 Snaffle Ct, Ephrata 98823	LOT 10; BLK. 11; RIMROCK MEADOWS #3	LOPEZ	SUNNI ROCHELLE & OBED TORRES	18103 96TH AVE EAST	PUYALLUP, WA	98375	2325-20-14-000817-000-00000
81501301500	180	55J (ST;CO;PORT;RD;LIB;)	\$ 12,000	\$ 97.83		LOT 15; BLK. 13; RIMROCK MEADOWS #2	RIMROCK MEADOWS ASSOCIATION		PO BOX 1195	EPHRATA, WA	98823-0000	2325-29-31-000815-000-00000
81501602700	180	55J (ST;CO;PORT;RD;LIB;)	\$ 18,700	\$ 152.45	275 Wilderness Way, Ephrata 98823	LOT 27; BLK. 16; RIMROCK MEADOWS #2	KETTERER	JOSEPH C & BRITTNEY N	3180 WESTSHORE DR NE	MOSES LAKE, WA	98837	2325-29-31-000815-000-00000
81501500600	180	55J (ST;CO;PORT;RD;LIB;)	\$ 12,000	\$ 97.83		LOT 6; BLK. 15; RIMROCK MEADOWS #2	BELL	IRIS J	7334 ROARING SPRING DR	AUSTIN, TX	78736-0000	2325-29-31-000815-000-00000
81502200900	180	55J (ST;CO;PORT;RD;LIB;)	\$ 12,000	\$ 97.83		LOT 9; BLK. 22; RIMROCK MEADOWS #2	O'CONNOR &	JANEY	CASEY PORTER 14826 61ST AVE W	EDMONDS, WA	98026	2325-29-31-000815-000-00000
81502700000	180	55J (ST;CO;PORT;RD;LIB;)	\$ -	\$ -		TRACT A; RIMROCK MEADOWS #2	RIMROCK MEADOWS ASSOCIATION		PO BOX 1195	EPHRATA, WA	98823-0000	2325-29-31-000815-000-00000
81700100700	180	55J (ST;CO;PORT;RD;LIB;)	\$ 12,000	\$ 97.83		LOT 7; BLK. 1; RIMROCK MEADOWS #3	DELONG	DAVID & SUSAN	727 SCHONS PL	WENATCHEE, WA	98801-0000	2325-20-14-000817-000-00000
81600200400	180	55J (ST;CO;PORT;RD;LIB;)	\$ 12,000	\$ 97.83	1633 Stubble Dr, Ephrata 98823	LOT 4; BLK. 2; RIMROCK MEADOWS #2A	RENNER	KAREN R	131 288TH ST NE	ARLINGTON, WA	98223	2325-30-14-000816-000-00000
81700303000	180	55J (ST;CO;PORT;RD;LIB;)	\$ 12,000	\$ 97.83		LOT 30; BLK. 3; RIMROCK MEADOWS #3	BINFIELD	RICHARD S	7854 BASTILLE PLACE	SEVERN, MD	21144-0000	2325-20-14-000817-000-00000
81701101400	180	55J (ST;CO;PORT;RD;LIB;)	\$ 12,000	\$ 97.83		LOT 14; BLK. 11; RIMROCK MEADOWS #3	FRANCK	KRISTIE ANNE	4321 NE 75TH ST	SEATTLE, WA	98115	2325-20-14-000817-000-00000
81700101500	180	55J (ST;CO;PORT;RD;LIB;)	\$ 12,000	\$ 97.83		LOT 15; BLK. 1; RIMROCK MEADOWS #3	RIMROCK MEADOWS ASSOCIATION		PO BOX 1195	EPHRATA, WA	98823-0000	2325-20-14-000817-000-00000
81701103100	180	55J (ST;CO;PORT;RD;LIB;)	\$ 12,000	\$ 97.83		LOT 31; BLK. 11; RIMROCK MEADOWS #3	HERNANDEZ &	LUZ ADAHI	APOLINAR CARRILLO 2890 N OAK HARBOR RD TRLR 305	OAK HARBOR, WA	98277	2325-20-14-000817-000-00000
81700101600	180	55J (ST;CO;PORT;RD;LIB;)	\$ 12,000	\$ 97.83		LOT 16; BLK. 1; RIMROCK MEADOWS #3	RIMROCK MEADOWS ASSOCIATION		PO BOX 1195	EPHRATA, WA	98823-0000	2325-20-14-000817-000-00000
81700200100	180	55J (ST;CO;PORT;RD;LIB;)	\$ 12,000	\$ 97.83	1035 Coulee Meadows Rd, Ephrata 98823	LOT 1; BLK. 2; RIMROCK MEADOWS #3	PITTENGER	RAPHAEL & TRACY	2125 E. ILLINOIS AVENUE	SPOKANE, WA	99207	2325-20-14-000817-000-00000

Parcel Number	District	District Desc	Total Value	Property Tax	Situs	Legal	Owner Last Name	Owner First Name	Owner Address	City State	Zip	MapNumber
81700301100	180	55J (ST;CO;PORT;RD;LIB;)	\$ 12,000	\$ 97.83		LOT 11; BLK. 3; RIMROCK MEADOWS #3	RIMROCK MEADOWS ASSOCIATION		PO BOX 1195	EPHRATA, WA	98823-0000	2325-20-14-000817-000-00000
81501500800	180	55J (ST;CO;PORT;RD;LIB;)	\$ 12,000	\$ 97.83		LOT 8; BLK. 15; RIMROCK MEADOWS #2	PLAIN PROPERTIES PLUS LLC		PO BOX 60032	SHORELINE, WA	98160-0000	2325-29-31-000815-000-00000
81501501000	180	55J (ST;CO;PORT;RD;LIB;)	\$ 12,000	\$ 97.83		LOT 10; BLK. 15; RIMROCK MEADOWS #2	SCOTT	CRAIG A & TERESA J	14518 - 56TH AVE NW	STANWOOD, WA	98292-0000	2325-29-31-000815-000-00000
81501501500	180	55J (ST;CO;PORT;RD;LIB;)	\$ 12,000	\$ 97.83		LOT 15; BLK. 15; RIMROCK MEADOWS #2	RIMROCK MEADOWS ASSOCIATION		PO BOX 1195	EPHRATA, WA	98823-0000	2325-29-31-000815-000-00000
81701104600	180	55J (ST;CO;PORT;RD;LIB;)	\$ 12,000	\$ 97.83		LOT 46; BLK. 11; RIMROCK MEADOWS #3	BASS	KENTON L & CHRIS L	PO BOX 1120	YELM, WA	98597-1120	2325-20-14-000817-000-00000
81501501700	180	55J (ST;CO;PORT;RD;LIB;)	\$ 12,000	\$ 97.83	254 Rodeo Ct, Ephrata 98823	LOT 17; BLK. 15; RIMROCK MEADOWS #2	SCOTT	CRAIG A & TERESA J	14518 - 56TH AVE NW	STANWOOD, WA	98292-0000	2325-29-31-000815-000-00000
81700803200	180	55J (ST;CO;PORT;RD;LIB;)	\$ 12,000	\$ 97.83	119 Falcon Ct, Ephrata 98823	LOT 32; BLK. 8; RIMROCK MEADOWS #3	HUGHES	ROBERT D	387 MOCLIFF RD	EPHRATA, WA	98823-1535	2325-20-14-000817-000-00000
81700804700	180	55J (ST;CO;PORT;RD;LIB;)	\$ 12,000	\$ 97.83		LOT 47; BLK. 8; RIMROCK MEADOWS #3	FLINT	THOMAS W	5842 RD 2 NW	EPHRATA, WA	98823-0000	2325-20-14-000817-000-00000
81701100900	180	55J (ST;CO;PORT;RD;LIB;)	\$ 23,600	\$ 192.40	379 Snaffle Ct, Ephrata 98823	LOT 9; BLK. 11; RIMROCK MEADOWS #3	GILBRAITH	THOMAS	630 HEATHER DR	HARLINGEN, TX	78552	2325-20-14-000817-000-00000
81600300800	180	55J (ST;CO;PORT;RD;LIB;)	\$ 12,000	\$ 97.83	2406 Stubble Dr, Ephrata 98823	LOT 8; BLK 3 RIMROCK MEADOWS #2A	WALLER	CHRISTOPHER & JENNIFER	9925 79TH DR NE	MARYSVILLE, WA	98270-7943	2325-30-14-000816-000-00000
81701103300	180	55J (ST;CO;PORT;RD;LIB;)	\$ 12,000	\$ 97.83	2625 Tumbleweed Way, Ephrata 98823	LOT 33; BLK 11 RIMROCK MEADOWS #3	GABELEIN	MYRON M & RESA L	5931 MAXWELTON RD	CLINTON, WA	98236-0000	2325-20-14-000817-000-00000
81600301400	180	55J (ST;CO;PORT;RD;LIB;)	\$ 12,000	\$ 97.83		LOT 14; BLK. 3; RIMROCK MEADOWS #2A	JEWELL &	JENNIFER	JASON JEWELL, JULIANNA FLANDERS & BRAD FLANDERS 1006 21ST STREET SW	PUYALLUP, WA	98371	2325-30-14-000816-000-00000
81700803100	180	55J (ST;CO;PORT;RD;LIB;)	\$ 12,000	\$ 97.83		LOT 31; BLK. 8; RIMROCK MEADOWS #3	JONES	THOMAS	1225 NE 183RD	SHORELINE, WA	98155-0000	2325-20-14-000817-000-00000
81700102400	180	55J (ST;CO;PORT;RD;LIB;)	\$ 12,000	\$ 97.83		LOT 24; BLK. 1; RIMROCK MEADOWS #3	TKATCHENKO	OLEG & VALENTINA	12380 32ND AVE NE	SEATTLE, WA	98125	2325-20-14-000817-000-00000
81700805400	180	55J (ST;CO;PORT;RD;LIB;)	\$ 16,500	\$ 134.52	180 Snaffle Dr, Ephrata 98823	LOT 54; BLK 8 RIMROCK MEADOWS #3	PEDERSEN	ANGELA M	GERDES, JOHN A 58146 ONAGA TRL	YUCCA VALLEY, CA	92284-6194	2325-20-14-000817-000-00000
81700202800	180	55J (ST;CO;PORT;RD;LIB;)	\$ 12,000	\$ 97.83		LOT 28; BLK 2 RIMROCK MEADOWS #3	EVANS	EVAN ROBERT & KAREN I	23100 STATE ROUTE 9	MOUNT VERNON, WA	98274	2325-20-14-000817-000-00000
81700805600	180	55J (ST;CO;PORT;RD;LIB;)	\$ 12,000	\$ 97.83		LOT 56; BLK. 8; RIMROCK MEADOWS #3	ROSEDALE	IRVING H	C/O DAVID ROSEDALE PO BOX 115	CARROLLTON, VA	23314-0115	2325-20-14-000817-000-00000
81701101800	180	55J (ST;CO;PORT;RD;LIB;)	\$ 13,800	\$ 112.51	1638 Snaffle Ct, Ephrata 98823	LOT 18; BLK.11; RIMROCK MEADOWS #3	THACKER	DANIEL	16600 25TH AVENUE NE UNIT #106	MARYSVILLE, WA	98271-0000	2325-20-14-000817-000-00000
81700301200	180	55J (ST;CO;PORT;RD;LIB;)	\$ 12,000	\$ 97.83		LOT 12; BLK. 3; RIMROCK MEADOWS #3	RIMROCK MEADOWS ASSOCIATION		PO BOX 1195	EPHRATA, WA	98823-0000	2325-20-14-000817-000-00000
81700400100	180	55J (ST;CO;PORT;RD;LIB;)	\$ 12,000	\$ 97.83		LOT 1; BLK. 4; RIMROCK MEADOWS #3	JONES	CARL	21292 THUNDERBIRD RD	APPLE VALLEY, CA	92307-0000	2325-20-14-000817-000-00000
81700401400	180	55J (ST;CO;PORT;RD;LIB;)	\$ 12,000	\$ 97.83		LOT 14; BLK. 4; RIMROCK MEADOWS #3	PARK	EUN HEE	630 VALLEY MALL PKWY #606	EAST WENATCHEE, WA	98802-0000	2325-20-14-000817-000-00000
81700801400	180	55J (ST;CO;PORT;RD;LIB;)	\$ 12,000	\$ 97.83		LOT 14; BLK. 8; RIMROCK MEADOWS #3	PAYA	CESAR & YUKO	35319 SE KINSEY ST #501	SNOQUALMIE, WA	98065	2325-20-14-000817-000-00000
81700801600	180	55J (ST;CO;PORT;RD;LIB;)	\$ 12,000	\$ 97.83		LOT 16; BLK. 8; RIMROCK MEADOWS #3	RIMROCK MEADOWS ASSOCIATION		PO BOX 1195	EPHRATA, WA	98823-0000	2325-20-14-000817-000-00000
81700800900	180	55J (ST;CO;PORT;RD;LIB;)	\$ 22,600	\$ 184.25	216 Paddock Ct, Ephrata 98823	LOT 9; BLK. 8; RIMROCK MEADOWS #3	WALKER	WILLIAM S & CHERYL A TAYLOR	2202 W PARKS LANE	OTHELLO, WA	99344	2325-20-14-000817-000-00000
81700804000	180	55J (ST;CO;PORT;RD;LIB;)	\$ 14,000	\$ 114.14	2044 Snaffle Dr, Ephrata 98823	LOT 40; BLK. 8; RIMROCK MEADOWS #3	KERR	JAMES & GAIL	PO BOX 1286	PORT ORCHARD, WA	98366-0980	2325-20-14-000817-000-00000
81701104500	180	55J (ST;CO;PORT;RD;LIB;)	\$ 27,600	\$ 225.01	2205 Canyon Trl, Ephrata 98823	LOT 45; BLK. 11; RIMROCK MEADOWS #3	VALENTINE	PATRICIA L	620 112TH ST SE # 363	EVERETT, WA	98208-5061	2325-20-14-000817-000-00000
81501908300	180	55J (ST;CO;PORT;RD;LIB;)	\$ 12,000	\$ 97.83		LOT 83; BLK. 19; RIMROCK MEADOWS #2	PONG	CHAI	5001 VIA VERDE ST	ALTO LOMA, CA	91701-0000	2325-29-31-000815-000-00000
81501908500	180	55J (ST;CO;PORT;RD;LIB;)	\$ 19,700	\$ 160.61	77 Bay Ct, Ephrata 98823	LOT 85; BLK. 19; RIMROCK MEADOWS #2	JARBOE	TIMOTHY R & DEBORAH K	600 - 228TH ST SW #102	BOTHEL, WA	98021	2325-29-31-000815-000-00000
81501910700	180	55J (ST;CO;PORT;RD;LIB;)	\$ 12,000	\$ 97.83	2334 Branding Iron Dr, Ephrata 98823	LOT 107; BLK. 19; RIMROCK MEADOWS #2	JORGENSEN	DANELLE MARIE	9853 W BELFAIR VALLEY RD	BREMERTON, WA	98312-0000	2325-29-31-000815-000-00000
81502000200	180	55J (ST;CO;PORT;RD;LIB;)	\$ 12,000	\$ 97.83		LOT 2; BLK. 20; RIMROCK MEADOWS #2	ENG	ROBERT CS	2311 S WARSAW ST	SEATTLE, WA	98108-0000	2325-29-31-000815-000-00000
81700803300	180	55J (ST;CO;PORT;RD;LIB;)	\$ 12,000	\$ 97.83		LOT 33; BLK. 8; RIMROCK MEADOWS #3	MORENO	LUIS	2804 S 259TH PL	KENT, WA	98032-0000	2325-20-14-000817-000-00000
81700803600	180	55J (ST;CO;PORT;RD;LIB;)	\$ 12,000	\$ 97.83	2900 Snaffle Dr, Ephrata 98823	LOT 36; BLK. 8; RIMROCK MEADOWS #3	PORTER	GUY W & KATHRINE M	4630 GALLUP DR SE	OLYMPIA, WA	98513-9211	2325-20-14-000817-000-00000

Parcel Number	District	District Desc	Total Value	Property Tax	Situs	Legal	Owner Last Name	Owner First Name	Owner Address	City State	Zip	MapNumber
81700804400	180	55J (ST;CO;PORT;RD;LIB;)	\$ 12,000	\$ 97.83		LOT 44; BLK. 8; RIMROCK MEADOWS #3	PEREZ	JESUS L	1775 VIA CAPRI	CHULA VISTA, CA	91913	2325-20-14-000817-000-00000
81701001100	180	55J (ST;CO;PORT;RD;LIB;)	\$ 12,000	\$ 97.83	2280 Tumbleweed Trl, Ephrata 98823	LOT 11; BLK. 10; RIMROCK MEADOWS #3	HARROP	WILLIAM & SUSAN	4329 RIDENOUR ST	LANGLEY, WA	98260-8709	2325-20-14-000817-000-00000
81700501900	180	55J (ST;CO;PORT;RD;LIB;)	\$ 12,000	\$ 97.83		LOT 19; BLK. 5; RIMROCK MEADOWS #3	RIMROCK MEADOWS ASSOCIATION		PO BOX 1195	EPHRATA, WA	98823-0000	2325-20-14-000817-000-00000
81700804100	180	55J (ST;CO;PORT;RD;LIB;)	\$ 12,000	\$ 97.83		LOT 41; BLK 8 RIMROCK MEADOWS #3	STERN &	JOAN P	HAROLD H STERN & LINDA SCHULTZ 10222 ROAD 16 NE	MOSES LAKE, WA	98837	2325-20-14-000817-000-00000
81701101500	180	55J (ST;CO;PORT;RD;LIB;)	\$ 12,000	\$ 97.83	1285 Snaflle Ct, Ephrata 98823	LOT 15; BLK. 11; RIMROCK MEADOWS #3	KAMSTRA	RICKY D	375 3RD AVE NE	EPHRATA, WA	98823-2319	2325-20-14-000817-000-00000
81502200600	180	55J (ST;CO;PORT;RD;LIB;)	\$ 12,000	\$ 97.83		LOT 6; BLK 22 RIMROCK MEADOWS #2	STENTZ	PETER & DON	15711 118TH PL NE	BOTHELL, WA	98011-0000	2325-29-31-000815-000-00000
81502500700	180	55J (ST;CO;PORT;RD;LIB;)	\$ 25,400	\$ 207.08	2490 Clydesdale Loop, Ephrata 98823	LOT 7; BLK. 25; RIMROCK MEADOWS #2	BOSANCU & ANDERSON		C/O IOSIF BOSANCU 861 DUVALL PL NE	RENTON, WA	98059-0000	2325-29-31-000815-000-00000
81502600900	180	55J (ST;CO;PORT;RD;LIB;)	\$ 12,000	\$ 97.83		LOT 9; BLK 26 RIMROCK MEADOWS #2	SWIDLER	CODY & JENNIFER	4497 INDEPENDENCE TRL	EVERGREEN, CO	80439	2325-29-31-000815-000-00000
81700800600	180	55J (ST;CO;PORT;RD;LIB;)	\$ 12,000	\$ 97.83		LOT 6; BLK. 8; RIMROCK MEADOWS #3	THOMAS	DEREK A	1827 ST CROIX CT	PLUMAS LAKE, CA	95961	2325-20-14-000817-000-00000
81502800000	180	55J (ST;CO;PORT;RD;LIB;)	\$ -	\$ -	719 Mustang Dr, Ephrata 98823	TRACT B; RIMROCK MEADOWS #2	RIMROCK MEADOWS ASSOCIATION		PO BOX 1195	EPHRATA, WA	98823-0000	2325-29-31-000815-000-00000
81701100800	180	55J (ST;CO;PORT;RD;LIB;)	\$ 12,000	\$ 97.83		LOT 8; BLK. 11; RIMROCK MEADOWS #3	SILVERNAIL	WILLIAM E	19416 162ND AVE E	ORTING, WA	98360	2325-20-14-000817-000-00000
81701101200	180	55J (ST;CO;PORT;RD;LIB;)	\$ 12,000	\$ 97.83		LOT 12; BLK. 11; RIMROCK MEADOWS #3	NEGRETE	JOSE R & SUSANA R	160 H ST SE	EPHRATA, WA	98823-0000	2325-20-14-000817-000-00000
81701101900	180	55J (ST;CO;PORT;RD;LIB;)	\$ 12,000	\$ 97.83		LOT 19; BLK. 11; RIMROCK MEADOWS #3	THACKER	DANIEL	16600 25TH AVENUE NE UNIT #106	MARYSVILLE, WA	98271-0000	2325-20-14-000817-000-00000
81701103200	180	55J (ST;CO;PORT;RD;LIB;)	\$ 103,100	\$ 840.54	2553 Tumbleweed Way, Ephrata 98823	LOT 32; BLK. 11; RIMROCK MEADOWS #3	GABELEIN	MYRON M & RESA L	5931 MAXWELTON RD	CLINTON, WA	98236-0000	2325-20-14-000817-000-00000
81700802400	180	55J (ST;CO;PORT;RD;LIB;)	\$ 12,000	\$ 97.83	210 Hackamore Ct, Ephrata 98823	LOT 24; BLK 8 RIMROCK MEADOWS #3	BOERSEMA	BRAD & KANDIS	1714 7TH STREET NE	EAST WENATCHEE, WA	98802	2325-20-14-000817-000-00000
81700802600	180	55J (ST;CO;PORT;RD;LIB;)	\$ 27,600	\$ 225.01	1547 Tumbleweed Trl, Ephrata 98823	LOT 26; BLK. 8; RIMROCK MEADOWS #3	CUEVAS	NORMA & RAFAEL MARTINEZ &	MARCOS CUEVAS 31600 126TH AVE SE #161	AUBURN, WA	98092	2325-20-14-000817-000-00000
81700804300	180	55J (ST;CO;PORT;RD;LIB;)	\$ 12,000	\$ 97.83	1664 Snaflle Dr, Ephrata 98823	LOT 43; BLK 8 RIMROCK MEADOWS #3	THE POMEROY AND FINCH TRUST		GORDON E POMEROY & NANCY A FINCH 1120 8TH APT 1504	SEATTLE, WA	98101	2325-20-14-000817-000-00000
81701105200	180	55J (ST;CO;PORT;RD;LIB;)	\$ 12,000	\$ 97.83		LOT 52; BLK. 11; RIMROCK MEADOWS #3	LARKINS	ANNETTE	21620 HWY 210	ROCKY POINT, NC	28457-0000	2325-20-14-000817-000-00000
81600200600	180	55J (ST;CO;PORT;RD;LIB;)	\$ 12,000	\$ 97.83	2209 Stubble Dr, Ephrata 98823	LOT 6; BLK. 2; RIMROCK MEADOWS #2A	WILLIE	ROBERT H & JILL C	1884 LANCASTER RD	FREELAND, WA	98249	2325-30-14-000816-000-00000
81700100300	180	55J (ST;CO;PORT;RD;LIB;)	\$ 12,000	\$ 97.83		LOT 3; BLK. 1; RIMROCK MEADOWS #3	PAYA	CESAR & YUKO	35319 SE KINSEY ST #501	SNOQUALMIE, WA	98065	2325-20-14-000817-000-00000
81700103900	180	55J (ST;CO;PORT;RD;LIB;)	\$ 12,000	\$ 97.83		LOT 39; BLK. 1; RIMROCK MEADOWS #3	GOLDEN CROW LLC		630 VALLEY MALL PKWY #606	EAST WENATCHEE, WA	98802-9504	2325-20-14-000817-000-00000
81700202400	180	55J (ST;CO;PORT;RD;LIB;)	\$ 12,000	\$ 97.83		LOT 24; BLK. 2; RIMROCK MEADOWS #3	LAMBORN	VICKI L	24 CLYDE AVE	SAN RAFAEL, CA	94901-2207	2325-20-14-000817-000-00000
81700805000	180	55J (ST;CO;PORT;RD;LIB;)	\$ 12,000	\$ 97.83		LOT 50; BLK. 8; RIMROCK MEADOWS #3	SEBASTIAN	ANTHONY D	18116 W 12TH AVE	MEDICAL LAKE, WA	99022	2325-20-14-000817-000-00000
81700805100	180	55J (ST;CO;PORT;RD;LIB;)	\$ 12,000	\$ 97.83	111 Yoke Ct, Ephrata 98823	LOT 51; BLK 8; RIMROCK MEADOWS #3	ADAMSON	KRAIG	PO BOX 1476	EPHRATA, WA	98823	2325-20-14-000817-000-00000
81700302100	180	55J (ST;CO;PORT;RD;LIB;)	\$ 12,000	\$ 97.83		LOT 21; BLK. 3; RIMROCK MEADOWS #3	RIMROCK MEADOWS ASSOCIATION		PO BOX 1195	EPHRATA, WA	98823-0000	2325-20-14-000817-000-00000
81700900500	180	55J (ST;CO;PORT;RD;LIB;)	\$ 12,000	\$ 97.83		LOT 5; BLK. 9; RIMROCK MEADOWS #3	ROGSTAD	TRACI LYNELLE BREWER	3323 195TH PL SE	BOTHELL, WA	98012-7640	2325-20-14-000817-000-00000
81700901200	180	55J (ST;CO;PORT;RD;LIB;)	\$ 17,400	\$ 141.86	2725 Snaflle Dr, Ephrata 98823	LOT 12; BLK. 9; RIMROCK MEADOWS #3	BIRD	MARK WILLIAM	6717 LINDERSON WAY SW APT 306	TUMWATER, WA	98501-6531	2325-20-14-000817-000-00000
81700402000	180	55J (ST;CO;PORT;RD;LIB;)	\$ 12,000	\$ 97.83		LOT 20; BLK. 4; RIMROCK MEADOWS #3	REAM	MARJORIE H	PO BOX 870798	WASILLA, AK	99687-0798	2325-20-14-000817-000-00000
81701100500	180	55J (ST;CO;PORT;RD;LIB;)	\$ 12,000	\$ 97.83	853 Tumbleweed Way, Ephrata 98823	LOT 5; BLK. 11; RIMROCK MEADOWS #3	CAZARES &	FRANCISCO VILLEGAS	TERESA VENTURA ROMERO 1800 SUNSET HWY SPC#8	EAST WENATCHEE, WA	98802	2325-20-14-000817-000-00000
81701100600	180	55J (ST;CO;PORT;RD;LIB;)	\$ 12,000	\$ 97.83		LOT 6; BLK. 11; RIMROCK MEADOWS #3	COCKLE	CORENE & BRIAN	12062 BARTLETT ST	GARDEN GROVE, CA	92845	2325-20-14-000817-000-00000
81700402100	180	55J (ST;CO;PORT;RD;LIB;)	\$ 12,000	\$ 97.83		LOT 21; BLK.4; RIMROCK MEADOWS #3	REAM	MARJORIE H	PO BOX 870798	WASILLA, AK	99687-0798	2325-20-14-000817-000-00000
81701102700	180	55J (ST;CO;PORT;RD;LIB;)	\$ 110,700	\$ 172.94	111 Hawk Ct, Ephrata 98823	LOT 27; BLK 11 RIMROCK MEADOWS #3	SMITH	ROBYN A	PO BOX 314	EPHRATA, WA	98823	2325-20-14-000817-000-00000
81700500100	180	55J (ST;CO;PORT;RD;LIB;)	\$ 12,000	\$ 97.83		LOT 1; BLK. 6; RIMROCK MEADOWS #3	RIMROCK MEADOWS ASSOCIATION		PO BOX 1195	EPHRATA, WA	98823-0000	2325-20-14-000817-000-00000

Parcel Number	District	District Desc	Total Value	Property Tax	Situs	Legal	Owner Last Name	Owner First Name	Owner Address	City/State	Zip	MapNumber
81701102800	180	55J (ST;CO;PORT;RD;LIB;)	\$ 12,000	\$ 97.83		LOT 28; BLK 11 RIMROCK MEADOWS #3	SMITH	ROBYN A	PO BOX 314	EPHRATA, WA	98823	2325-20-14-000817-000-00000
81700802500	180	55J (ST;CO;PORT;RD;LIB;)	\$ 12,000	\$ 97.83		LOT 25; BLK. 8; RIMROCK MEADOWS #3	HANKE	KARON R	11201 3RD AVE SE UNIT 5H	EVERETT, WA	98208-5074	2325-20-14-000817-000-00000
81700802700	180	55J (ST;CO;PORT;RD;LIB;)	\$ 12,000	\$ 97.83	1715 Tumbleweed Trl, Ephrata 98823	LOT 27; BLK. 8; RIMROCK MEADOWS #3	RIMROCK MEADOWS ASSOCIATION		PO BOX 1195	EPHRATA, WA	98823-0000	2325-20-14-000817-000-00000
81700900100	180	55J (ST;CO;PORT;RD;LIB;)	\$ 12,000	\$ 97.83		LOT 1; BLK. 9; RIMROCK MEADOWS #3	LAU	SAM	SAM, KHENH 7342 - 35TH AVE S	SEATTLE, WA	98118-0000	2325-20-14-000817-000-00000
81701101300	180	55J (ST;CO;PORT;RD;LIB;)	\$ 12,000	\$ 97.83		LOT 13; BLK. 11; RIMROCK MEADOWS #3	NEGRETE	JOSE R & SUSANA R	160 H ST SE	EPHRATA, WA	98823-0000	2325-20-14-000817-000-00000
81700103600	180	55J (ST;CO;PORT;RD;LIB;)	\$ 12,000	\$ 97.83		Lot 36; Blk. 1 Rimrock Meadows #3	SAVING ME FIRST		PO BOX 885	SOAP LAKE, WA	98851-0885	2325-20-14-000817-000-00000
81700102600	180	55J (ST;CO;PORT;RD;LIB;)	\$ 12,000	\$ 97.83		Lot 26; Blk. 1 Rimrock Meadows #3	SAVING ME FIRST		PO BOX 885	SOAP LAKE, WA	98851-0885	2325-20-14-000817-000-00000
81700102900	180	55J (ST;CO;PORT;RD;LIB;)	\$ 12,000	\$ 97.83		Lot 29; Blk. 1 Rimrock Meadows #3	SAVING ME FIRST		PO BOX 885	SOAP LAKE, WA	98851-0885	2325-20-14-000817-000-00000
81700103800	180	55J (ST;CO;PORT;RD;LIB;)	\$ 12,000	\$ 97.83		Lot 38; Blk. 1 Rimrock Meadows #3	SAVING ME FIRST		PO BOX 885	SOAP LAKE, WA	98851-0885	2325-20-14-000817-000-00000
81700302800	180	55J (ST;CO;PORT;RD;LIB;)	\$ 12,000	\$ 97.83	120 Helfer Ct, Ephrata 98823	LOT 28; BLK. 3 RIMROCK MEADOWS #3	RIVERA	JOSE & BRISA & KIARA	P.O BOX 665	MANSON, WA	98831	2325-20-14-000817-000-00000
81700101800	180	55J (ST;CO;PORT;RD;LIB;)	\$ 12,000	\$ 97.83		LOT 18; BLK. 1 RIMROCK MEADOWS #3	SAVING ME FIRST		PO BOX 885	SOAP LAKE, WA	98851	2325-20-14-000817-000-00000
81600302200	180	55J (ST;CO;PORT;RD;LIB;)	\$ 12,000	\$ 97.83	405 Wildlands Dr, Ephrata 98823	LOT 22; BLK. 3 RIMROCK MEADOWS #2A	DUNLAP &	NATHAN LEE	TRISTAN ALLEN DUNLAP PO BOX 1485	EPHRATA, WA	98823	2325-30-14-000816-000-00000
81400102700	180	55J (ST;CO;PORT;RD;LIB;)	\$ 131,700	\$ 1,073.70	166 Rock Ct, Ephrata 98823	LOTS 27, 28 & 29; BLK. 1 RIMROCK MEADOWS #1	JS13 LAND LLC		4210 B STREET, NW, SUITE K	AUBURN, WA	98001	2325-20-34-000814-000-00000
81502600200	180	55J (ST;CO;PORT;RD;LIB;)	\$ 12,000	\$ 97.83		LOT 2; BLK 26; RIMROCK MEADOWS DIV 2	DAVIS	JASON LEE & JANEL DENISE	2504 81ST PL SE	EVERETT, WA	98203	2325-29-31-000815-000-00000
81500402400	180	55J (ST;CO;PORT;RD;LIB;)	\$ 12,000	\$ 97.83		LOT 24, BLK 4, RIMROCK MEADOWS DIV 2	VELAZCO &	ELSA CONTRERAS	SANANTA AIRAM DIAZ CONTRERAS 1900 SW CAMPUS DR APT 27-104	FEDERAL WAY, WA	98023	2325-29-31-000815-000-00000
81500402500	180	55J (ST;CO;PORT;RD;LIB;)	\$ 12,000	\$ 97.83	1585 Rattler Loop, Ephrata 98823	LOT 25, BLK 4, RIMROCK MEADOWS DIV 2	VELAZCO &	ELSA CONTRERAS	SANANTA AIRAM DIAZ CONTRERAS 1900 SW CAMPUS DR APT 27-104	FEDERAL WAY, WA	98023	2325-29-31-000815-000-00000
81700301700	180	55J (ST;CO;PORT;RD;LIB;)	\$ 21,200	\$ 172.84	2042 Thoroughbred Dr, Ephrata 98823	LOT 17, BLK 3, RIMROCK MEADOWS DIV 3	HERNANDEZ &	ISRAEL ACOSTA	SAMUEL ENRIQUE BLANCO BARAJAS 2890 N OAK HARBOR RD TRLR 303	OAK HARBOR, WA	98277	2325-20-14-000817-000-00000
81500501600	180	55J (ST;CO;PORT;RD;LIB;)	\$ 12,000	\$ 97.83		LOT 16; BLK 5; RIMROCK MEADOWS DIV 2	WILSON	TIM	31710 58TH AVE NW	STANWOOD, WA	98292	2325-29-31-000815-000-00000
81400504000	180	55J (ST;CO;PORT;RD;LIB;)	\$ 12,000	\$ 97.83		LOT 40, BLK 5, RIMROCK MEADOWS DIV 1	PRICE	MAXINE L	2859 W 8TH CT	WASHOUGAL, WA	98671	2325-20-34-000814-000-00000
81400506000	180	55J (ST;CO;PORT;RD;LIB;)	\$ 12,000	\$ 97.83		LOT 60, BLK 5, RIMROCK MEADOWS DIV 1	PRICE	MAXINE L	2859 W 8TH CT	WASHOUGAL, WA	98671	2325-20-34-000814-000-00000
81700500500	180	55J (ST;CO;PORT;RD;LIB;)	\$ 12,000	\$ 97.83		LOT 5, BLK 5, RIMROCK MEADOWS DIV #3	BLANCHARD &	KURT	MARTHA ANN MILLIETTE PO BOX 331	EPHRATA, WA	98823	2325-20-14-000817-000-00000
81700500800	180	55J (ST;CO;PORT;RD;LIB;)	\$ 12,000	\$ 97.83		LOT 8, BLK 5, RIMROCK MEADOWS DIV 3	WARREN	CONNOR & REBECCA	4613 76TH DR NE	MARYSVILLE, WA	98270	2325-20-14-000817-000-00000
81401101300	180	55J (ST;CO;PORT;RD;LIB;)	\$ 12,000	\$ 97.83		LOT 13, BLK 11, RIMROCK MEADOWS DIV 1	OLGUIN	JORGE	5575 MILL ROAD	CASHMERE, WA	98815	2325-20-34-000814-000-00000
81401006600	180	55J (ST;CO;PORT;RD;LIB;)	\$ 12,000	\$ 97.83		LOT 6; BLK 10; RIMROCK MEADOWS DIV 1	LOPEZ	SUNNI ROCHELLE & OBED TORRES	18103 96TH AVE EAST	PUYALLUP, WA	98375	2325-20-34-000814-000-00000
81701103000	180	55J (ST;CO;PORT;RD;LIB;)	\$ 12,000	\$ 97.83		LOT 30; BLK 11; RIMROCK MEADOWS DIV 3	HERNANDEZ &	LUZ ADAHI	APOLINAR CARRILLO 2890 N OAK HARBOR RD TRLR 305	OAK HARBOR, WA	98277	2325-20-14-000817-000-00000
81700102700	180	55J (ST;CO;PORT;RD;LIB;)	\$ 12,000	\$ 97.83		Lot 27; Blk. 1 Rimrock Meadows #3	GOLDEN CROW LLC		630 VALLEY MALL PKWY #606	EAST WENATCHEE, WA	98802-9504	2325-20-14-000817-000-00000
81700802000	180	55J (ST;CO;PORT;RD;LIB;)	\$ 12,000	\$ 97.83		LOT 20; BLK. 8 RIMROCK MEADOWS #3	RIMROCK MEADOWS ASSOCIATION		PO BOX 1195	EPHRATA, WA	98823-0000	2325-20-14-000817-000-00000
81700101100	180	55J (ST;CO;PORT;RD;LIB;)	\$ 12,000	\$ 97.83		Lot 11; Blk. 1 Rimrock Meadows #3	KIM	CHANG HWA	23930 7TH AVE W	EDMONDS, WA	98026-0000	2325-20-14-000817-000-00000
81501905900	180	55J (ST;CO;PORT;RD;LIB;)	\$ 12,000	\$ 97.83		Lot 59; Blk. 19 Rimrock Meadows #2	KNOWLES	NANCY G & ANDREW S	5655 118TH AVE SE	BELLEVUE, WA	98006-0000	2325-29-31-000815-000-00000
81501905000	180	55J (ST;CO;PORT;RD;LIB;)	\$ 28,500	\$ 232.35	2101 Texas Loop, Ephrata 98823	Lot 50; Blk. 19 Rimrock Meadows #2	GARCIA	DAWN	PO BOX 394	EPHRATA, WA	98823	2325-29-31-000815-000-00000
81500201000	180	55J (ST;CO;PORT;RD;LIB;)	\$ 12,000	\$ 97.83		Lot 10; Blk. 2 Rimrock Meadows #2	MARTIN	JAMES T & BONNIE B	2710 SHELTON AVE	YAKIMA, WA	98902-0000	2325-29-31-000815-000-00000
81700202200	180	55J (ST;CO;PORT;RD;LIB;)	\$ 24,000	\$ 195.66	173 Sarape Ct, Ephrata 98823	LOT 22; LOT 23; BLK 2; RIMROCK MEADOWS #3; (PER COMB 3197852)	BETTENCOURT II &	RICHARD	TAKAKO MARIE RODRIGUEZ 10010 246TH ST CT E	GRAHAM, WA	98338	2325-20-14-000817-000-00000

Parcel Number	District	District Desc	Total Value	Property Tax	Site	Legal	Owner Last Name	Owner First Name	Owner Address	City State	Zip	MapNumber
81700101000	180	55J (ST;CO;PORT;RD;LIB;)	\$ 12,000	\$ 97.83		Lot 10; Blk. 1 Rimrock Meadows #3	SAVING ME FIRST		PO BOX 885	SOAP LAKE, WA	98851-0885	2325-20-14-000817-000-00000
81700100500	180	55J (ST;CO;PORT;RD;LIB;)	\$ 12,000	\$ 97.83		Lot 5; Blk. 1 Rimrock Meadows #3	SAVING ME FIRST		PO BOX 885	SOAP LAKE, WA	98851-0885	2325-20-14-000817-000-00000
81500200800	180	55J (ST;CO;PORT;RD;LIB;)	\$ 12,000	\$ 97.83		Lot 8; Blk. 2 Rimrock Meadows #2	MARTIN	JAMES T & BONNIE B	2710 SHELTON AVE	YAKIMA, WA	98902-0000	2325-29-31-000815-000-00000
81700203000	180	55J (ST;CO;PORT;RD;LIB;)	\$ 12,000	\$ 97.83		Lot 30; Blk. 2 Rimrock Meadows #3	GOLDEN CROW LLC		630 VALLEY MALL PKWY #606	EAST WENATCHEE, WA	98802-9504	2325-20-14-000817-000-00000
81700200900	180	55J (ST;CO;PORT;RD;LIB;)	\$ 12,000	\$ 97.83		Lot 9; Blk. 2 Rimrock Meadows #3	GOLDEN CROW LLC		630 VALLEY MALL PKWY #606	EAST WENATCHEE, WA	98802-9504	2325-20-14-000817-000-00000
81500200900	180	55J (ST;CO;PORT;RD;LIB;)	\$ 12,000	\$ 97.83		Lot 9; Blk. 2 Rimrock Meadows #2	MARTIN	JAMES T & BONNIE B	2710 SHELTON AVE	YAKIMA, WA	98902-0000	2325-29-31-000815-000-00000
81500000180	180	55J (ST;CO;PORT;RD;LIB;)	\$ 301,000	\$ 2,453.95		TAX 1 IN RIMROCK MEADOWS DIV 2	RIMROCK MEADOWS ASSOCIATION		PO BOX 1195	EPHRATA, WA	98823-0000	2325-29-31-000815-000-00000
81500900500	180	55J (ST;CO;PORT;RD;LIB;)	\$ 12,000	\$ 97.83		Lot 5; Blk. 9 Rimrock Meadows #2	CORRELL	WILLIAM R & DEBORAH J	136 MARINGO RD	EPHRATA, WA	98823	2325-29-31-000815-000-00000
81700201500	180	55J (ST;CO;PORT;RD;LIB;)	\$ 12,000	\$ 97.83		Lot 15; Blk. 2 Rimrock Meadows #3	MAYER	DAVE & CAROL	PO BOX 518	EPHRATA, WA	98823	2325-20-14-000817-000-00000
81700201000	180	55J (ST;CO;PORT;RD;LIB;)	\$ 12,000	\$ 97.83		Lot 10; Blk. 2 Rimrock Meadows #3	GOLDEN CROW LLC		630 VALLEY MALL PKWY #606	EAST WENATCHEE, WA	98802-9504	2325-20-14-000817-000-00000
81500401500	180	55J (ST;CO;PORT;RD;LIB;)	\$ 12,000	\$ 97.83	217 Rattler Loop, Ephrata 98823	Lot 15; Blk. 4 Rimrock Meadows #2	PETERSON	TRACY ANN	1463 MADRONA AVE	EVERETT, WA	98203	2325-29-31-000815-000-00000
81600300500	180	55J (ST;CO;PORT;RD;LIB;)	\$ 12,000	\$ 97.83		LOT 5; BLK. 3 RIMROCK MEADOWS #2A	SHUSTER LIVING TRUST		GREGORY & KATHERINE, TRT 5908 NE 282ND AVE	CAMAS, WA	98607	2325-30-14-000816-000-00000
81700102800	180	55J (ST;CO;PORT;RD;LIB;)	\$ 12,000	\$ 97.83		Lot 28; Blk. 1 Rimrock Meadows #3	SAVING ME FIRST		PO BOX 885	SOAP LAKE, WA	98851-0885	2325-20-14-000817-000-00000
81700203200	180	55J (ST;CO;PORT;RD;LIB;)	\$ 12,000	\$ 97.83		LOT 32; BLK. 2 RIMROCK MEADOWS #3	SAVING ME FIRST		PO BOX 885	SOAP LAKE, WA	98851-0885	2325-20-14-000817-000-00000
81700802100	180	55J (ST;CO;PORT;RD;LIB;)	\$ 12,000	\$ 97.83		LOT 21; BLK. 8 RIMROCK MEADOWS #3	RIMROCK MEADOWS ASSOCIATION		PO BOX 1195	EPHRATA, WA	98823-0000	2325-20-14-000817-000-00000
81700103100	180	55J (ST;CO;PORT;RD;LIB;)	\$ 12,000	\$ 97.83		Lot 31; Blk. 1 Rimrock Meadows #3	GOLDEN CROW LLC		630 VALLEY MALL PKWY #606	EAST WENATCHEE, WA	98802-9504	2325-20-14-000817-000-00000
81700100200	180	55J (ST;CO;PORT;RD;LIB;)	\$ 12,000	\$ 97.83		LOT 2; BLK. 1 RIMROCK MEADOWS #3	GOLDEN CROW LLC		630 VALLEY MALL PKWY #606	EAST WENATCHEE, WA	98802-9504	2325-20-14-000817-000-00000
81700805500	180	55J (ST;CO;PORT;RD;LIB;)	\$ 12,000	\$ 97.83		LOT 55; BLK. 8 RIMROCK MEADOWS #3	BESABELLA &	DIONELO R & NANETTE DIMEN	DEBBIE DIMEN BESABELLA 558 FORT ST	RICHLAND, WA	99352	2325-20-14-000817-000-00000
81502203600	180	55J (ST;CO;PORT;RD;LIB;)	\$ 12,000	\$ 97.83	12351 W Coyote Trl, Ephrata 98823	Lot 36; Blk. 22 Rimrock Meadows #2	SAINT ROMAIN JR	RALPH E & LISA M	601 S PIONEER WAY STE F 406	MOSES LAKE, WA	98837	2325-29-31-000815-000-00000
81502203700	180	55J (ST;CO;PORT;RD;LIB;)	\$ 270,400	\$ 2,204.48	12351 W Coyote Trl, Ephrata 98823	Lot 37; Blk. 22 Rimrock Meadows #2	SAINT ROMAIN JR	RALPH E & LISA M	601 S PIONEER WAY STE F 406	MOSES LAKE, WA	98837	2325-29-31-000815-000-00000
81600302700	180	55J (ST;CO;PORT;RD;LIB;)	\$ 12,000	\$ 97.83	1085 Wildlands Dr, Ephrata 98823	LOT 27; BLK. 3 RIMROCK MEADOWS #2A	HERYFORD	MICHAEL L & CRYSTAL D	803 S NELSON ST	KENNEWICK, WA	99336	2325-30-14-000816-000-00000
81500501200	180	55J (ST;CO;PORT;RD;LIB;)	\$ 12,000	\$ 97.83	360 Hondo Ct, Ephrata 98823	LOT 12; BLK. 5 RIMROCK MEADOWS #2	POORTINGA	SIDNEY	4753 TODAL WAY	BLAINE, WA	98230	2325-29-31-000815-000-00000
81502301400	180	55J (ST;CO;PORT;RD;LIB;)	\$ 12,000	\$ 97.83		LOT 14; BLK. 23 RIMROCK MEADOWS #2	BECHOLDT &	FRANKLIN DALE	DARCY LYNN HENDRICKSON 78893 QUINCY MAYDER RD	CLATSKANIE, OR	97016	2325-29-31-000815-000-00000
81500900800	180	55J (ST;CO;PORT;RD;LIB;)	\$ 17,500	\$ 142.67	5925 Mesa Dr, Ephrata 98823	LOT 8; BLK. 9 RIMROCK MEADOWS #2	VAN HORN	PHILLIP	1249 S 136TH ST	BURIEN, WA	98168-2861	2325-29-31-000815-000-00000
81700803000	180	55J (ST;CO;PORT;RD;LIB;)	\$ 33,100	\$ 269.85	2439 Tumbleweed Trl, Ephrata 98823	LOT 30; BLK. 8 RIMROCK MEADOWS #3	GUTIERREZ &	DANIEL	MARISOL MARTINEZ & ALBERTO MARINEZ NAVARRO 412 WASHINGTON AVE N APT 9	KENT, WA	98032	2325-20-14-000817-000-00000
81600301900	180	55J (ST;CO;PORT;RD;LIB;)	\$ 12,000	\$ 97.83	1000 Wildlands Dr, Ephrata 98823	LOT 19; BLK. 3 RIMROCK MEADOWS #2A	LOWER	TIMOTHY A	717 C ST	CHENEY, WA	99004	2325-30-14-000816-000-00000
81700100900	180	55J (ST;CO;PORT;RD;LIB;)	\$ 12,000	\$ 97.83		LOT 9; BLK. 1 RIMROCK MEADOWS #3	GOLDEN CROW LLC		630 VALLEY MALL PKWY #606	EAST WENATCHEE, WA	98802-9504	2325-20-14-000817-000-00000
81502600100	180	55J (ST;CO;PORT;RD;LIB;)	\$ 12,000	\$ 97.83	99 Herd Dr, Ephrata 98823	LOT 1; BLK. 26 RIMROCK MEADOWS #2	DAVIS	JASON LEE & JANELLE DENISE	2504 81ST PL SE	EVERETT, WA	98203	2325-29-31-000815-000-00000
81700203500	180	55J (ST;CO;PORT;RD;LIB;)	\$ 12,000	\$ 97.83		LOT 35; BLK. 2 RIMROCK MEADOWS #3	GOLDEN CROW LLC		630 VALLEY MALL PKWY #606	EAST WENATCHEE, WA	98802-9504	2325-20-14-000817-000-00000
81502401800	180	55J (ST;CO;PORT;RD;LIB;)	\$ 21,000	\$ 171.21	218 Dogle Pl, Ephrata 98823	LOT 18, BLK 24, RIMROCK MEADOWS #2	STURDEVANT	LOGAN & KATIE	314 TUCKER AVE	UMATILLA, OR	97882	2325-29-31-000815-000-00000
81600000180	180	55J (ST;CO;PORT;RD;LIB;)	\$ 36,000	\$ 293.50		TAX 1 IN RIMROCK MEADOWS #2A	RIMROCK MEADOWS ASSOCIATION		PO BOX 1195	EPHRATA, WA	98823-0000	2325-30-14-000816-000-00000
81700300300	180	55J (ST;CO;PORT;RD;LIB;)	\$ 12,000	\$ 97.83	4125 W Coyote Trl, Ephrata 98823	LOT 3, BLK 3, RIMROCK MEADOWS #3	FLORES SOTO &	HECTOR OSVALDO	FRANCISCO ESQUIVEL AMADOR 2247 S 298TH STREET	FEDERAL WAY, WA	98003	2325-20-14-000817-000-00000

Parcel Number	District	District Desc	Total Value	Property Tax	Situs	Legal	Owner Last Name	Owner First Name	Owner Address	City State	Zip	MapNumber
81500101400	180	55J (ST;CO;PORT;RD;LIB;)	\$ 12,000	\$ 97.83		LOT 14; BLK. 1 RIMROCK MEADOWS #2	RIMROCK MEADOWS ASSOCIATION		PO BOX 1195	EPHRATA, WA	98823-0000	2325-29-31-000815-000-00000
81502203800	180	55J (ST;CO;PORT;RD;LIB;)	\$ 12,000	\$ 97.83		Lot 38; Blk. 22 Rimrock Meadows #2	SAINT ROMAIN JR	RALPH E & LISA M	601 S PIONEER WAY STE F 406	MOSES LAKE, WA	98837	2325-29-31-000815-000-00000
81700200800	180	55J (ST;CO;PORT;RD;LIB;)	\$ 12,000	\$ 97.83		Lot 8; Blk. 2 Rimrock Meadows #3	GOLDEN CROW LLC		630 VALLEY MALL PKWY #606	EAST WENATCHEE, WA	98802-9504	2325-20-14-000817-000-00000
81700103400	180	55J (ST;CO;PORT;RD;LIB;)	\$ 12,000	\$ 97.83		Lot 34; Blk. 1 Rimrock Meadows #3	SAVING ME FIRST		PO BOX 885	SOAP LAKE, WA	98851-0885	2325-20-14-000817-000-00000
81700103700	180	55J (ST;CO;PORT;RD;LIB;)	\$ 12,000	\$ 97.83		Lot 37; Blk. 1 Rimrock Meadows #3	GOLDEN CROW LLC		630 VALLEY MALL PKWY #606	EAST WENATCHEE, WA	98802-9504	2325-20-14-000817-000-00000
81400507600	180	55J (ST;CO;PORT;RD;LIB;)	\$ 12,000	\$ 97.83		LOT 76, BLK 5, RIMROCK MEADOWS DIV 1	RIMROCK MEADOWS ASSOCIATION		PO BOX 1195	EPHRATA, WA	98823-0000	2325-20-34-000814-000-00000
81500701100	180	55J (ST;CO;PORT;RD;LIB;)	\$ 14,700	\$ 119.84	258 Cutler Ct, Ephrata 98823	LOT 11; BLK 7; RIMROCK MEADOWS DIV #2	BERTHELOTE	MICHAEL D	1209 HEMLOCK PL	MOUNT VERNON, WA	98273	2325-29-31-000815-000-00000
81400501100	180	55J (ST;CO;PORT;RD;LIB;)	\$ 12,000	\$ 97.83	680 Chief Moses Dr, Ephrata 98823	LOT 11; BLK 5, RIMROCK MEADOWS DIV 1	PRADO &	LUIS RAUL	MARISELA MENDEZ ZARATE 821 MALAGA AVE APT 1	WENATCHEE, WA	988013471	2325-20-34-000814-000-00000
81700000180	180	55J (ST;CO;PORT;RD;LIB;)	\$ 101,000	\$ 823.42		TAX 2 IN RIMROCK MEADOWS DIV 3	RIMROCK MEADOWS ASSOCIATION		PO BOX 1195	EPHRATA, WA	98823-0000	2325-20-14-000817-000-00000
81500402000	180	55J (ST;CO;PORT;RD;LIB;)	\$ 12,000	\$ 97.83		Lot 20; Blk. 4 Rimrock Meadows #2	CULLINS	SCOTT	9113 NE 65TH ST	VANCOUVER, WA	98662-0000	2325-29-31-000815-000-00000
81400505100	180	55J (ST;CO;PORT;RD;LIB;)	\$ 12,000	\$ 97.83		Lot 51; Blk. 5 Rimrock Meadows #1	JONSSON	PAUL & AMY	27613 NE 419TH ST	AMBOY, WA	98601-0000	2325-20-34-000814-000-00000
81700102500	180	55J (ST;CO;PORT;RD;LIB;)	\$ 12,000	\$ 97.83		Lot 25; Blk. 1 Rimrock Meadows #3	GOLDEN CROW LLC		630 VALLEY MALL PKWY #606	EAST WENATCHEE, WA	98802-9504	2325-20-14-000817-000-00000
81400900500	180	55J (ST;CO;PORT;RD;LIB;)	\$ 12,000	\$ 97.83		LOT 5, BLK 9, RIMROCK MEADOWS DIV 1	GAYTAN	JOSE ALFREDO CASTRO & ADRIANA	1125 MCKITTRICK ST UNIT 11	WENATCHEE, WA	98801	2325-20-34-000814-000-00000
81502400100	180	55J (ST;CO;PORT;RD;LIB;)	\$ 12,000	\$ 97.83		LOT 1, BLK 24; RIMROCK MEADOWS DIV #2	BUNTAIN	PAUL & KATHLEEN	PO BOX 219	NACHES, WA	98937	2325-29-31-000815-000-00000
81501905100	180	55J (ST;CO;PORT;RD;LIB;)	\$ 12,000	\$ 97.83	31 Lone Star Ct, Ephrata 98823	LOT 51; BLK. 19 RIMROCK MEADOWS #2	CHERNICHENKO	NATALYA	2305 M ST NE #B	AUBURN, WA	98002	2325-29-31-000815-000-00000
81600302000	180	55J (ST;CO;PORT;RD;LIB;)	\$ 12,000	\$ 97.83	886 Wildlands Dr, Ephrata 98823	LOT 20; BLK. 3 RIMROCK MEADOWS #2A	LOWER	TIMOTHY A	717 C ST	CHENEY, WA	99004	2325-30-14-000816-000-00000
81500101500	180	55J (ST;CO;PORT;RD;LIB;)	\$ 12,000	\$ 97.83	2255 Colt Cir, Ephrata 98823	LOT 15; BLK. 1 RIMROCK MEADOWS #2	JACKSON	CAMERON	910 HUSKY RUN ROAD	EAST WENATCHEE, WA	98802	2325-29-31-000815-000-00000
81400508300	180	55J (ST;CO;PORT;RD;LIB;)	\$ 50,600	\$ 412.52	2257 Sagebrush Dr, Ephrata 98823	LOT 83; BLK 5; RIMROCK MEADOWS DIV 1	GONZALEZ MENDOZA	LETICIA	802 45TH ST NE APT 12-106	AUBURN, WA	98002	2325-20-34-000814-000-00000
81400508000	180	55J (ST;CO;PORT;RD;LIB;)	\$ 12,000	\$ 97.83	227 Rock Chuck Pl, Ephrata 98823	LOT 80; BLK 5; RIMROCK MEADOWS DIV 1	RAMIREZ VERA	RIGOBERTO	3126 SW TIMBER CT	REDMOND, OR	97756	2325-20-34-000814-000-00000
81701103500	180	55J (ST;CO;PORT;RD;LIB;)	\$ 12,000	\$ 97.83		LOT 35, BLK 11, RIMROCK MEADOWS DIV 3	GABELEIN	MYRON M & RESA L	5931 MAXWELTON RD	CLINTON, WA	98236-0000	2325-20-14-000817-000-00000
81700200300	180	55J (ST;CO;PORT;RD;LIB;)	\$ 12,000	\$ 97.83		LOT 3, BLK 2, RIMROCK MEADOWS DIV 3	GOLDEN CROW LLC		630 VALLEY MALL PKWY #606	EAST WENATCHEE, WA	98802-9504	2325-20-14-000817-000-00000
81502402800	180	55J (ST;CO;PORT;RD;LIB;)	\$ 12,000	\$ 97.83		LOT 28, BLK 24; RIMROCK MEADOWS DIV #2	BUNTAIN	PAUL & KATHLEEN	PO BOX 219	NACHES, WA	98937	2325-29-31-000815-000-00000
81700201700	180	55J (ST;CO;PORT;RD;LIB;)	\$ 12,000	\$ 97.83		Lot 17; Blk. 2 Rimrock Meadows #3	GOLDEN CROW LLC		630 VALLEY MALL PKWY #606	EAST WENATCHEE, WA	98802-9504	2325-20-14-000817-000-00000
81502402900	180	55J (ST;CO;PORT;RD;LIB;)	\$ 12,000	\$ 97.83		LOT 29, BLK 24; RIMROCK MEADOWS DIV #2	BUNTAIN	PAUL & KATHLEEN	PO BOX 219	NACHES, WA	98937	2325-29-31-000815-000-00000
81500900100	180	55J (ST;CO;PORT;RD;LIB;)	\$ 12,000	\$ 97.83		LOT 1; BLK 9; RIMROCK MEADOWS DIV 2	TOOLEY	MICHAEL GEORGE & MAGDALENA GARAY	18208 3RD AVE NW	SHORELINE, WA	98177	2325-29-31-000815-000-00000
81700203300	180	55J (ST;CO;PORT;RD;LIB;)	\$ 12,000	\$ 97.83		LOT 33; BLK 2; RIMROCK MEADOWS DIV 3	AVILES &	ANTONIO BASTIDA	WALTER MARTINEZ BANEGAS 1313 ROAD 19.3 NE	SOAP LAKE, WA	98851	2325-20-14-000817-000-00000
81502500100	180	55J (ST;CO;PORT;RD;LIB;)	\$ 47,300	\$ 385.62	1696 Clydesdale Loop, Ephrata 98823	LOTS 1,2,3, & 4; BLK 25; RIMROCK MEADOWS #2; (PER COMB 3192436)	RUCSHNER	GARY & IRENE & BENJAMIN AND	STEVEN & REBECCA MATTSON 1113 12TH AVE SW	PUYALLUP, WA	98371-0000	2325-29-31-000815-000-00000
81700401500	180	55J (ST;CO;PORT;RD;LIB;)	\$ 12,000	\$ 97.83		LOT 15; BLK 4; RIMROCK MEADOWS DIV 3	RIVERA	JOSE & BRISA	PO BOX 665	MANSON, WA	98831	2325-20-14-000817-000-00000
81700103500	180	55J (ST;CO;PORT;RD;LIB;)	\$ 12,000	\$ 97.83		Lot 35; Blk. 1 Rimrock Meadows #3	GOLDEN CROW LLC		630 VALLEY MALL PKWY #606	EAST WENATCHEE, WA	98802-9504	2325-20-14-000817-000-00000
81700401600	180	55J (ST;CO;PORT;RD;LIB;)	\$ 12,000	\$ 97.83		LOT 16; BLK 4; RIMROCK MEADOWS DIV 3	RIVERA	JOSE & BRISA	PO BOX 665	MANSON, WA	98831	2325-20-14-000817-000-00000
81501604400	180	55J (ST;CO;PORT;RD;LIB;)	\$ 12,000	\$ 97.83		LOT 44; BLK 16; RIMROCK MEADOWS DIV 2	VASQUEZ &	MICHELE	DANIELLE GILLEN 250 GAGE BLVD APT 3084	RICHLAND, WA	99352	2325-29-31-000815-000-00000
81400000180	180	55J (ST;CO;PORT;RD;LIB;)	\$ 201,000	\$ 1,638.68		TAX 1 IN RIMROCK MEADOWS DIV 1	RIMROCK MEADOWS ASSOCIATION		PO BOX 1195	EPHRATA, WA	98823-0000	2325-20-34-000814-000-00000

Parcel Number	District	District Desc	Total Value	Property Tax	Site	Legal	Owner Last Name	Owner First Name	Owner Address	City State	Zip	MapNumber
81700501400	180	55J (ST;CO;PORT;RD;LIB;)	\$ 12,000	\$ 97.83		LOT 14, BLK 5, RIMROCK MEADOWS DIV 3	WARREN	CONNOR & REBECCA	4613 76TH DR NE	MARYSVILLE, WA	98270	2325-20-14-000817-000-00000
81400508100	180	55J (ST;CO;PORT;RD;LIB;)	\$ 12,000	\$ 97.83		LOT 81, BLK 5, RIMROCK MEADOWS DIV 1	RIMROCK MEADOWS ASSOCIATION		PO BOX 1195	EPHRATA, WA	98823-0000	2325-20-34-000814-000-00000
81401101100	180	55J (ST;CO;PORT;RD;LIB;)	\$ 12,000	\$ 97.83		LOT 11, BLK 11, RIMROCK MEADOWS DIV 1	OLGUIN	JORGE	5575 MILL ROAD	CASHMERE, WA	98815	2325-20-34-000814-000-00000
81500400500	180	55J (ST;CO;PORT;RD;LIB;)	\$ 12,000	\$ 97.83		LOT 5; BLK 4; RIMROCK MEADOWS DIV 2	DAY &	JACK & LISA	ANNE L SEELYE 914 COLLEGE ST	WENATCHEE, WA	98801	2325-29-31-000815-000-00000
81500400600	180	55J (ST;CO;PORT;RD;LIB;)	\$ 12,000	\$ 97.83	3945 Colt Cir, Ephrata 98823	LOT 6; BLK 4; RIMROCK MEADOWS 2	DAY &	JACK & LISA	RICH MCDONALD PO BOX 771	MAPLE VALLEY, WA	98038	2325-29-31-000815-000-00000
81502402400	180	55J (ST;CO;PORT;RD;LIB;)	\$ 12,000	\$ 97.83		LOT 24, BLK 24, RIMROCK MEADOWS DIV 2	WALKER	NATHANIEL BENJAMIN	14407 120TH ST CT NW	GIG HARBOR, WA	98329	2325-29-31-000815-000-00000
81501911400	180	55J (ST;CO;PORT;RD;LIB;)	\$ 12,000	\$ 97.83	1080 Branding Iron Dr, Ephrata 98823	LOT 114, BLK 19; RIMROCK MEADOWS DIV 2	REMLEY &	BRIAN CHARLES & KRISTINA ROBYN	SAMANTHA MARQUEL REMLEY & ZACHERY CHARLES REMLEY 20419 118TH ST SE	SNOHOMISH, WA	98290	2325-29-31-000815-000-00000
81502203100	180	55J (ST;CO;PORT;RD;LIB;)	\$ 12,000	\$ 97.83		Lot 31; Blk. 22 Rimrock Meadows #2	KEEZER	TYLER	7226 139TH AVE NE	LAKE STEVENS, WA	98258	2325-29-31-000815-000-00000
81401101400	180	55J (ST;CO;PORT;RD;LIB;)	\$ 12,000	\$ 97.83		LOT 14; BLK 11; RIMROCK MEADOWS DIV 1	SARABIA &	JORGE OLGUIN	SOLEDAD L OLGUIN & JESSICA OLGUIN GUZMAN 5575 MILL RD	CASHMERE, WA	98815	2325-20-34-000814-000-00000
81401101500	180	55J (ST;CO;PORT;RD;LIB;)	\$ 12,000	\$ 97.83		LOT 15; BLK 11; RIMROCK MEADOWS DIV 1	SARABIA &	JORGE OLGUIN	SOLEDAD L OLGUIN & JESSICA OLGUIN GUZMAN 5575 MILL RD	CASHMERE, WA	98815	2325-20-34-000814-000-00000
81700500600	180	55J (ST;CO;PORT;RD;LIB;)	\$ 12,000	\$ 97.83	2630 Quarter Horse Dr, Ephrata 98823	LOT 6; BLK 5; RIMROCK MEADOWS DIV 3	BLANCHARD &	KURT	MARTHA ANN MILLIETTE PO BOX 331	EPHRATA, WA	98823	2325-20-14-000817-000-00000
81700401700	180	55J (ST;CO;PORT;RD;LIB;)	\$ 12,000	\$ 97.83		LOT 17; BLK 4; RIMROCK MEADOWS DIV 3	RIVERA	JOSE & BRISA & KIARA	P.O BOX 665	MANSON, WA	98831	2325-20-14-000817-000-00000
81700101700	180	55J (ST;CO;PORT;RD;LIB;)	\$ 12,000	\$ 97.83		Lot 17; Blk. 1 Rimrock Meadows #3	SAVING ME FIRST		PO BOX 885	SOAP LAKE, WA	98851-0885	2325-20-14-000817-000-00000
81500501300	180	55J (ST;CO;PORT;RD;LIB;)	\$ 38,500	\$ 313.88	380 Hondo Ct, Ephrata 98823	Lot 13; Blk. 5 Rimrock Meadows #2	FRANCO	STEVEN J & TAMIE L PURTEE	2713 92ND ST CT SOUTH	LAKEWOOD, WA	98499	2325-29-31-000815-000-00000
81700501600	180	55J (ST;CO;PORT;RD;LIB;)	\$ 44,000	\$ 358.72		LOT 16; BLK 5; RIMROCK MEADOWS DIV 3	BLANCHARD &	KURT	MARTHA ANN MILLIETTE PO BOX 331	EPHRATA, WA	98823	2325-20-14-000817-000-00000
81400505800	180	55J (ST;CO;PORT;RD;LIB;)	\$ 12,000	\$ 97.83		LOT 58, BLK 5, RIMROCK MEADOWS DIV 1	PRICE	MAXINE L	2859 W 8TH CT	WASHOUGAL, WA	98671	2325-20-34-000814-000-00000
81700303100	180	55J (ST;CO;PORT;RD;LIB;)	\$ 12,000	\$ 97.83		LOT 31, BLK 3; RIMROCK MEADOWS DIV 3	SAVAGE	PETER M & LINDA S	PO BOX 856	SOAP LAKE, WA	98851	2325-20-14-000817-000-00000
81500700200	180	55J (ST;CO;PORT;RD;LIB;)	\$ 12,000	\$ 97.83		LOT 2, BLOCK 7, RIMROCK MEADOWS DIVISION #2	OGDEN	SCOTT	TAMMY KLINGER 315 BASIN ST NW	EPHRATA, WA	98823	2325-29-31-000815-000-00000
81400507700	180	55J (ST;CO;PORT;RD;LIB;)	\$ 12,000	\$ 97.83		LOT 77, BLK 5, RIMROCK MEADOWS DIV 1	JIMENEZ	JAVIER AREVALO	24356 WICKER RD TRLR 19	SEDRO WOOLLEY, WA	98284	2325-20-34-000814-000-00000
81700500400	180	55J (ST;CO;PORT;RD;LIB;)	\$ 12,000	\$ 97.83		LOT 4, BLK 5, RIMROCK MEADOWS DIV #3	BLANCHARD &	KURT	MARTHA ANN MILLIETTE PO BOX 331	EPHRATA, WA	98823	2325-20-14-000817-000-00000
81401000200	180	55J (ST;CO;PORT;RD;LIB;)	\$ 186,500	\$ 1,520.47	1760 Canyon Trl, Ephrata 98823	LOTS 2, 3 & 4; BLK 10, RIMROCK MEADOWS DIV 1 (CONSOLIDATION #3254696)	GASTON	JEFF DANE & LISA CAROL	PO BOX 190	EPHRATA, WA	98823	2325-20-34-000814-000-00000
81700100800	180	55J (ST;CO;PORT;RD;LIB;)	\$ 12,000	\$ 97.83		LOT 8; BLK. 1 RIMROCK MEADOWS #3	SAVING ME FIRST		PO BOX 885	SOAP LAKE, WA	98851-0885	2325-20-14-000817-000-00000
81700500700	180	55J (ST;CO;PORT;RD;LIB;)	\$ 12,000	\$ 97.83		LOT 7; BLK 5; RIMROCK MEADOWS DIV 3	BLANCHARD &	KURT	MARTHA ANN MILLIETTE PO BOX 331	EPHRATA, WA	98823	2325-20-14-000817-000-00000
81401000500	180	55J (ST;CO;PORT;RD;LIB;)	\$ 12,000	\$ 97.83		LOT 5; BLK 10; RIMROCK MEADOWS #1	GASTON	JEFF DANE & LISA CAROL	PO BOX 190	EPHRATA, WA	98823	2325-20-34-000814-000-00000
81401000700	180	55J (ST;CO;PORT;RD;LIB;)	\$ 12,000	\$ 97.83		LOT 7; BLK 10; RIMROCK MEADOWS DIV 1	LOPEZ	SUNNI ROCHELLE & OBED TORRES	18103 96TH AVE EAST	PUYALLUP, WA	98375	2325-20-34-000814-000-00000
81700802900	180	55J (ST;CO;PORT;RD;LIB;)	\$ 20,900	\$ 170.39	2121 Tumbleweed Trl, Ephrata 98823	LOT 29; BLK. 8 RIMROCK MEADOWS #3	GUTIERREZ	DANIEL	MARISOL MARTINEZ, ALEXANDRO & YOSSELIN GUTIERREZ 412 WASHINGTON AVE N #9	KENT, WA	98032	2325-20-14-000817-000-00000
81400903100	180	55J (ST;CO;PORT;RD;LIB;)	\$ 24,600	\$ 200.56	182 Desert Ct, Ephrata 98823	LOT 31; BLK 9; RIMROCK MEADOWS DIV #1	GONZALEZ	ISIDRO CRUZ & MARIA CARMEN	305 S CHELAN AVE	WENATCHEE, WA	98801	2325-20-34-000814-000-00000
81700203100	180	55J (ST;CO;PORT;RD;LIB;)	\$ 12,000	\$ 97.83		Lot 31; Blk. 2 Rimrock Meadows #3	KIM	NA EUN & YUGYEOM AHN	C/O PARK 11419 19TH AVE SE SUITE C106	EVERETT, WA	98208	2325-20-14-000817-000-00000
81500501500	180	55J (ST;CO;PORT;RD;LIB;)	\$ 12,000	\$ 97.83		Lot 15; Blk. 5 Rimrock Meadows #2	WILSON	TIM	31710 58TH AVE NW	STANWOOD, WA	98292	2325-29-31-000815-000-00000
81700100400	180	55J (ST;CO;PORT;RD;LIB;)	\$ 12,000	\$ 97.83		Lot 4; Blk. 1 Rimrock Meadows #3	SAVING ME FIRST		PO BOX 885	SOAP LAKE, WA	98851-0885	2325-20-14-000817-000-00000
81700101200	180	55J (ST;CO;PORT;RD;LIB;)	\$ 12,000	\$ 97.83		Lot 12; Blk. 1 Rimrock Meadows #3	SAVING ME FIRST		PO BOX 885	SOAP LAKE, WA	98851-0885	2325-20-14-000817-000-00000
81501905200	180	55J (ST;CO;PORT;RD;LIB;)	\$ 13,800	\$ 112.51	201 Lone Star Ct, Ephrata 98823	Lot 52; Blk. 19 Rimrock Meadows #2	AVANESOV	SEMYON N & VALENTINA P	PO BOX 66224	SEATTLE, WA	98166	2325-29-31-000815-000-00000

Parcel Number	District	District Desc	Total Value	Property Tax	Situs	Legal	Owner Last Name	Owner First Name	Owner Address	City State	Zip	MapNumber
81600100300	180	55J (ST;CO;PORT;RD;LIB;)	\$ 12,000	\$ 97.83		Lot 3; Blk. 1 Rimrock Meadows #2A	RICHTER	DARLENE	6303 119TH ST E	PUYALLYP, WA	98373	2325-30-14-000816-000-00000
81501911500	180	55J (ST;CO;PORT;RD;LIB;)	\$ 12,000	\$ 97.83		LOT 115, BLK 19, RIMROCK MEADOWS DIV 2	REMLEY &	BRIAN CHARLES & KRISTINA ROBYN	SAMANTHA MARQUEL REMLEY & ZACHERY CHARLES REMLEY 20419 118TH ST SE	SNOHOMISH, WA	98290	2325-29-31-000815-000-00000
81401101600	180	55J (ST;CO;PORT;RD;LIB;)	\$ 12,000	\$ 97.83		LOT 16; BLK 11; RIMROCK MEADOWS DIV 1	GUZMAN &	CONCEPCION	SOLEDAD L OLGUIN 5575 MILL ROAD	CASHMERE, WA	98815	2325-20-34-000814-000-00000
81700203400	180	55J (ST;CO;PORT;RD;LIB;)	\$ 12,000	\$ 97.83		LOT 34; BLK 2; RIMROCK MEADOWS DIV 3	BASTIDA AVILES &	ANTONIO	WALTER MARTINEZ BANEGAS 1313 ROAD 19.3 NE	SOAP LAKE, WA	98851	2325-20-14-000817-000-00000
81700501700	180	55J (ST;CO;PORT;RD;LIB;)	\$ 12,000	\$ 97.83	268 Mustang Ct, Ephrata 98823	LOT 17; BLK 5; RIMROCK MEADOWS DIV 3	BLANCHARD &	KURT	MARTHA ANN MILLIETTE PO BOX 331	EPHRATA, WA	98823	2325-20-14-000817-000-00000
81700501800	180	55J (ST;CO;PORT;RD;LIB;)	\$ 12,000	\$ 97.83		LOT 18; BLK 5; RIMROCK MEADOWS DIV 3	BLANCHARD &	KURT	MARTHA ANN MILLIETTE PO BOX 331	EPHRATA, WA	98823	2325-20-14-000817-000-00000
81400900400	180	55J (ST;CO;PORT;RD;LIB;)	\$ 12,000	\$ 97.83	639 Canyon Trl, Ephrata 98823	LOT 4, BLK 9, RIMROCK MEADOWS DIV 1	CASTRO	JOSE ALFREDO GAYTAN	1125 MCKITTRICK ST UNIT 11	WENATCHEE, WA	98801	2325-20-34-000814-000-00000
81700302900	180	55J (ST;CO;PORT;RD;LIB;)	\$ 12,000	\$ 97.83		LOT 29; BLK. 3 RIMROCK MEADOWS #3	RIVERA	JOSE & BRISA & KIARA	P.O BOX 665	MANSON, WA	98831	2325-20-14-000817-000-00000
81500700900	180	55J (ST;CO;PORT;RD;LIB;)	\$ 12,000	\$ 97.83	3909 Diamondback Dr, Ephrata 98823	LOT 9; BLK 7; RIMROCK MEADOWS DIV #2	BERTHELOTE	MICHAEL D	1209 HEMLOCK PL	MOUNT VERNON, WA	98273	2325-29-31-000815-000-00000
81500701200	180	55J (ST;CO;PORT;RD;LIB;)	\$ 12,000	\$ 97.83	257 Cutber Ct, Ephrata 98823	LOT 12, BLK 7, RIMROCK MEADOWS DIV #2	LILLEBERG	CHRISTOPHER	21820 144TH STREET SE	MONROE, WA	98272	2325-29-31-000815-000-00000
81400507800	180	55J (ST;CO;PORT;RD;LIB;)	\$ 12,000	\$ 97.83		LOT 78, BLK 5, RIMROCK MEADOWS DIV 1	JIMENEZ &	JAVIER AREVALO	GONZALO RAMIREZ TORRES 24356 WICK RD TRLR 19	SEDRO WOOLEY, WA	98284	2325-20-34-000814-000-00000
81700300400	180	55J (ST;CO;PORT;RD;LIB;)	\$ 12,000	\$ 97.83		LOT 4, BLK 3, RIMROCK MEADOWS #3	FLORES SOTO &	HECTOR OSVALDO	FRANCISCO ESQUIVEL AMADOR 2247 S 298TH STREET	FEDERAL WAY, WA	98003	2325-20-14-000817-000-00000
81502301500	180	55J (ST;CO;PORT;RD;LIB;)	\$ 12,000	\$ 97.83		LOT 15, BLK 23, RIMROCK MEADOWS #2	BECHDOLDT &	FRANKLIN DALE	DARCY LYNN HENDRICKSON 78893 QUINCY MAYDER RD	CLATSKANIE, OR	97016	2325-29-31-000815-000-00000
81400503100	180	55J (ST;CO;PORT;RD;LIB;)	\$ 12,000	\$ 97.83		LOT 31; BLK 5; RIMROCK MEADOWS DIV 1	PITTSENBARGER	JOSHUA	PO BOX 133	KALSKAG, AK	99607	2325-20-34-000814-000-00000
81700301600	180	55J (ST;CO;PORT;RD;LIB;)	\$ 12,000	\$ 97.83	1830 Thoroughbred Dr, Ephrata 98823	LOT 16; BLK 3; RIMROCK MEADOWS DIV 3	BLANCO BARAJAS &	SAMUEL E	ENRIQUE BLANCO TORRES 700 NW CROSBY AVE TRLR 28	OAK HARBOR, WA	98277	2325-20-14-000817-000-00000
81400508200	180	55J (ST;CO;PORT;RD;LIB;)	\$ 12,000	\$ 97.83		LOT 82; BLK 5; RIMROCK MEADOWS DIV 1	RAMIREZ VERA	JUAN CARLOS	708 87TH AVE NE TRLR # 39	LAKE STEVENS, WA	98258	2325-20-34-000814-000-00000
81502000500	180	55J (ST;CO;PORT;RD;LIB;)	\$ 12,000	\$ 97.83		LOT 5, BLK 20, RIMROCK MEADOWS DIV 2	WOLTHER	KELLY LOUISE & DUSTIN WILLIAM	7204 E FM 1729	IDALOU, TX	79329	2325-29-31-000815-000-00000
81500700300	180	55J (ST;CO;PORT;RD;LIB;)	\$ 12,000	\$ 97.83		LOT 3, BLOCK 7, RIMROCK MEADOWS DIVISION 2	OGDEN	SCOTT	TAMMY KLINGER 315 BASIN ST NW	EPHRATA, WA	98823	2325-29-31-000815-000-00000
81401001100	180	55J (ST;CO;PORT;RD;LIB;)	\$ 12,000	\$ 97.83		LOT 11; BLK 10; RIMROCK MEADOWS DIV 1	VISVADER	OTTO & LYDIA KATE	3407 NE MADISON WAY	ISSAQUAH, WA	98029	2325-20-34-000814-000-00000
81401101200	180	55J (ST;CO;PORT;RD;LIB;)	\$ 12,000	\$ 97.83		LOT 12, BLK 11, RIMROCK MEADOWS DIV 1	OLGUIN	JORGE	5575 MILL ROAD	CASHMERE, WA	98815	2325-20-34-000814-000-00000
81700401800	180	55J (ST;CO;PORT;RD;LIB;)	\$ 12,000	\$ 97.83		LOT 18; BLK 4; RIMROCK MEADOWS DIV 3	RIVERA	JOSE & BRISA & KIARA	P.O BOX 665	MANSON, WA	98831	2325-20-14-000817-000-00000
81400500100	180	55J (ST;CO;PORT;RD;LIB;)	\$ 12,000	\$ 97.83		LOT 1; BLK 5; RIMROCK MEADOWS DIV 1	GONZALEZ	ISIDRO & MARIA	305 S CHELAN AVE	WENATCHEE, WA	98801	2325-20-34-000814-000-00000
81400902400	180	55J (ST;CO;PORT;RD;LIB;)	\$ 12,000	\$ 97.83		LOT 24, BLK 9, RIMROCK MEADOWS DIV 1	CRUZ	ALFONSO	821 LOGAN AVE	ELGIN, IL	60120	2325-20-34-000814-000-00000
82001101300	245	209 (ST;CO;PORT;RD;LIB;)	\$ 12,000	\$ 98.92		LOT 13; BLK. 11; RIMROCK MEADOWS #5	BERVEN	JEFFREY A	7744 GLEN ALBENS CIR	DALLAS, TX	75225-0000	2324-24-14-000820-000-00000
82001102800	245	209 (ST;CO;PORT;RD;LIB;)	\$ 12,000	\$ 98.92		LOT 28; BLK. 11; RIMROCK MEADOWS #5	RIMROCK MEADOWS ASSOCIATION		PO BOX 1195	EPHRATA, WA	98823-0000	2324-24-14-000820-000-00000
82001200500	245	209 (ST;CO;PORT;RD;LIB;)	\$ 22,500	\$ 185.47	2134 Ashcroft Dr, Ephrata 98823	LOT 5; BLK. 12; RIMROCK MEADOWS #5	MITCHELL	SEAN BRADLEY & BRIDGETTE DANIELLE	8520 81ST DR NE	MARYSVILLE, WA	98270-0000	2324-24-14-000820-000-00000
82001200900	245	209 (ST;CO;PORT;RD;LIB;)	\$ 12,000	\$ 98.92		LOT 9; BLK. 12; RIMROCK MEADOWS #5	CUNNINGHAM ETAL	PAULA	18310 18TH AVE CT E	SPANAWAY, WA	98387	2324-24-14-000820-000-00000
82001201100	245	209 (ST;CO;PORT;RD;LIB;)	\$ 12,000	\$ 98.92		LOT 11; BLK. 12; RIMROCK MEADOWS #5	HUBENSACK	KARL	424 S MARY AVE	EAST WENATCHEE, WA	98802	2324-24-14-000820-000-00000
82001202000	245	209 (ST;CO;PORT;RD;LIB;)	\$ 12,000	\$ 98.92	295 Ashcroft Pl, Ephrata 98823	LOT 20; BLK. 12; RIMROCK MEADOWS #5	RAMELOW	JASON & RAYDENE	2319 S SUNRISE	SPOKANE VALLEY, WA	99206	2324-24-14-000820-000-00000
82001102300	245	209 (ST;CO;PORT;RD;LIB;)	\$ 12,000	\$ 98.92		LOT 23; BLK. 11; RIMROCK MEADOWS #5	LAVENDER	BRYAN N & SUSAN M	TRUSTEES OF LAVENDER LIVING TRUS 175 FLORENTINE AVE	FLORENCE, OR	97439	2325-07-14-000820-000-00000
82001102500	245	209 (ST;CO;PORT;RD;LIB;)	\$ 20,300	\$ 167.33	4431 Ashcroft Dr, Ephrata 98823	LOT 25; BLK. 11; RIMROCK MEADOWS #5	WOHLENHAUS	KYLE	4540 E PICKERING RD	SHELTON, WA	98584	2324-24-14-000820-000-00000
82001202200	245	209 (ST;CO;PORT;RD;LIB;)	\$ 12,000	\$ 98.92		LOT 22; BLK. 12; RIMROCK MEADOWS #5	BOWMAN	RHIANNON KELLY FIONN & DANIEL JAMES	6248 RIDGE TERRACE 664	ORLANDO, FL	32810	2324-24-14-000820-000-00000
82001200300	245	209 (ST;CO;PORT;RD;LIB;)	\$ 12,000	\$ 98.92		LOT 3; BLK. 12; RIMROCK MEADOWS #5	SCHWAB	CHRISTOPHER B	7109 190TH ST CT E	PUYALLUP, WA	98375-1893	2324-24-14-000820-000-00000

Parcel Number	District	District Desc	Total Value	Property Tax	Situs	Legal	Owner / Last Name	Owner First Name	Owner Address	City State	Zip	MapNumber
82001201200	245	209 (ST;CO;PORT;RD;LIB;)	\$ 20,900	\$ 172.28	3420 Ashcroft Dr, Ephrata 98823	LOT 12; BLK 12 RIMROCK MEADOWS #5	HUNTER	PILAR	EMERY, TERESA 16022 84 ST CT E	SUMNER, WA	98390-0000	2324-13-14-000820-000-00000
82001202900	245	209 (ST;CO;PORT;RD;LIB;)	\$ 16,700	\$ 137.66	4520 Singletree Dr, Ephrata 98823	LOT 29; BLK. 12; RIMROCK MEADOWS #5	COX	ROBERT W	2012 S STIRLING AVE	MOSES LAKE, WA	98837	2324-24-14-000820-000-00000
82001101500	245	209 (ST;CO;PORT;RD;LIB;)	\$ 12,000	\$ 98.92		LOT 15; BLK. 11; RIMROCK MEADOWS #5	STALEY	RONALD & MARSHA	33015 NE 108TH ST	CARNATION, WA	98014-0000	2324-24-14-000820-000-00000
82001101600	245	209 (ST;CO;PORT;RD;LIB;)	\$ 35,500	\$ 292.63	3039 Ashcroft Dr, Ephrata 98823	LOT 16; BLK 11 RIMROCK MEADOWS #5	STALEY	RONALD & MARSHA	33015 NE 108TH ST	CARNATION, WA	98014-0000	2324-24-14-000820-000-00000
82001200700	245	209 (ST;CO;PORT;RD;LIB;)	\$ 24,500	\$ 201.96	2548 Ashcroft Dr, Ephrata 98823	LOT 7; BLK. 12; RIMROCK MEADOWS #5	KILPONEN	RICHARD	626 HILDY WAY SW	DESERT AIRE, WA	99349	2324-24-14-000820-000-00000
82001101700	245	209 (ST;CO;PORT;RD;LIB;)	\$ 13,700	\$ 112.93	3109 Ashcroft Dr, Ephrata 98823	LOT 17; BLK 11 RIMROCK MEADOWS #5	STALEY	RONALD & MARSHA	33015 NE 108TH ST	CARNATION, WA	98014-0000	2324-24-14-000820-000-00000
82001101800	245	209 (ST;CO;PORT;RD;LIB;)	\$ 12,000	\$ 98.92	3329 Ashcroft Dr, Ephrata 98823	LOT 18; BLK. 11; RIMROCK MEADOWS #5	SCOTT	DOUGLAS A & HOLLY J	13856 TEMPLE ST	POWAY, CA	92064-3403	2324-24-14-000820-000-00000
82001200800	245	209 (ST;CO;PORT;RD;LIB;)	\$ 12,000	\$ 98.92		LOT 8; BLK. 12; RIMROCK MEADOWS #5	SOTO &	JOSE LUIS MACIAS	LUIS JOSUE MACIAS CHAVEZ 30419 12TH PL SW	FEDERAL WAY, WA	98023	2324-24-14-000820-000-00000
82001201900	245	209 (ST;CO;PORT;RD;LIB;)	\$ 12,000	\$ 98.92		LOT 19; BLK. 12; RIMROCK MEADOWS #5	RAMELOW	JASON & RAYDENE	2319 S SUNRISE	SPOKANE VALLEY, WA	99206	2324-24-14-000820-000-00000
82001101900	245	209 (ST;CO;PORT;RD;LIB;)	\$ 12,000	\$ 98.92		LOT 19; BLK. 11; RIMROCK MEADOWS #5	WATKINS	DANIEL G & KATHLEEN S	983 OLD SAMISH RD	BELLINGHAM, WA	98229-0000	2324-24-14-000820-000-00000
82001202700	245	209 (ST;CO;PORT;RD;LIB;)	\$ 13,500	\$ 111.28	5070 Ashcroft Dr, Ephrata 98823	LOT 27; BLK. 12; RIMROCK MEADOWS #5	MAGNETT	LEO F & FRANCES I	311 ROWLAND RD	SEDRO WOOLLEY, WA	98284	2324-24-14-000820-000-00000
82001102000	245	209 (ST;CO;PORT;RD;LIB;)	\$ 12,000	\$ 98.92		LOT 20; BLK. 11; RIMROCK MEADOWS #5	COLBY	RAYMOND	6593 S SAULSBURY CT	LITTLETON, CO	80123-0000	2324-24-14-000820-000-00000
82001203300	245	209 (ST;CO;PORT;RD;LIB;)	\$ 12,000	\$ 98.92	3551 Bodie Dr, Ephrata 98823	LOT 33; BLK. 12; RIMROCK MEADOWS #5	COONAN	DONALD F	2021 CROWN KNOLL LN	PLANO, TX	75093-0000	2324-24-14-000820-000-00000
82001102200	245	209 (ST;CO;PORT;RD;LIB;)	\$ 12,000	\$ 98.92		LOT 22; BLK. 11; RIMROCK MEADOWS #5	RIMROCK MEADOWS ASSOCIATION		PO BOX 1195	EPHRATA, WA	98823-0000	2324-24-14-000820-000-00000
82001203400	245	209 (ST;CO;PORT;RD;LIB;)	\$ 14,500	\$ 119.52		LOT 34; BLK. 12; RIMROCK MEADOWS #5	VALENCIA &	MICHAEL	RAMON VALENCIA 1013 CASHMERE ST	WENATCHEE, WA	98801	2324-24-14-000820-000-00000
82001202300	245	209 (ST;CO;PORT;RD;LIB;)	\$ 12,000	\$ 98.92		LOT 23; BLK. 12; RIMROCK MEADOWS #5	SNYDER	GARY	17454 427TH AVE SE	NORTH BEND, WA	98045-0000	2324-24-14-000820-000-00000
82001203600	245	209 (ST;CO;PORT;RD;LIB;)	\$ 12,000	\$ 98.92		LOT 36; BLK. 12; RIMROCK MEADOWS #5	VALENCIA &	MICHAEL	RAMON VALENCIA 1013 CASHMERE ST	WENATCHEE, WA	98801	2324-24-14-000820-000-00000
82001203700	245	209 (ST;CO;PORT;RD;LIB;)	\$ 12,000	\$ 98.92		LOT 37; BLK. 12; RIMROCK MEADOWS #5	RIMROCK MEADOWS ASSOCIATION		PO BOX 1195	EPHRATA, WA	98823-0000	2324-24-14-000820-000-00000
82001301500	245	209 (ST;CO;PORT;RD;LIB;)	\$ 12,000	\$ 98.92		LOT 15; BLK. 13; RIMROCK MEADOWS #5	BUCKLIN &	VANCE G	MICHAEL PHELPS 9812 198TH AVE CT E	BONNEY LAKE, WA	98391	2324-24-14-000820-000-00000
82001205000	245	209 (ST;CO;PORT;RD;LIB;)	\$ 12,000	\$ 98.92	1289 Bodie Dr, Ephrata 98823	LOT 50; BLK. 12; RIMROCK MEADOWS #5	REED	RODNEY WEISER	4924 72ND PL NE	MARYSVILLE, WA	98270-0000	2324-24-14-000820-000-00000
82001101400	245	209 (ST;CO;PORT;RD;LIB;)	\$ 12,000	\$ 98.92		LOT 14; BLK. 11; RIMROCK MEADOWS #5	SMITH	WENDELIN &	CHANTELLE M OLMOS 534 NEWPORT PLAZA	EAST WENATCHEE, WA	98802	2324-24-14-000820-000-00000
82001300500	245	209 (ST;CO;PORT;RD;LIB;)	\$ 258,400	\$ 2,130.02	119 Calico Pl, Ephrata 98823	LOT 5; BLK. 13; RIMROCK MEADOWS #5	BABCOCK	LARRY M & SUSAN	PO BOX 1210	EPHRATA, WA	98823-0000	2324-24-14-000820-000-00000
82001102400	245	209 (ST;CO;PORT;RD;LIB;)	\$ 12,000	\$ 98.92	4329 Ashcroft Dr, Ephrata 98823	LOT 24; BLK. 11; RIMROCK MEADOWS #5	CUSICK	TRACE J & MARIA A	14503 NE 214TH AVE	BRUSH PRAIRIE, WA	98606	2324-24-14-000820-000-00000
82001102100	245	209 (ST;CO;PORT;RD;LIB;)	\$ 14,700	\$ 121.17	3715 Ashcroft Dr, Ephrata 98823	LOT 21; BLK. 11; RIMROCK MEADOWS #5	MYERS	THERESA & TIM	505 WALNUT AVE	SULTAN, WA	98294-0000	2324-24-14-000820-000-00000
82001201400	245	209 (ST;CO;PORT;RD;LIB;)	\$ 12,000	\$ 98.92	3540 Ashcroft Dr, Ephrata 98823	LOT 14; BLK. 12; RIMROCK MEADOWS #5	NIGH-RAKES	JOSEPH RYAN	9303 57TH AVE CT SW #W-301	LAKEWOOD, WA	98499	2324-24-14-000820-000-00000
82001202600	245	209 (ST;CO;PORT;RD;LIB;)	\$ 12,000	\$ 98.92		LOT 26; BLK. 12; RIMROCK MEADOWS #5	RICHARDSON	GUY ALAN	1040 W LAURIDSEN BLVD	PORT ANGELES, WA	98362-0000	2324-24-14-000820-000-00000
82001201500	245	209 (ST;CO;PORT;RD;LIB;)	\$ 12,000	\$ 98.92		LOT 15; BLK. 12; RIMROCK MEADOWS #5	EMERY	ROBERT & BRIAN BYERLEY	7316 222ND AVE CT E	BUCKLEY, WA	98321-0000	2324-24-14-000820-000-00000
82001204100	245	209 (ST;CO;PORT;RD;LIB;)	\$ 12,000	\$ 98.92	2401 Bodie Dr, Ephrata 98823	LOT 41; BLK. 12; RIMROCK MEADOWS #5	SANFORD	CECIL D & LORI K	11627 SE 323 PL	AUBURN, WA	98002-0000	2324-24-14-000820-000-00000
82001200600	245	209 (ST;CO;PORT;RD;LIB;)	\$ 20,800	\$ 171.46	2318 Ashcroft Dr, Ephrata 98823	LOT 6; BLK. 12; RIMROCK MEADOWS #5	RIEBOW &	ANDREW	ISVI MARTINEZ 120 SE EVERETT MSLI WAY APT C116	EVERETT, WA	98208	2324-24-14-000820-000-00000
82001205100	245	209 (ST;CO;PORT;RD;LIB;)	\$ 12,000	\$ 98.92		LOT 51; BLK. 12; RIMROCK MEADOWS #5	SAFLUND	PETER R & BARBARA T	9299 COLUMBIA RD APT 125	OLMSTED FALLS, OH	44138	2324-24-14-000820-000-00000
82001202100	245	209 (ST;CO;PORT;RD;LIB;)	\$ 12,000	\$ 98.92		LOT 21; BLK. 12; RIMROCK MEADOWS #5	COX	ROBERT W	2012 S STIRLING AVE	MOSES LAKE, WA	98837	2324-24-14-000820-000-00000
82001102700	245	209 (ST;CO;PORT;RD;LIB;)	\$ 12,000	\$ 98.92		LOT 27; BLK. 11; RIMROCK MEADOWS #5	GAULT	ROBERT	C/O ANDREW LONGFELLOW 12015 231ST AVE E	BONNEY LAKE, WA	98391-7814	2324-24-14-000820-000-00000
82001204800	245	209 (ST;CO;PORT;RD;LIB;)	\$ 12,000	\$ 98.92		LOT 48; BLK. 12; RIMROCK MEADOWS #5	808 REI LLC		200 N VINEYARD BLVD #A325-278	HONOLULU, HI	96817	2324-24-14-000820-000-00000
82001200100	245	209 (ST;CO;PORT;RD;LIB;)	\$ 12,000	\$ 98.92	125 Bodie Dr, Ephrata 98823	LOT 1; BLK. 12; RIMROCK MEADOWS #5	SAFLUND	PETER R & BARBARA T	9299 COLUMBIA RD APT 125	OLMSTED FALLS, OH	44138	2324-24-14-000820-000-00000

Parcel Number	District	District Desc	Total Value	Property Tax	Situm	Legal	Owner Last Name	Owner First Name	Owner Address	City State	Zip	MapNumber
82001301200	245	209 (ST;CO;PORT;RD;LIB;)	\$ 12,000	\$ 98.92	244 Bodle Pl, Ephrata 98823	LOT 12; BLK. 13; RIMROCK MEADOWS #5	MORALES	ADAM & ANDREA	5757 FERALE AVE SE	PORT ORCHARD, WA	98367	2324-24-14-000820-000-00000
82001200200	245	209 (ST;CO;PORT;RD;LIB;)	\$ 12,000	\$ 98.92		LOT 2; BLK. 12; RIMROCK MEADOWS #5	JONES	GLADYS	1225 NE 183RD	SEATTLE, WA	98155-0000	2324-24-14-000820-000-00000
82001101200	245	209 (ST;CO;PORT;RD;LIB;)	\$ 22,800	\$ 187.94	2333 Ashcroft Dr, Ephrata 98823	LOT 12; BLK. 11; RIMROCK MEADOWS #5	KRIST JANSON	KATHY M	7217 NE 175TH ST UNIT 202	JENMORE, WA	98028	2324-24-14-000820-000-00000
82001201600	245	209 (ST;CO;PORT;RD;LIB;)	\$ 12,000	\$ 98.92		LOT 16; BLK. 12; RIMROCK MEADOWS #5	LOWE	STEVEN R	28904 OLD OWEN RD	MONROE, WA	98272-9032	2324-24-14-000820-000-00000
82001201000	245	209 (ST;CO;PORT;RD;LIB;)	\$ 12,000	\$ 98.92		LOT 10; BLK. 12; RIMROCK MEADOWS #5	NESBITT &	JAMES DAVID	SHANNON EILEEN NESBITT 1112 S 233RD PL	DES MOINES, WA	98198	2324-24-14-000820-000-00000
82001203800	245	209 (ST;CO;PORT;RD;LIB;)	\$ 12,000	\$ 98.92		LOT 38; BLK. 12; RIMROCK MEADOWS #5	RIMROCK MEADOWS ASSOCIATION		PO BOX 1195	EPHRATA, WA	98823-0000	2324-24-14-000820-000-00000
82001201700	245	209 (ST;CO;PORT;RD;LIB;)	\$ 20,000	\$ 164.86	4000 Ashcroft Dr, Ephrata 98823	LOT 17; BLK. 12; RIMROCK MEADOWS #5	LEWIS	PETER EDWARD & CHRISTINE ANN	2208 E MARION ST UNIT B	SEATTLE, WA	98122	2324-24-14-000820-000-00000
82001203900	245	209 (ST;CO;PORT;RD;LIB;)	\$ 14,500	\$ 119.52		LOT 39; BLK. 12; RIMROCK MEADOWS #5	RIMROCK MEADOWS ASSOCIATION		PO BOX 1195	EPHRATA, WA	98823-0000	2324-24-14-000820-000-00000
82001202400	245	209 (ST;CO;PORT;RD;LIB;)	\$ 12,000	\$ 98.92	4562 Ashcroft Dr, Ephrata 98823	LOT 24; BLK. 12; RIMROCK MEADOWS #5	JONES &	DANA CHARLES	SHARON LEIGH HANNA PO BOX 494	PACKWOOD, WA	98361	2324-24-14-000820-000-00000
82001300300	245	209 (ST;CO;PORT;RD;LIB;)	\$ 12,000	\$ 98.92	475 Calico Pl, Ephrata 98823	LOT 3; BLK. 13; RIMROCK MEADOWS #5	GIROSKI	BRAD & BECKY	297 BOWES RD	HOQUIAM, WA	98550-0000	2324-24-14-000820-000-00000
82001204700	245	209 (ST;CO;PORT;RD;LIB;)	\$ 12,000	\$ 98.92	1691 Bodle Dr, Ephrata 98823	LOT 47; BLK. 12; RIMROCK MEADOWS #5	ENRIQUEZ	FRANCISCO	775 S 4TH AVE	OTHELLO, WA	99344	2324-24-14-000820-000-00000
82001300400	245	209 (ST;CO;PORT;RD;LIB;)	\$ 12,000	\$ 98.92	331 Calico Pl, Ephrata 98823	LOT 4; BLK. 13; RIMROCK MEADOWS #5	BABCOCK	LARRY M & SUSAN	PO BOX 1210	EPHRATA, WA	98823-0000	2324-24-14-000820-000-00000
82001302000	245	209 (ST;CO;PORT;RD;LIB;)	\$ 12,000	\$ 98.92		LOT 20; BLK. 13; RIMROCK MEADOWS #5	MARSH &	DEBORAH & STANLEY	JILLIAN DERSCHIED, JENNIFER MILLER & ETAL 12622-43RD DRIVE SE	EVERETT, WA	98203	2324-24-14-000820-000-00000
82001205200	245	209 (ST;CO;PORT;RD;LIB;)	\$ 21,800	\$ 179.70	835 Bodle Dr, Ephrata 98823	LOT 52; BLK. 12; RIMROCK MEADOWS #5	SAFLUND	PETER R & BARBARA T	9299 COLUMBIA RD APT 125	OLMSTED FALLS, OH	44138	2324-24-14-000820-000-00000
82001302200	245	209 (ST;CO;PORT;RD;LIB;)	\$ 12,000	\$ 98.92	305 Guilledge Pl, Ephrata 98823	LOT 22; BLK. 13; RIMROCK MEADOWS #5	EDINGER	ROBERT	4307 88TH ST NE #2	MARYSVILLE, WA	98270	2324-24-14-000820-000-00000
82001300600	245	209 (ST;CO;PORT;RD;LIB;)	\$ 12,000	\$ 98.92	2500 Bodle Dr, Ephrata 98823	LOT 6; BLK. 13; RIMROCK MEADOWS #5	GUNDERSEN	JOHN C SR, CINDY L, JOHN C JR & JAMIE L	209 SHANTEL ST	MOUNT VERNON, WA	98274-0000	2324-24-14-000820-000-00000
82001302900	245	209 (ST;CO;PORT;RD;LIB;)	\$ 12,000	\$ 98.92		LOT 29; BLK. 13; RIMROCK MEADOWS #5	ORTGIES LIVING TRUST		KELLY R & DAWN M ORTGIES, TRUSTEES 7512 N 130TH ST	OMAHA, NE	68142	2324-24-14-000820-000-00000
82001301700	245	209 (ST;CO;PORT;RD;LIB;)	\$ 12,000	\$ 98.92		LOT 17; BLK. 13; RIMROCK MEADOWS #5	SHELTON	THOMAS N	2737 DIAMOND STREET UNIT B	MILTON, WA	98354	2324-24-14-000820-000-00000
82001401600	245	209 (ST;CO;PORT;RD;LIB;)	\$ 12,700	\$ 104.69	9909 Singletree Dr, Ephrata 98823	LOT 16; BLK. 14; RIMROCK MEADOWS #5	HANNAFORD	JESSE	PO BOX 739	SOAP LAKE, WA	98851	2324-24-14-000820-000-00000
82001301800	245	209 (ST;CO;PORT;RD;LIB;)	\$ 12,000	\$ 98.92		LOT 18; BLK. 13; RIMROCK MEADOWS #5	SHELTON	THOMAS N	2737 DIAMOND ST UNIT B	MILTON, WA	98354	2324-24-14-000820-000-00000
82001401700	245	209 (ST;CO;PORT;RD;LIB;)	\$ 12,000	\$ 98.92		LOT 17; BLK. 14; RIMROCK MEADOWS #5	JMCG LLC		3934 NR 157TH PL	LAKE FOREST PARK, WA	98155	2324-24-14-000820-000-00000
82001201800	245	209 (ST;CO;PORT;RD;LIB;)	\$ 12,000	\$ 98.92		LOT 18; BLK. 12; RIMROCK MEADOWS #5	GOEDDE	JAMES	7514 - 91ST PL NE	MARYSVILLE, WA	98270-7962	2324-24-14-000820-000-00000
82001401900	245	209 (ST;CO;PORT;RD;LIB;)	\$ 12,000	\$ 98.92		LOT 19; BLK. 14; RIMROCK MEADOWS #5	CHRISTIANSEN	LAURA LEE	1213 S ALDERWOOD DR	MOSES LAKE, WA	98837	2324-24-14-000820-000-00000
82001203200	245	209 (ST;CO;PORT;RD;LIB;)	\$ 12,000	\$ 98.92		LOT 32; BLK. 12; RIMROCK MEADOWS #5	RIMROCK MEADOWS ASSOCIATION		PO BOX 1195	EPHRATA, WA	98823-0000	2324-24-14-000820-000-00000
82001402700	245	209 (ST;CO;PORT;RD;LIB;)	\$ 13,500	\$ 111.28	8790 Singletree Dr, Ephrata 98823	LOT 27; BLK. 14; RIMROCK MEADOWS #5	SMITH JR	MICHAEL P	PO BOX 5961	HELENA, MT	59604	2324-24-14-000820-000-00000
82001204200	245	209 (ST;CO;PORT;RD;LIB;)	\$ 12,000	\$ 98.92		LOT 42; BLK. 12; RIMROCK MEADOWS #5	CROSBY	STEPHEN L	2222 STAYMAN FLAT RD	CHELAN, WA	98816-0000	2324-24-14-000820-000-00000
82001202500	245	209 (ST;CO;PORT;RD;LIB;)	\$ 12,000	\$ 98.92	4770 Ashcroft Dr, Ephrata 98823	LOT 25; BLK. 12; RIMROCK MEADOWS #5	MORPHY &	WILLIAM D	REBECCA J HOLLEN, DEBRA J MORPHY & ANDREA L BROWN 16326 E ELDER RD	ROCKFORD, WA	99030	2324-24-14-000820-000-00000
82001303400	245	209 (ST;CO;PORT;RD;LIB;)	\$ 12,000	\$ 98.92		LOT 34; BLK. 13; RIMROCK MEADOWS #5	PAL	LEENA ASHWIN	4935 SHADY LEAF WAY	SACRAMENTO, CA	95838-1845	2325-07-14-000820-000-00000
82001204600	245	209 (ST;CO;PORT;RD;LIB;)	\$ 12,000	\$ 98.92	1735 Bodle Dr, Ephrata 98823	LOT 46; BLK. 12; RIMROCK MEADOWS #5	JUHASZ	NICHOLAS	1735 BODHI DR #25	EPHRATA, WA	98823	2324-24-14-000820-000-00000
82001102600	245	209 (ST;CO;PORT;RD;LIB;)	\$ 12,000	\$ 98.92		LOT 26; BLK. 11; RIMROCK MEADOWS #5	BATEMAN	TAMARA	2221 97TH AVE CT E	EDGEWOOD, WA	98371-1025	2324-24-14-000820-000-00000
82001300100	245	209 (ST;CO;PORT;RD;LIB;)	\$ 12,600	\$ 103.86	909 Calico Pl, Ephrata 98823	LOT 1; BLK. 13; RIMROCK MEADOWS #5	BARANOV	KONSTANTIN & TATIANA KONOPLEVA	11905 RED CAMELLIA AVE	LAS VEGAS, NV	89138-0000	2324-24-14-000820-000-00000
82001200400	245	209 (ST;CO;PORT;RD;LIB;)	\$ 12,000	\$ 98.92		LOT 4; BLK. 12; RIMROCK MEADOWS #5	STENSLAND	TIM	PO BOX 925	KINGSTON, WA	98346-0000	2324-24-14-000820-000-00000

Parcel Number	District	District Desc	Total Value	Property Tax	Situs	Legal	Owner Last Name	Owner First Name	Owner Address	City State	Zip	MapNumber
82001302500	245	209 (ST;CO;PORT;RD;LIB;)	\$ 30,800	\$ 253.89	5070 Singletree Dr, Ephrata 98823	LOT 25 & 26; BLK 13 RIMROCK MEADOWS #5	CISNEROS JR	THOMAS & LIDDIEA	3821 PETERSVILLE ROAD NE	BREMERTON, WA	98310	2324-24-14-000820-000-00000
82001201300	245	209 (ST;CO;PORT;RD;LIB;)	\$ 12,000	\$ 98.92		LOT 13; BLK 12 RIMROCK MEADOWS #5	HUNTER	PILAR	EMERY, TERESA 16022 84 ST CT E	SUMNER, WA	98390-0000	2324-24-14-000820-000-00000
82001400600	245	209 (ST;CO;PORT;RD;LIB;)	\$ 12,000	\$ 98.92		LOT 6; BLK. 14; RIMROCK MEADOWS #5	BRADY	GREGORY & KEELI	7925 CUSTER RD	BLANE, WA	98230	2324-24-14-000820-000-00000
82001203100	245	209 (ST;CO;PORT;RD;LIB;)	\$ 12,000	\$ 98.92		LOT 31; BLK. 12; RIMROCK MEADOWS #5	SANFORD	CECIL D & LORI K	11627 SE 323 PL	AUBURN, WA	98002-0000	2324-24-14-000820-000-00000
82001403200	245	209 (ST;CO;PORT;RD;LIB;)	\$ 16,400	\$ 135.19	7880 Singletree Dr, Ephrata 98823	LOT 32; BLK. 14; RIMROCK MEADOWS #5	AUSTIN	RICHARD M & CHERYL J	7820 143RD AVE NE	LAKE STEVENS, WA	98258	2324-24-14-000820-000-00000
82001302100	245	209 (ST;CO;PORT;RD;LIB;)	\$ 12,800	\$ 105.51	465 Gullfedge Pl, Ephrata 98823	LOT 21; BLK. 13; RIMROCK MEADOWS #5	MARSH	STANLEY C &	DEBORAH L DERSCHIED 12622 43RD DR SE	EVERETT, WA	98208-9017	2324-24-14-000820-000-00000
82001500100	245	209 (ST;CO;PORT;RD;LIB;)	\$ 12,000	\$ 98.92		LOT 1; BLK. 15; RIMROCK MEADOWS #5	KERWIN	DAVID	514 147TH AVE NE	BELLEVUE, WA	98007	2324-24-14-000820-000-00000
82001400300	245	209 (ST;CO;PORT;RD;LIB;)	\$ 12,000	\$ 98.92		LOT 3; BLK. 14; RIMROCK MEADOWS #5	HAUGLAND	DONALD R	6208 37TH AVE NW	SEATTLE, WA	98107-2634	2324-24-14-000820-000-00000
82001300700	245	209 (ST;CO;PORT;RD;LIB;)	\$ 12,000	\$ 98.92	240 Dawson Pl, Ephrata 98823	LOT 7; BLK. 13; RIMROCK MEADOWS #5	SAVING ME FIRST		PO BOX 885	SOAP LAKE, WA	98851-0885	2324-24-14-000820-000-00000
82001400800	245	209 (ST;CO;PORT;RD;LIB;)	\$ 12,000	\$ 98.92	8643 Singletree Dr, Ephrata 98823	LOT 8; BLK. 14; RIMROCK MEADOWS #5	WOLTHER	TONY & KALVIN	PO BOX 581	EPHRATA, WA	98823-0000	2324-24-14-000820-000-00000
82001300800	245	209 (ST;CO;PORT;RD;LIB;)	\$ 12,000	\$ 98.92	362 Dawson Pl, Ephrata 98823	LOT 8; BLK. 13; RIMROCK MEADOWS #5	RAMEY	SHANNON D & MELINDA M RAMEY &	CYNTHIA HUNTER 8519 70TH ST NE	MARYSVILLE, WA	98270	2324-24-14-000820-000-00000
82001400900	245	209 (ST;CO;PORT;RD;LIB;)	\$ 23,300	\$ 192.06	8715 Singletree Dr, Ephrata 98823	LOT 9; BLK 14 RIMROCK MEADOWS #5	VOTH	JASON	VOTH, LARRY & JAN 251 ROBERTS RD	NEWPORT, WA	99156-8394	2324-24-14-000820-000-00000
82001300900	245	209 (ST;CO;PORT;RD;LIB;)	\$ 12,000	\$ 98.92	367 Dawson Pl, Ephrata 98823	LOT 9; BLK. 13; RIMROCK MEADOWS #5	BAKER	JEFFREY & JENNIFER	8989 NE NEVADA ST	BREMERTON, WA	98311	2324-24-14-000820-000-00000
82001301300	245	209 (ST;CO;PORT;RD;LIB;)	\$ 13,000	\$ 107.16	249 Bodle Pl, Ephrata 98823	LOT 13; BLK. 13; RIMROCK MEADOWS #5	REKOW	CHRISTOPHER L	12614 164TH AVE NE	REDMOND, WA	98052-2129	2324-24-14-000820-000-00000
82001301000	245	209 (ST;CO;PORT;RD;LIB;)	\$ 12,000	\$ 98.92		LOT 10; BLK. 13; RIMROCK MEADOWS #5	BAKER	JEFFREY & JENNIFER	8989 NEVADA STREET NE	BREMERTON, WA	98311	2324-24-14-000820-000-00000
82001302300	245	209 (ST;CO;PORT;RD;LIB;)	\$ 12,000	\$ 98.92		LOT 23; BLK. 13; RIMROCK MEADOWS #5	LOVE	WILLIAM	17213 JOHNSON RD	EPHRATA, WA	98823-9602	2324-24-14-000820-000-00000
82001202800	245	209 (ST;CO;PORT;RD;LIB;)	\$ 18,200	\$ 150.02	4360 Singletree Dr, Ephrata 98823	LOT 28; BLK. 12; RIMROCK MEADOWS #5	JONES &	DANA CHARLES	SHARON LEIGH HANNA PO BOX 494	PACKWOOD, WA	98361	2324-24-14-00820-000-00000
82001303000	245	209 (ST;CO;PORT;RD;LIB;)	\$ 12,000	\$ 98.92		LOT 30; BLK. 13; RIMROCK MEADOWS #5	PETRISOR	CORNELL	PO BOX 3864	BELLEVUE, WA	98009-3864	2324-24-14-000820-000-00000
82001203000	245	209 (ST;CO;PORT;RD;LIB;)	\$ 21,800	\$ 179.70	4714 Singletree Dr, Ephrata 98823	LOT 30; BLK. 12; RIMROCK MEADOWS #5	SANFORD &	CECIL & LORI	JOSEPH D & MICHAEL J SANFORD & JULIANNE K WILLIAMS 11627 SE 323RD PL	AUBURN, WA	98092	2324-24-14-000820-000-00000
82001402000	245	209 (ST;CO;PORT;RD;LIB;)	\$ 13,300	\$ 109.63	10098 Singletree Dr, Ephrata 98823	LOT 20; BLK. 14; RIMROCK MEADOWS #5	ADAMS	AMY	18805 - 127TH PL NE	BOTHELL, WA	98011-0000	2324-24-14-000820-000-00000
82001401100	245	209 (ST;CO;PORT;RD;LIB;)	\$ 12,000	\$ 98.92	8921 Singletree Dr, Ephrata 98823	LOT 11; BLK. 14; RIMROCK MEADOWS #5	FAN &	HEJIE	SYLVAIN DROMAINT 22519 NE 98TH PL	REDMOND, WA	98053	2324-24-14-000820-000-00000
82001402600	245	209 (ST;CO;PORT;RD;LIB;)	\$ 39,500	\$ 325.60	9050 Singletree Dr, Ephrata 98823	LOT 26; BLK. 14; RIMROCK MEADOWS #5	SMITH	MICHAEL P & SHIRLEY I	22270 N HWY 101	SHELTON, WA	98584-0000	2324-24-14-000820-000-00000
82001303100	245	209 (ST;CO;PORT;RD;LIB;)	\$ 13,300	\$ 109.63	5790 Singletree Dr, Ephrata 98823	LOT 31; BLK. 13; RIMROCK MEADOWS #5	BALDWIN &	GARTH L & KELSEY M	JEFF C & JODY M CROWE 1350 GARFIELD AVE	BLAINE, WA	98230	2324-24-14-000820-000-00000
82001402900	245	209 (ST;CO;PORT;RD;LIB;)	\$ 12,000	\$ 98.92		LOT 29; BLK. 14; RIMROCK MEADOWS #5	PETERSEN	DENNIS & CHARLENE	7810 - 71ST AVE NW	GIG HARBOR, WA	98335-0000	2324-24-14-000820-000-00000
82001303300	245	209 (ST;CO;PORT;RD;LIB;)	\$ 12,000	\$ 98.92		LOT 33; BLK. 13; RIMROCK MEADOWS #5	BURSON	BRANDON L	701 LAKESIDE WAY SW	MATTAWA, WA	99349	2324-24-14-000820-000-00000
82001500200	245	209 (ST;CO;PORT;RD;LIB;)	\$ 12,000	\$ 98.92		LOT 2; BLK. 15; RIMROCK MEADOWS #5	CLARK	RICHARD C	788 CROWN DR	EVERETT, WA	98203-0000	2324-24-14-000820-000-00000
82001900000	245	209 (ST;CO;PORT;RD;LIB;)	\$ -	\$ -		TRACT B; RIMROCK MEADOWS #5	RIMROCK MEADOWS ASSOCIATION		PO BOX 1195	EPHRATA, WA	98823-0000	2324-13-14-000820-000-00000
82001204000	245	209 (ST;CO;PORT;RD;LIB;)	\$ 12,000	\$ 98.92		LOT 40; BLK. 12; RIMROCK MEADOWS #5	SANFORD	CECIL D & LORI K	11627 SE 323 PL	AUBURN, WA	98002-0000	2324-24-14-000820-000-00000
82001303500	245	209 (ST;CO;PORT;RD;LIB;)	\$ 19,700	\$ 162.39	6610 Singletree Dr, Ephrata 98823	LOT 35; BLK. 13; RIMROCK MEADOWS #5	GOUCHER	JAMES MICHAEL	8169 QUINAULT ROAD	BLAINE, WA	98230	2324-24-14-000820-000-00000
82001204900	245	209 (ST;CO;PORT;RD;LIB;)	\$ 12,000	\$ 98.92		LOT 49; BLK. 12; RIMROCK MEADOWS #5	ROCHON	PAUL E	625 BEACH VIEW LN	CAMANO ISLAND, WA	98282-8624	2324-24-14-000820-000-00000
82001303600	245	209 (ST;CO;PORT;RD;LIB;)	\$ 12,000	\$ 98.92	6802 Singletree Dr, Ephrata 98823	LOT 36; BLK. 13; RIMROCK MEADOWS #5	GOUCHER	JAMES & HEATHER	8169 QUINAULT RD	BLAINE, WA	98230	2324-24-14-000820-000-00000
82001300200	245	209 (ST;CO;PORT;RD;LIB;)	\$ 14,500	\$ 119.52	685 Calico Pl, Ephrata 98823	LOT 2; BLK. 13; RIMROCK MEADOWS #5	GIROSKI ETAL	BRAD & BECKY	297 BOWES RD	HOQUIAM, WA	98550-0000	2324-24-14-000820-000-00000
82001400400	245	209 (ST;CO;PORT;RD;LIB;)	\$ 12,000	\$ 98.92		LOT 4; BLK. 14; RIMROCK MEADOWS #5	BRADY	GREGORY & KEELI	7925 CUSTER RD	BLANE, WA	98230	2324-24-14-000820-000-00000
82001301100	245	209 (ST;CO;PORT;RD;LIB;)	\$ 12,000	\$ 98.92		LOT 11; BLK. 13; RIMROCK MEADOWS #5	REDFERN LESCH	THERESA A	13040 OCCIDENTAL AVE S	BURIEN, WA	98168-0000	2324-24-14-000820-000-00000

Parcel Number	District	District Desc	Total Value	Property Tax	Situs	Legal	Owner Last Name	Owner First Name	Owner Address	City State	Zip	MapNumber
82001401300	245	209 (ST;CO;PORT;RD;LIB;)	\$ 12,000	\$ 98.92	9565 Singletree Dr, Ephrata 98823	LOT 13; BLK. 14; RIMROCK MEADOWS #5	WEAVER	TRAVIS & TAMMY JOY	802 EASTONVILLE WAY	EASTONVILLE, WA	98328	2324-24-14-000820-000-00000
82001500400	245	209 (ST;CO;PORT;RD;LIB;)	\$ 12,000	\$ 98.92		LOT 4; BLK. 15; RIMROCK MEADOWS #5	ZNOJ	ANNA	8103 CEDAR KNOLL DR	SAN ANTONIO, TX	78255-0000	2324-24-14-000820-000-00000
82001500500	245	209 (ST;CO;PORT;RD;LIB;)	\$ 12,000	\$ 98.92		LOT 5; BLK. 15; RIMROCK MEADOWS #5	ZNOJ	ANNA	8103 CEDAR KNOLL DR	SAN ANTONIO, TX	78255-0000	2324-24-14-000820-000-00000
82002200000	245	209 (ST;CO;PORT;RD;LIB;)	\$ -	\$ -		TRACT E; RIMROCK MEADOWS #5	RIMROCK MEADOWS ASSOCIATION		PO BOX 1195	EPHRATA, WA	98823-0000	2324-13-14-000820-000-00000
82001402400	245	209 (ST;CO;PORT;RD;LIB;)	\$ 12,000	\$ 98.92		LOT 24; BLK. 14; RIMROCK MEADOWS #5	HINK	GARY R & LORNA L	201 E WILSON RD	SHELTON, WA	98584-0000	2324-24-14-000820-000-00000
82001203500	245	209 (ST;CO;PORT;RD;LIB;)	\$ 40,200	\$ 331.37	3247 Bodie Dr, Ephrata 98823	LOT 35; BLK. 12; RIMROCK MEADOWS #5	VALENCIA &	MICHAEL	RAMON VALENCIA 1013 CASHMERE ST	WENATCHEE, WA	98801	2324-24-14-000820-000-00000
82001500600	245	209 (ST;CO;PORT;RD;LIB;)	\$ 12,000	\$ 98.92		LOT 6; BLK. 15; RIMROCK MEADOWS #5	MCINTOSH ETAL	KATHLEEN LEE	C/O CRYSTELLA WALLEN 23511 127TH AVE NE	ARLINGTON, WA	98223-0000	2324-24-14-000820-000-00000
82001400500	245	209 (ST;CO;PORT;RD;LIB;)	\$ 12,000	\$ 98.92	8401 Singletree Dr, Ephrata 98823	LOT 5; BLK. 14; RIMROCK MEADOWS #5	BRADY	GREGORY & KEELI	7925 CUSTER RD	BLANE, WA	98230	2324-24-14-000820-000-00000
82001500700	245	209 (ST;CO;PORT;RD;LIB;)	\$ 12,000	\$ 98.92		LOT 7; BLK. 15; RIMROCK MEADOWS #5	MCINTOSH ETAL	KATHLEEN LEE	C/O CRYSTELLA WALLEN 23511 127TH AVE NE	ARLINGTON, WA	98223-0000	2324-24-14-000820-000-00000
82001401200	245	209 (ST;CO;PORT;RD;LIB;)	\$ 12,000	\$ 98.92	9125 Singletree Dr, Ephrata 98823	LOT 12; BLK. 14; RIMROCK MEADOWS #5	FAN &	HEJIE	SYLVAIN DROMAINT 22519 NE 98TH PL	REDMOND, WA	98053	2324-24-14-000820-000-00000
82300111200	245	209 (ST;CO;PORT;RD;LIB;)	\$ 7,600	\$ 62.65		LTS 112-113-117-118-121-122-125-126-129 & 130; BLK 1; ALL OF BLOCKS 3-4-5-6-7-8- 9-10-11-12; PTN TRACT A; ALL TRACT B & C; RIMROCK MEADOWS #7	RIMROCK MEADOWS ASSOCIATION		PO BOX 1195	EPHRATA, WA	98823-0000	2324-11-13-000823-000-00000
82001401400	245	209 (ST;CO;PORT;RD;LIB;)	\$ 12,000	\$ 98.92	9621 Singletree Dr, Ephrata 98823	LOT 14; BLK. 14; RIMROCK MEADOWS #5	CLEAR	KELLY DANIEL & LIDIYA NIKOLAEVNA	408 D ST SW	EPHRATA, WA	98823	2324-24-14-000820-000-00000
82002100000	245	209 (ST;CO;PORT;RD;LIB;)	\$ -	\$ -		TRACT D; RIMROCK MEADOWS #5	RIMROCK MEADOWS ASSOCIATION		PO BOX 1195	EPHRATA, WA	98823-0000	2324-24-14-000820-000-00000
82200404700	245	209 (ST;CO;PORT;RD;LIB;)	\$ 1,000	\$ 8.24		LTS 47 THRU 75-B4; LT 17-B6; LTS 6 THRU 22-B9; LTS 13 THRU 16 AND LTS 20 THRU 22-B10; RIMROCK MEADOWS #6	RIMROCK MEADOWS ASSOCIATION		PO BOX 1195	EPHRATA, WA	98823-0000	2324-01-43-000822-000-00000
82001301400	245	209 (ST;CO;PORT;RD;LIB;)	\$ 12,000	\$ 98.92		LOT 14; BLK. 13; RIMROCK MEADOWS #5	RIMROCK MEADOWS ASSOCIATION		PO BOX 1195	EPHRATA, WA	98823-0000	2324-24-14-000820-000-00000
82001303200	245	209 (ST;CO;PORT;RD;LIB;)	\$ 26,700	\$ 220.09	5860 Singletree Dr, Ephrata 98823	LOT 32; BLK. 13; RIMROCK MEADOWS #5	HENRY	DANIEL J	880 W ACKLEY LN	OAK HARBOR, WA	98277-0000	2324-24-14-000820-000-00000
82001303800	245	209 (ST;CO;PORT;RD;LIB;)	\$ 12,000	\$ 98.92	7464 Singletree Dr, Ephrata 98823	LOT 38; BLK. 13; RIMROCK MEADOWS #5	PETEK	MICHAEL S & RICHELLE R	397 MACBRAE DR	CAMANO ISLAND, WA	98282-0000	2324-24-14-000820-000-00000
82001400100	245	209 (ST;CO;PORT;RD;LIB;)	\$ 12,000	\$ 98.92		LOT 1; BLK. 14; RIMROCK MEADOWS #5	BRIGDEN MD	ROBERT B & RUTH M	1719 SLEATER-KINNEY RD SE	LACEY, WA	98503-2540	2324-24-14-000820-000-00000
82001401500	245	209 (ST;CO;PORT;RD;LIB;)	\$ 13,000	\$ 107.16	9845 Singletree Dr, Ephrata 98823	LOT 15; BLK. 14; RIMROCK MEADOWS #5	HANNAFORD	JESSE	PO BOX 739	SOAP LAKE, WA	98851	2324-24-14-000820-000-00000
82001500800	245	209 (ST;CO;PORT;RD;LIB;)	\$ 12,000	\$ 98.92	5113 Singletree Dr, Ephrata 98823	LOT 8; BLK. 15; RIMROCK MEADOWS #5	GILLESPIE	TAYLA	2315 NE 7TH ST	RENTON, WA	98056	2324-24-14-000820-000-00000
82001302400	245	209 (ST;CO;PORT;RD;LIB;)	\$ 12,000	\$ 98.92		LOT 24; BLK 13 RIMROCK MEADOWS #5	DOYLE	SEAN	19025 3RD DRIVE SE	BOTHELL, WA	98012	2324-24-14-000820-000-00000
82001401800	245	209 (ST;CO;PORT;RD;LIB;)	\$ 17,400	\$ 143.43	10149 Singletree Dr, Ephrata 98823	LOT 18; BLK. 14; RIMROCK MEADOWS #5	CHRISTIANSEN	LAURA LEE	1213 S ALDERWOOD DR	MOSES LAKE, WA	98837	2324-24-14-000820-000-00000
82001302700	245	209 (ST;CO;PORT;RD;LIB;)	\$ 20,000	\$ 164.86	5180 Singletree Dr, Ephrata 98823	LOT 27; BLK. 13; RIMROCK MEADOWS #5	LABORN	RON H	3333 228TH ST SE #44	BOTHELL, WA	98021-0000	2324-24-14-000820-000-00000
82001500300	245	209 (ST;CO;PORT;RD;LIB;)	\$ 12,000	\$ 98.92		LOT 3; BLK. 15; RIMROCK MEADOWS #5	MORRISON	LYNSEY R	317 W KNOLLS VISTA DRIVE	MOSES LAKE, WA	98837	2324-24-14-000820-000-00000
82001302800	245	209 (ST;CO;PORT;RD;LIB;)	\$ 12,000	\$ 98.92		LOT 28; BLK. 13; RIMROCK MEADOWS #5	LABORN	RON H	3333 228TH ST SE #44	BOTHELL, WA	98021-0000	2324-24-14-000820-000-00000
82001303700	245	209 (ST;CO;PORT;RD;LIB;)	\$ 12,000	\$ 98.92		LOT 37; BLK. 13; RIMROCK MEADOWS #5	MAHL	HEATHER B	PO BOX 653	ISSAQUAH, WA	98027-0024	2324-24-14-000820-000-00000
82001204500	245	209 (ST;CO;PORT;RD;LIB;)	\$ 12,000	\$ 98.92		LOT 45; BLK. 12; RIMROCK MEADOWS #5	CHIN-YUEN	LI	800 NEON TERRACE	FREMONT, CA	94536-0000	2324-24-14-000820-000-00000
82001403000	245	209 (ST;CO;PORT;RD;LIB;)	\$ 12,000	\$ 98.92		LOT 30; BLK. 14; RIMROCK MEADOWS #5	AUSTIN	RICHARD M & CHERYL J	7820 143RD AVE NE	LAKE STEVENS, WA	98258	2324-24-14-000820-000-00000
82001205300	245	209 (ST;CO;PORT;RD;LIB;)	\$ 12,000	\$ 98.92		LOT 53; BLK. 12; RIMROCK MEADOWS #5	SAFLUND	PETER R & BARBARA T	9299 COLUMBIA RD APT 125	OLMSTED FALLS, OH	44138	2324-24-14-000820-000-00000
82001403100	245	209 (ST;CO;PORT;RD;LIB;)	\$ 12,000	\$ 98.92		LOT 31; BLK. 14; RIMROCK MEADOWS #5	AUSTIN	RICHARD M & CHERYL J	7820 143RD AVE NE	LAKE STEVENS, WA	98258	2324-24-14-000820-000-00000

Parcel Number	District	District Desc	Total Value	Property Tax	Situs	Legal	Owner Last Name	Owner First Name	Owner Address	City State	Zip	MapNumber
82001301900	245	209 (ST;CO;PORT;RD;LIB;)	\$ 12,000	\$ 98.92	611 Gulltedge Pl, Ephrata 98823	LOT 19; BLK. 13; RIMROCK MEADOWS #5	MARSH ET AL	STAN	12622 43RD DR SE	EVERETT, WA	98208-9017	2324-24-14-000820-000-00000
82001402100	245	209 (ST;CO;PORT;RD;LIB;)	\$ 14,500	\$ 119.52	9910 Singletree Dr, Ephrata 98823	LOT 21; BLK. 14; RIMROCK MEADOWS #5	ADAMS	AMY	18805 - 127TH PL NE	BOTHELL, WA	98011-0000	2324-24-14-000820-000-00000
82001400200	245	209 (ST;CO;PORT;RD;LIB;)	\$ 12,000	\$ 98.92	8095 Singletree Dr, Ephrata 98823	LOT 2; BLK. 14; RIMROCK MEADOWS #5	SMALLS JR	CALVIN	10727 W CLEBURNE RD	CROWLEY, TX	76036-0000	2324-24-14-000820-000-00000
82001401000	245	209 (ST;CO;PORT;RD;LIB;)	\$ 12,000	\$ 98.92		LOT 10; BLK. 14; RIMROCK MEADOWS #5	ROSE	JOHN M & PATRICIA	709 W BLAINE	SEATTLE, WA	98119-0000	2324-24-14-000820-000-00000
82001402800	245	209 (ST;CO;PORT;RD;LIB;)	\$ 13,200	\$ 108.81	8746 Singletree Dr, Ephrata 98823	LOT 28; BLK. 14; RIMROCK MEADOWS #5	PETERSEN	DENNIS & CHARLENE	7810 - 71ST AVE NW	GIG HARBOR, WA	98335-0000	2324-24-14-000820-000-00000
82002000000	245	209 (ST;CO;PORT;RD;LIB;)	\$ -	\$ -		TRACT C; RIMROCK MEADOWS #5	RIMROCK MEADOWS ASSOCIATION		PO BOX 1195	EPHRATA, WA	98823-0000	2324-13-14-000820-000-00000
82001402300	245	209 (ST;CO;PORT;RD;LIB;)	\$ 13,300	\$ 109.63	9668 Singletree Dr, Ephrata 98823	LOT 23; BLK. 14; RIMROCK MEADOWS #5	BARNA	LLEWELLYN WESLEY	8203 109TH ST E	PUYALLUP, WA	98373	2324-24-14-000820-000-00000
82001700000	245	209 (ST;CO;PORT;RD;LIB;)	\$ -	\$ -		TRACT A; RIMROCK MEADOWS #5	RIMROCK MEADOWS ASSOCIATION		PO BOX 1195	EPHRATA, WA	98823-0000	2324-13-14-000820-000-00000
82000500500	245	209 (ST;CO;PORT;RD;LIB;)	\$ 12,000	\$ 98.92		Lot 5; Blk. 5 Rimrock Meadows #5	ZAUGG	JAMES KENDALL	255 C STREET SOUTHEAST	EPHRATA, WA	98823	2324-13-14-000820-000-00000
82001400700	245	209 (ST;CO;PORT;RD;LIB;)	\$ 12,000	\$ 98.92		LOT 7; BLK. 14; RIMROCK MEADOWS #5	ROSE	JOHN M & PATRICIA	709 W BLAINE	SEATTLE, WA	98119-0000	2324-24-14-000820-000-00000
82001402500	245	209 (ST;CO;PORT;RD;LIB;)	\$ 13,100	\$ 107.98	9178 Singletree Dr, Ephrata 98823	LOT 25; BLK. 14; RIMROCK MEADOWS #5	HINK	GARY R & LORNA L	201 E WILSON RD	SHELTON, WA	98584-0000	2324-24-14-000820-000-00000
82002300000	245	209 (ST;CO;PORT;RD;LIB;)	\$ -	\$ -		TRACT F; RIMROCK MEADOWS #5	RIMROCK MEADOWS ASSOCIATION		PO BOX 1195	EPHRATA, WA	98823-0000	2324-24-14-000820-000-00000
82002400000	245	209 (ST;CO;PORT;RD;LIB;)	\$ -	\$ -		TRACT G; RIMROCK MEADOWS #5	RIMROCK MEADOWS ASSOCIATION		PO BOX 1195	EPHRATA, WA	98823-0000	2325-07-14-000820-000-00000
82500100100	245	209 (ST;CO;PORT;RD;LIB;)	\$ 10,300	\$ 84.90		ALL OF RIMROCK MEADOWS B; RIMROCK MEADOWS B	RIMROCK MEADOWS ASSOCIATION		PO BOX 1195	EPHRATA, WA	98823-0000	2324-23-44-000825-000-00000
82001402200	245	209 (ST;CO;PORT;RD;LIB;)	\$ 12,000	\$ 98.92		Lot 22; Blk. 14 Rimrock Meadows #5	ADAMS	AMY	18805 - 127TH PL NE	BOTHELL, WA	98011-0000	2324-13-14-000820-000-00000
82000500200	245	209 (ST;CO;PORT;RD;LIB;)	\$ 12,000	\$ 98.92		LOT 2; BLK. 5; RIMROCK MEADOWS #5	WALKER	DAVID & KATHLEEN	19201 EVERGREEN AVE	LEAVENWORTH, WA	98826	2324-13-14-000820-000-00000
82000600800	245	209 (ST;CO;PORT;RD;LIB;)	\$ 12,000	\$ 98.92	925 Hill City Pl, Ephrata 98823	LOT 8; BLK 6 RIMROCK MEADOWS #5	ATKINS	JIM LOWELL & KAREN DENISE	112 E GILMAN AVE	ARLINGTON, WA	98223	2324-13-14-000820-000-00000
82000700400	245	209 (ST;CO;PORT;RD;LIB;)	\$ 12,000	\$ 98.92		LOT 4; BLK. 7; RIMROCK MEADOWS #5	MILLER	TIMOTHY E	517 4TH AVE SW	PUYALLUP, WA	98371	2325-07-14-000820-000-00000
82000700500	245	209 (ST;CO;PORT;RD;LIB;)	\$ 12,000	\$ 98.92	66 Corbin Pl, Ephrata 98823	LOT 5; BLK. 7; RIMROCK MEADOWS #5	BRAND	SHARON ROSE & RONALD BRAND and	FAITH YOUNG & KYLE RAYTON 1402 22ND ST NE UNIT 544	AUBURN, WA	98002	2324-13-14-000820-000-00000
82000701200	245	209 (ST;CO;PORT;RD;LIB;)	\$ 22,000	\$ 181.35	391 Tyrone Pl, Ephrata 98823	LOT 12; BLK. 7; RIMROCK MEADOWS #5	MARTIN	JAMES T & BONNIE B	2710 SHELTON AVE	YAKIMA, WA	98902-0000	2324-13-14-000820-000-00000
82000800600	245	209 (ST;CO;PORT;RD;LIB;)	\$ 12,000	\$ 98.92		LOT 6; BLK. 8; RIMROCK MEADOWS #5	ROLER	TYLER	60 B STREET NE	EPHRATA, WA	98823	2324-13-14-000820-000-00000
82001000700	245	209 (ST;CO;PORT;RD;LIB;)	\$ 12,000	\$ 98.92	11381 Tumbleweed Way, Ephrata 98823	LOT 7; BLK. 10; RIMROCK MEADOWS #5	SKEATH	KATHRYN	21103 E SANDSTONE DR	BENTON CITY, WA	99320	2324-13-14-000820-000-00000
82001001800	245	209 (ST;CO;PORT;RD;LIB;)	\$ 12,000	\$ 98.92	1212 Ashcroft Dr, Ephrata 98823	LOT 18; BLK. 10; RIMROCK MEADOWS #5	FUERTE	JOSIAH	10605 SE 240TH STREET STE 106	KENT, WA	98031	2324-13-14-000820-000-00000
82001002600	245	209 (ST;CO;PORT;RD;LIB;)	\$ 12,000	\$ 98.92		LOT 26; BLK. 10; RIMROCK MEADOWS #5	RUKKE &	SCOTT A & JEANETTE	& ET AL 1720 AMBER BLVD	PUYALUP, WA	98372	2324-24-14-000820-000-00000
82001100600	245	209 (ST;CO;PORT;RD;LIB;)	\$ 12,000	\$ 98.92		LOT 6; BLK. 11; RIMROCK MEADOWS #5	McCAMEY	DONALD C	DENNIS R HASBROUCK 319 N PRINCETON AVE N	WENATCHEE, WA	98801	2324-13-14-000820-000-00000
82000701400	245	209 (ST;CO;PORT;RD;LIB;)	\$ 14,100	\$ 116.23	407 Tyrone Pl, Ephrata 98823	LOT 14; BLK. 7; RIMROCK MEADOWS #5	SMITH	ANTHONY R	HARRIS, TAMMY 124 LARK DR	KELSO, WA	98626-0000	2324-13-14-000820-000-00000
82000901800	245	209 (ST;CO;PORT;RD;LIB;)	\$ 26,200	\$ 215.97	620 Shaniko Pl, Ephrata 98823	LOT 18; BLK. 9; RIMROCK MEADOWS #5	HINKEY	LLOYD E & PATRICIA F	1145 SUNSET ST	EPHRATA, WA	98823-0000	2324-13-14-000820-000-00000
82000901900	245	209 (ST;CO;PORT;RD;LIB;)	\$ 12,000	\$ 98.92		LOT 19; BLK. 9; RIMROCK MEADOWS #5	SLUTZ	BLAKE L	1225 E GLENMORE CT	HAYDEN, ID	83835	2324-13-14-000820-000-00000
82000902500	245	209 (ST;CO;PORT;RD;LIB;)	\$ 12,000	\$ 98.92		LOT 25; BLK. 9; RIMROCK MEADOWS #5	LEE	CATHERINE	CUNNING, PATRICIA 4310 JOE MILLER RD	MALAGA, WA	98828-0000	2324-13-14-000820-000-00000
82000902600	245	209 (ST;CO;PORT;RD;LIB;)	\$ 12,000	\$ 98.92		LOT 26; BLK. 9; RIMROCK MEADOWS #5	LEE	CATHERINE	CUNNING, PATRICIA 4310 JOE MILLER RD	MALAGA, WA	98828-0000	2324-13-14-000820-000-00000
82001000800	245	209 (ST;CO;PORT;RD;LIB;)	\$ 12,000	\$ 98.92		LOT 8; BLK. 10; RIMROCK MEADOWS #5	LORENTSON SR	ALEXANDER A	555 MOUNT FURY CIRCLE SW	ISSAQUAH, WA	98027-3622	2324-13-14-000820-000-00000
82000500600	245	209 (ST;CO;PORT;RD;LIB;)	\$ 12,000	\$ 98.92		LOT 6; BLK. 5; RIMROCK MEADOWS #5	RICHARDS	JASON & ALEXANDRIA	1413 FRONT STREET	LYNDEN, WA	98264	2324-13-14-000820-000-00000

Parcel Number	District	District Desc	Total Value	Property Tax	Situs	Legal	Owner Last Name	Owner First Name	Owner Address	City State	Zip	MapNumber
82000700200	245	209 (ST;CO;PORT;RD;LIB;)	\$ 12,000	\$ 98.92		LOT 2; BLK. 7; RIMROCK MEADOWS #5	BRAND	SHARON ROSE & RONALD BRAND and	FAITH YOUNG & KYLE RAYTON 1402 22ND ST NE UNIT 544	AUBURN, WA	98002	2324-13-14-000820-000-00000
82000700900	245	209 (ST;CO;PORT;RD;LIB;)	\$ 31,800	\$ 262.13	13180 Tumbleweed Way, Ephrata 98823	LOT 9; BLK. 7; RIMROCK MEADOWS #5	BORJA	DEBBIE	2324 ACOMA PL	BULLHEAD CITY, AZ	86442	2324-13-14-000820-000-00000
82001001000	245	209 (ST;CO;PORT;RD;LIB;)	\$ 22,800	\$ 187.94		LOT 10; BLK 10; RIMROCK MEADOWS #5	ZAMORA	DENNIS C & MISHA D	4628 CORVINA ST	RICHLAND, WA	99352	2324-13-14-000820-000-00000
82000600100	245	209 (ST;CO;PORT;RD;LIB;)	\$ 12,000	\$ 98.92	14884 Tumbleweed Way, Ephrata 98823	LOT 1; BLK. 6; RIMROCK MEADOWS #5	MARTIN ETAL	JIM	2710 SHELTON AVE	YAKIMA, WA	98902-0000	2324-13-14-000820-000-00000
82000600700	245	209 (ST;CO;PORT;RD;LIB;)	\$ 12,000	\$ 98.92		LOT 7; BLK. 6; RIMROCK MEADOWS #5	DILLON	KENYA ROSE	PO BOX 169	SNOQUALMIE, WA	98065	2324-13-14-000820-000-00000
82000500900	245	209 (ST;CO;PORT;RD;LIB;)	\$ 13,900	\$ 114.58	205 Grafton Pl, Ephrata 98823	LOT 9, BLK 5, RIMROCK MEADOWS #5	MIREUR	PATRICK	215 NW 5TH ST	RENTON, WA	98057	2324-13-14-000820-000-00000
82000500300	245	209 (ST;CO;PORT;RD;LIB;)	\$ 18,300	\$ 150.85	295 Grafton Dr, Ephrata 98823	LOT 3; BLK. 5; RIMROCK MEADOWS #5	WALKER	DAVID & KATHLEEN	19201 EVERGREEN AVE	LEAVENWORTH, WA	98826	2324-13-14-000820-000-00000
82000600900	245	209 (ST;CO;PORT;RD;LIB;)	\$ 12,000	\$ 98.92		LOT 9; BLK. 6; RIMROCK MEADOWS #5	GOWINS &	ERIC & KEINA MARIE	JIM LOWELL ATKINS PO BOX 647	ARLINGTON, WA	98223	2324-13-14-000820-000-00000
82000702400	245	209 (ST;CO;PORT;RD;LIB;)	\$ 12,000	\$ 98.92	4980 Pondosa Dr, Ephrata 98823	LOT 24; BLK. 7; RIMROCK MEADOWS #5	KIEHNAU	LOGANE	239 LUCERNE DRIVE	FORESTVILLE, WI	54213	2324-13-14-000820-000-00000
82000903000	245	209 (ST;CO;PORT;RD;LIB;)	\$ 16,300	\$ 134.36	371 Shaniko Pl, Ephrata 98823	LOT 30; BLK. 9; RIMROCK MEADOWS #5	HILL	BRANDON	4208 S LAVA SPRINGS LOOP	NAMPA, ID	83686	23245-13-14-000820-000-00000
82001000400	245	209 (ST;CO;PORT;RD;LIB;)	\$ 12,000	\$ 98.92	415 Battle Pl, Ephrata 98823	LOT 4; BLK. 10; RIMROCK MEADOWS #5	TUCKER	KAREN	811 N 36TH ST	SEATTLE, WA	98103	2324-13-14-000820-000-00000
82001002100	245	209 (ST;CO;PORT;RD;LIB;)	\$ 12,000	\$ 98.92	500 Bodle Dr, Ephrata 98823	LOT 21; BLK. 10; RIMROCK MEADOWS #5	MILLER &	BENJAMIN	SALLY MILLER 411 EMERSON	SNOHOMISH, WA	982990	2324-13-14-000820-000-00000
82000700300	245	209 (ST;CO;PORT;RD;LIB;)	\$ 12,000	\$ 98.92		LOT 3; BLK. 7; RIMROCK MEADOWS #5	MILLER	TIMOTHY E	517 4TH AVE SW	PUYALLUP, WA	98371	2324-13-14-000820-000-00000
82000701100	245	209 (ST;CO;PORT;RD;LIB;)	\$ 12,000	\$ 98.92	39 Tyrone Pl, Ephrata 98823	LOT 11; BLK. 7; RIMROCK MEADOWS #5	TOOLEY	MICHAEL GEORGE & MAGDALENA GARAY	18208 3RD AVE NW	SHORELINE, WA	98177	2324-13-14-000820-000-00000
82000701900	245	209 (ST;CO;PORT;RD;LIB;)	\$ 12,000	\$ 98.92	11834 Tumbleweed Way, Ephrata 98823	LOT 19; BLK. 7; RIMROCK MEADOWS #5	SAUNDERS	THOMAS JOHN & LYNN VELISHA	1740 NATIONAL AVE #1014	CHEHALIS, WA	98532	2324-13-14-000820-000-00000
82000501000	245	209 (ST;CO;PORT;RD;LIB;)	\$ 12,000	\$ 98.92		LOT 10; BLK.5; RIMROCK MEADOWS #5	RIMROCK MEADOWS ASSOCIATION		PO BOX 1195	EPHRATA, WA	98823-0000	2325-07-14-000820-000-00000
82000900100	245	209 (ST;CO;PORT;RD;LIB;)	\$ 12,000	\$ 98.92	14879 Tumbleweed Way, Ephrata 98823	LOT 1; BLK. 9; RIMROCK MEADOWS #5	JMCG LLC		3934 NR 157TH PL	LAKE FOREST PARK, WA	98155	2324-13-14-000820-000-00000
82000700600	245	209 (ST;CO;PORT;RD;LIB;)	\$ 12,000	\$ 98.92		LOT 6; BLK 7; RIMROCK MEADOWS #5	WOOD and	RHONDA	VALENTINE, SHELLY & FRANKLIN, JOHN 2000 CARLSON RD	SNOHOMISH, WA	98290	2324-13-14-000820-000-00000
82000702000	245	209 (ST;CO;PORT;RD;LIB;)	\$ 14,700	\$ 121.17	11660 Tumbleweed Way, Ephrata 98823	LOT 20; BLK. 7; RIMROCK MEADOWS #5	BC ESCAPE LLC		119 1ST AVE NW, UNIT 791	EPHRATA, WA	98823	2324-13-14-000820-000-00000
82000702200	245	209 (ST;CO;PORT;RD;LIB;)	\$ 12,000	\$ 98.92		LOT 22; BLK. 7; RIMROCK MEADOWS #5	ABBOTT &	EMILY	NICOLE COOPER 5707 225TH STREET SW	MOUNTLAKE TERRACE, WA	98043	2324-13-14-000820-000-00000
82000702300	245	209 (ST;CO;PORT;RD;LIB;)	\$ 12,000	\$ 98.92		LOT 23; BLK. 7; RIMROCK MEADOWS #5	CHESTER &	STANLEY	ROBERT HILL 108 1ST STREET	WENATCHEE, WA	98801	2324-13-14-000820-000-00000
82000900200	245	209 (ST;CO;PORT;RD;LIB;)	\$ 12,000	\$ 98.92		LOT 2; BLK. 9; RIMROCK MEADOWS #5	JMCG LLC		3934 NR 157TH PL	LAKE FOREST PARK, WA	98155	2324-13-14-000820-000-00000
82000901000	245	209 (ST;CO;PORT;RD;LIB;)	\$ 17,200	\$ 141.78	13211 Tumbleweed Way, Ephrata 98823	LOT 10; BLK. 9; RIMROCK MEADOWS #5	DELINE	JEFFREY WARD AND	CRYSTAL RENEE FARNSWORTH PO BOX 425	EASTON, WA	98925-0425	2324-13-14-000820-000-00000
82000901100	245	209 (ST;CO;PORT;RD;LIB;)	\$ 12,000	\$ 98.92	13125 Tumbleweed Way, Ephrata 98823	LOT 11; BLK. 9; RIMROCK MEADOWS #5	FISHER	DANIEL DEAN & LAURA ANN	19818 121 ST ST CT E	BONNEY LAKE, WA	98391-5481	2324-13-14-000820-000-00000
82000903400	245	209 (ST;CO;PORT;RD;LIB;)	\$ 13,500	\$ 111.28	436 Battle Pl, Ephrata 98823	LOT 34; BLK. 9; RIMROCK MEADOWS #5	CLARK	THOMAS	1310 29TH AVE S #A	SEATTLE, WA	98144	2324-13-14-000820-000-00000
82001003800	245	209 (ST;CO;PORT;RD;LIB;)	\$ 12,000	\$ 98.92		LOT 38; BLK. 10; RIMROCK MEADOWS #5	PETERSON	RORY L &	MIKE MUNSINGER 20560 SE 159TH ST	RENTON, WA	98059	2324-24-14-000820-000-00000
82000601200	245	209 (ST;CO;PORT;RD;LIB;)	\$ 12,000	\$ 98.92		LOT 12; BLK 6; RIMROCK MEADOWS #5	COX	CHUCK & JOANNE	1364 PITCHER CANYON RD	WENATCHEE, WA	98801-0000	2324-13-14-000820-000-00000
82001100700	245	209 (ST;CO;PORT;RD;LIB;)	\$ 12,000	\$ 98.92		LOT 7; BLK. 11; RIMROCK MEADOWS #5	McCAMEY	DONALD C	DENNIS R HASBROUCK 319 N PRINCETON AVE N	WENATCHEE, WA	98801	2324-13-14-000820-000-00000
82000700100	245	209 (ST;CO;PORT;RD;LIB;)	\$ 12,000	\$ 98.92	12790 Tumbleweed Way, Ephrata 98823	LOT 1; BLK 7 RIMROCK MEADOWS #5	FORCE	ROBERT L & JANETTE E	1228 BLAINE ST	PORT TOWNSEND, WA	98368-0000	2324-13-14-000820-000-00000
82001101000	245	209 (ST;CO;PORT;RD;LIB;)	\$ 29,100	\$ 239.87	1869 Ashcroft Dr, Ephrata 98823	LOT 10; BLK. 11; RIMROCK MEADOWS #5	COOPER	CECILE	IAN COOPER 935 SHAWN AVE	OAK HARBOR, WA	98277	2324-24-14-000820-000-00000
82000901300	245	209 (ST;CO;PORT;RD;LIB;)	\$ 12,000	\$ 98.92		LOT 13; BLK. 9; RIMROCK MEADOWS #5	LINK	RORY W & SUSAN HELBIG	OLSEN, KIRA SUSAN 4216 SUNNYSIDE AVE N	SEATTLE, WA	98103-0000	2324-13-14-000820-000-00000
82001001700	245	209 (ST;CO;PORT;RD;LIB;)	\$ 12,000	\$ 98.92	1152 Ashcroft Dr, Ephrata 98823	LOT 17; BLK. 10; RIMROCK MEADOWS #5	HANSEN	JEFF	1828 FAIRWAY DR NE	MOSES LAKE, WA	98837	2325-07-14-000820-000-00000
82001001900	245	209 (ST;CO;PORT;RD;LIB;)	\$ 12,000	\$ 98.92		LOT 19; BLK. 10; RIMROCK MEADOWS #5	FOREMAN	TRUDY & KYLE	153 IVY STREET NE	EPHRATA, WA	98823	2324-13-14-000820-000-00000
82000601100	245	209 (ST;CO;PORT;RD;LIB;)	\$ 12,000	\$ 98.92	1489 Hill City Pl, Ephrata 98823	LOT 11; BLK. 6; RIMROCK MEADOWS #5	LAMBERT	GEORGE & ALTA	LAMBERT, CHAD 828 SW 304TH ST	FEDERAL WAY, WA	98023-0000	2324-13-14-000820-000-00000

Parcel Number	District	District Desc	Total Value	Property Tax	Situs	Legal	Owner Last Name	Owner First Name	Owner Address	City State	Zip	MapNumber
82001002800	245	209 (ST;CO;PORT;RD;LIB;)	\$ 24,200	\$ 199.48	1530 Bodle Dr, Ephrata 98823	LOT 28; BLK. 10; RIMROCK MEADOWS #5	UCHISON	THOMAS JAMES	11645 SE 208TH ST APT 6	KENT, WA	98031	2324-24-14-000820-000-00000
82000701300	245	209 (ST;CO;PORT;RD;LIB;)	\$ 12,000	\$ 98.92	399 Tyrone Pl, Ephrata 98823	LOT 13; BLK. 7; RIMROCK MEADOWS #5	SOHOLT	MARK D	9633 OLYMPUS BEACH RD NE	BAINBRIDGE ISLAND, WA	98110-3447	2324-13-14-000820-000-00000
82001002900	245	209 (ST;CO;PORT;RD;LIB;)	\$ 12,000	\$ 98.92		LOT 29; BLK. 10; RIMROCK MEADOWS #5	UCHISON	THOMAS JAMES	11645 SE 208TH ST APT 6	KENT, WA	98031	2324-24-14-000820-000-00000
82000702800	245	209 (ST;CO;PORT;RD;LIB;)	\$ 12,000	\$ 98.92	4320 Pondeoa Dr, Ephrata 98823	LOT 28; BLK. 7; RIMROCK MEADOWS #5	RAY	RONALD	PO BOX 882	EPHRATA, WA	98823	2324-13-14-000820-000-00000
82000900300	245	209 (ST;CO;PORT;RD;LIB;)	\$ 12,000	\$ 98.92		LOT 3; BLK. 9; RIMROCK MEADOWS #5	JMCG LLC		3934 NR 157TH PL	LAKE FOREST PARK, WA	98155	2324-13-14-000820-000-00000
82000901700	245	209 (ST;CO;PORT;RD;LIB;)	\$ 12,000	\$ 98.92		LOT 17; BLK. 9; RIMROCK MEADOWS #5	LEVI SR	CARL E & LAURA L	WILLIAM T & KAREN LEVI 12507 - 123RD ST E	SOUTH HILL, WA	98374	2324-13-14-000820-000-00000
82000903500	245	209 (ST;CO;PORT;RD;LIB;)	\$ 12,000	\$ 98.92		LOT 35; BLK. 9; RIMROCK MEADOWS #5	JAATINEN	TIINA	PO BOX 5	WAITSBURGE, WA	99361-0005	2324-13-14-000820-000-00000
82000500400	245	209 (ST;CO;PORT;RD;LIB;)	\$ 20,300	\$ 167.33	171 Grafton Dr, Ephrata 98823	LOT 4; BLK. 5; RIMROCK MEADOWS #5	SETZER	JEFF	PMB 193 159 BASIN STREET SW PMB 193	EPHRATA, WA	98823-1855	2324-13-14-000820-000-00000
82000600200	245	209 (ST;CO;PORT;RD;LIB;)	\$ 13,100	\$ 107.98	121 Hill City Pl, Ephrata 98823	LOT 2; BLK. 6; RIMROCK MEADOWS #5	HAUGEN	HAYES	1107 18TH AVE E	SEATTLE, WA	98112-0000	2324-13-14-000820-000-00000
82000601000	245	209 (ST;CO;PORT;RD;LIB;)	\$ 12,000	\$ 98.92		LOT 10; BLK 6 RIMROCK MEADOWS #5	LAMBERT	GEORGE & ALTA	LAMBERT, CHAD 828 SW 304TH ST	FEDERAL WAY, WA	98023-0000	2324-13-14-000820-000-00000
82000901600	245	209 (ST;CO;PORT;RD;LIB;)	\$ 12,100	\$ 99.74	150 Shaniko Pl, Ephrata 98823	LOT 16; BLK. 9; RIMROCK MEADOWS #5	MCCLINTIC	PATRICK	1777 S BURLINGTON BLVD #422	BURLINGTON, WA	98233-3223	2324-13-14-000820-000-00000
82000902100	245	209 (ST;CO;PORT;RD;LIB;)	\$ 14,500	\$ 119.52		LOT 21; BLK. 9; RIMROCK MEADOWS #5	LEE	CATHERINE	CUNNING, PATRICIA 4310 JOE MILLER RD	MALAGA, WA	98828-0000	2324-13-14-000820-000-00000
82000902200	245	209 (ST;CO;PORT;RD;LIB;)	\$ 14,900	\$ 122.82	1188 Shaniko Pl, Ephrata 98823	LOT 22; BLK. 9; RIMROCK MEADOWS #5	LEE	CATHERINE	CUNNING, PATRICIA 4310 JOE MILLER RD	MALAGA, WA	98828-0000	2324-13-14-000820-000-00000
82001002500	245	209 (ST;CO;PORT;RD;LIB;)	\$ 24,200	\$ 199.48	1024 Bodle Dr, Ephrata 98823	LOT 25; BLK. 10; RIMROCK MEADOWS #5	RUKKE	SCOTT A & J MARIA	1720 AMBER BLVD	PUYALLUP, WA	98372-0000	2324-24-14-000820-000-00000
82000702900	245	209 (ST;CO;PORT;RD;LIB;)	\$ 12,000	\$ 98.92		LOT 29; BLK. 7; RIMROCK MEADOWS #5	TAYLOR	BRIAN	TAYLOR, CODY 13517 59TH AVE SE	EVERETT, WA	98708-0000	2324-13-14-000820-000-00000
82001003600	245	209 (ST;CO;PORT;RD;LIB;)	\$ 12,000	\$ 98.92		LOT 36; BLK. 10; RIMROCK MEADOWS #5	BARANOV	KONSTANTIN & TATIANA KONOPLEVA	11905 RED CAMELLIA AVE	LAS VEGAS, NV	89138-0000	2324-24-14-000820-000-00000
82000800100	245	209 (ST;CO;PORT;RD;LIB;)	\$ 13,200	\$ 108.81	10190 Tumbleweed Way, Ephrata 98823	LOT 1; BLK. 8; RIMROCK MEADOWS #5	DOYLE	ALORIS	23206 SE 285TH STREET	MAPLE VALLEY, WA	98038	2324-13-14-000820-000-00000
82000900800	245	209 (ST;CO;PORT;RD;LIB;)	\$ 12,000	\$ 98.92	13455 Tumbleweed Way, Ephrata 98823	LOT 8; BLK. 9; RIMROCK MEADOWS #5	KABEL ETAL	DENNIS B & JACKIE R	7378 BLUE GOOSE RD NE	MOSES LAKE, WA	98837-0000	2324-13-14-000820-000-00000
82000902000	245	209 (ST;CO;PORT;RD;LIB;)	\$ 12,000	\$ 98.92		LOT 20; BLK. 9; RIMROCK MEADOWS #5	SLUTZ	BLAKE L	7024 W DOWER RD	COEUR D' ALENE, ID	83814	2324-13-14-000820-000-00000
82001003900	245	209 (ST;CO;PORT;RD;LIB;)	\$ 12,000	\$ 98.92		LOT 39; BLK. 10; RIMROCK MEADOWS #5	ROBERTS	JANICE	101201 EVERGREEN WAY SUITE 25-345	EVERETT, WA	98204-0000	2324-24-14-000820-000-00000
82001100100	245	209 (ST;CO;PORT;RD;LIB;)	\$ 12,000	\$ 98.92		LOT 1; BLK. 11; RIMROCK MEADOWS #5	THOMPSON TRUST	MARK E & KRISTI M	DATED 2/3/06 16757 32ND AVE SW	BURIEN, WA	98166-3105	2324-13-14-000820-000-00000
82001100900	245	209 (ST;CO;PORT;RD;LIB;)	\$ 12,000	\$ 98.92		LOT 9; BLK. 11; RIMROCK MEADOWS #5	FOX	KOLLEEN	5623 HEART LAKE PLACE	ANACORTES, WA	98221	2324-24-14-000820-000-00000
82001101100	245	209 (ST;CO;PORT;RD;LIB;)	\$ 12,000	\$ 98.92		LOT 11; BLK. 11; RIMROCK MEADOWS #5	ANDREWS ETAL	RALPH W & SHARON J	1443 PATRICK ST	ROCK ISLAND, WA	98850-0000	2324-24-14-000820-000-00000
82000903600	245	209 (ST;CO;PORT;RD;LIB;)	\$ 18,600	\$ 153.32	734 Battle Pl, Ephrata 98823	LOT 36; BLK. 9; RIMROCK MEADOWS #5	JAATINEN	TIINA	PO BOX 5	WAITSBURGE, WA	99361-0005	2324-13-14-000820-000-00000
82001000600	245	209 (ST;CO;PORT;RD;LIB;)	\$ 12,000	\$ 98.92		LOT 6; BLK. 10; RIMROCK MEADOWS #5	BARRAGAN	PABLO	21103 E SANDSTONE DR	BENTON CITY, WA	99320	2324-13-14-000820-000-00000
82001002000	245	209 (ST;CO;PORT;RD;LIB;)	\$ 16,600	\$ 136.84	412 Bodle Dr, Ephrata 98823	LOT 20; BLK. 10; RIMROCK MEADOWS #5	MILLER &	SALLY E	BENJAMIN W MILLER 2201 N CRAIG RD #283	SPOKANE, WA	99224	2324-13-14-000820-000-00000
82001003700	245	209 (ST;CO;PORT;RD;LIB;)	\$ 18,500	\$ 152.50	980 Calico Pl, Ephrata 98823	LOT 37; BLK. 10; RIMROCK MEADOWS #5	BARANOV	KONSTANTIN & TATIANA KONOPLEVA	11905 RED CAMELLIA AVE	LAS VEGAS, NV	89138-0000	2324-24-14-000820-000-00000
82000702100	245	209 (ST;CO;PORT;RD;LIB;)	\$ 14,700	\$ 121.17	5380 Pondeoa Dr, Ephrata 98823	LOT 21; BLK. 7; RIMROCK MEADOWS #5	WADE	JONATHAN TODD	4420 GRAND AVE	EVERETT, WA	98203-0000	2324-13-14-000820-000-00000
82000703000	245	209 (ST;CO;PORT;RD;LIB;)	\$ 33,300	\$ 274.50	4120 Pondeoa Dr, Ephrata 98823	LOT 30; BLK. 7; RIMROCK MEADOWS #5	TAYLOR	BRIAN	TAYLOR, CODY 13517 59TH AVE SE	EVERETT, WA	98708-0000	2324-13-14-000820-000-00000
82000900900	245	209 (ST;CO;PORT;RD;LIB;)	\$ 12,000	\$ 98.92		LOT 9; BLK. 9; RIMROCK MEADOWS #5	SCHAFF	JACK J	C/O CARMA L SCHAFF 23720 99TH AVE S.	KENT, WA	98031	2324-13-14-000820-000-00000
82000901200	245	209 (ST;CO;PORT;RD;LIB;)	\$ 13,600	\$ 112.11	12985 Tumbleweed Way, Ephrata 98823	LOT 12; BLK. 9; RIMROCK MEADOWS #5	LINK	RORY & SUSAN HELBIG	4216 SUNNYSIDE AVE N	SEATTLE, WA	98103-0000	2324-13-14-000820-000-00000
82001000900	245	209 (ST;CO;PORT;RD;LIB;)	\$ 12,000	\$ 98.92		Lot 9; Blk. 10 Rimrock Meadows #5	RIMROCK MEADOWS ASSOCIATION		PO BOX 1195	EPHRATA, WA	98823-0000	2324-13-14-000820-000-00000
82000902700	245	209 (ST;CO;PORT;RD;LIB;)	\$ 17,900	\$ 147.55	845 Shaniko Pl, Ephrata 98823	LOT 27; BLK. 9; RIMROCK MEADOWS #5	VAIL	JOSEPH	7214 132ND ST SE	SNOHOMISH, WA	98296	2324-13-14-000820-000-00000
82000902800	245	209 (ST;CO;PORT;RD;LIB;)	\$ 12,000	\$ 98.92		LOT 28; BLK. 9; RIMROCK MEADOWS #5	MATSON	SCOTT & WENDY	5455 187TH NE	REDMOND, WA	98052-0000	2324-13-14-000820-000-00000

Parcel Number	District	District Desc	Total Value	Property Tax	Situs	Legal	Owner Last Name	Owner First Name	Owner Address	City State	Zip	MapNumber
82001100400	245	209 (ST;CO;PORT;RD;LIB;)	\$ 12,000	\$ 98.92		LOT 4; BLK. 11; RIMROCK MEADOWS #5	OSIPCHUK	RUVIM	PO BOX 856	DELTA JUNCTION, AK	99737	2324-13-14-000820-000-00000
82001000100	245	209 (ST;CO;PORT;RD;LIB;)	\$ 12,000	\$ 98.92		LOT 1; BLK. 10; RIMROCK MEADOWS #5	BRAU	MINH	210 LAKE BREEZE CIRCLE	LAKE MARY, FL	32746-0000	2324-13-14-000820-000-00000
82001001100	245	209 (ST;CO;PORT;RD;LIB;)	\$ 14,100	\$ 116.23	124 Ashcroft Dr, Ephrata 98823	LOT 11; BLK. 10; RIMROCK MEADOWS #5	CLARK	LESA M	613 CROCKETT LK DR	COUPEVILLE, WA	98239	2324-13-14-000820-000-00000
82001002700	245	209 (ST;CO;PORT;RD;LIB;)	\$ 22,000	\$ 181.35	1380 Bodie Dr, Ephrata 98823	LOT 27; BLK. 10; RIMROCK MEADOWS #5	REED	RODNEY WEISER	4924 72ND PL NE	MARYSVILLE, WA	98270-0000	2324-24-14-000820-000-00000
82001003400	245	209 (ST;CO;PORT;RD;LIB;)	\$ 12,000	\$ 98.92	644 Calico Pl, Ephrata 98823	LOT 34; BLK. 10; RIMROCK MEADOWS #5	WOODWARD	TIMOTHY J	PO BOX 2314	MOSES LAKE, WA	98837	2324-24-14-000820-000-00000
82001003500	245	209 (ST;CO;PORT;RD;LIB;)	\$ 12,000	\$ 98.92	752 Calico Pl, Ephrata 98823	LOT 35; BLK. 10; RIMROCK MEADOWS #5	CLARK	STEVEN	18281 S. TREETOP DR	OREGON CITY, OR	97045	2324-24-14-000820-000-00000
82000501400	245	209 (ST;CO;PORT;RD;LIB;)	\$ 12,000	\$ 98.92		LOT 14; BLK. 5; RIMROCK MEADOWS #5	BRRR LLC		PO BOX 398	ROYAL CITY, WA	99357	2325-07-14-000820-000-00000
82001100300	245	209 (ST;CO;PORT;RD;LIB;)	\$ 12,000	\$ 98.92		LOT 3; BLK. 11; RIMROCK MEADOWS #5	RAND	DAVID	5811 SUTCLIFFE CIRCLE	LAS VEGAS, NV	89110-0000	2324-13-14-000820-000-00000
82001100500	245	209 (ST;CO;PORT;RD;LIB;)	\$ 28,700	\$ 238.58	1005 Ashcroft Dr, Ephrata 98823	LOT 5; BLK. 11; RIMROCK MEADOWS #5	MCCAMEY	DONALD C	PO BOX 3516	WENATCHEE, WA	98807-3516	2324-13-14-000820-000-00000
82000600400	245	209 (ST;CO;PORT;RD;LIB;)	\$ 12,000	\$ 98.92		LOT 4; BLK. 6; RIMROCK MEADOWS #5	JONES	LEROY D & JOY H	21312 62ND AVE NW	STANWOOD, WA	98292	2324-13-14-000820-000-00000
82000701600	245	209 (ST;CO;PORT;RD;LIB;)	\$ 12,900	\$ 106.34	12012 Tumbleweed Way, Ephrata 98823	LOT 16; BLK. 7; RIMROCK MEADOWS #5	PHILLIPS	EDWARD A & TERRI L	PO BOX 1180	CLE ELUM, WA	98922	2324-13-14-000820-000-00000
82000701700	245	209 (ST;CO;PORT;RD;LIB;)	\$ 12,000	\$ 98.92		LOT 17; BLK. 7; RIMROCK MEADOWS #5	MOORE	MATTHEW	1460 LESLIE ROAD	EPHRATA, WA	98823-0000	2324-13-14-000820-000-00000
82000600500	245	209 (ST;CO;PORT;RD;LIB;)	\$ 12,000	\$ 98.92		LOT 5; BLK. 6; RIMROCK MEADOWS #5	WELCH	JORDAN	4409 CARSTAN LOOP	BLAINE, WA	98230	2324-13-14-000820-000-00000
82000900500	245	209 (ST;CO;PORT;RD;LIB;)	\$ 12,000	\$ 98.92		LOT 5; BLK. 9; RIMROCK MEADOWS #5	ANWAR	ADNAN & MARY	916 BOWKER ST SE	LACEY, WA	98503-1212	2324-13-14-000820-000-00000
82000701800	245	209 (ST;CO;PORT;RD;LIB;)	\$ 12,000	\$ 98.92		LOT 18; BLK. 7; RIMROCK MEADOWS #5	POTTS	CAITLIN MARIE	8520 13TH AVE NW	SEATTLE, WA	98117	2324-13-14-000820-000-00000
82000902300	245	209 (ST;CO;PORT;RD;LIB;)	\$ 12,000	\$ 98.92		LOT 23; BLK. 9; RIMROCK MEADOWS #5	LEE	CATHERINE	CUNNING, PATRICIA 4310 JOE MILLER RD	MALAGA, WA	98828-0000	2324-13-14-000820-000-00000
82000702500	245	209 (ST;CO;PORT;RD;LIB;)	\$ 12,000	\$ 98.92	4730 Pondosa Dr, Ephrata 98823	LOT 25; BLK. 7; RIMROCK MEADOWS #5	BONES	JEFFREY M & LINDA W	1312 18TH STREET NW	PUYALLUP, WA	98371	2324-13-14-000820-000-00000
82000902900	245	209 (ST;CO;PORT;RD;LIB;)	\$ 12,000	\$ 98.92		LOT 29; BLK. 9; RIMROCK MEADOWS #5	MATSON	SCOTT & WENDY	5455 187TH NE	REDMOND, WA	98052-0000	2324-13-14-000820-000-00000
82000702700	245	209 (ST;CO;PORT;RD;LIB;)	\$ 18,400	\$ 151.67	4464 Pondosa Dr, Ephrata 98823	LOT 27; BLK. 7; RIMROCK MEADOWS #5	DOWNS	NICK	PO BOX 826	WATERVILLE, WA	98858	2324-13-14-000820-000-00000
82001000200	245	209 (ST;CO;PORT;RD;LIB;)	\$ 12,000	\$ 98.92		LOT 2; BLK. 10; RIMROCK MEADOWS #5	BRAU	MINH	210 LAKE BREEZE CIRCLE	LAKE MARY, FL	32746-0000	2324-13-14-000820-000-00000
82001000500	245	209 (ST;CO;PORT;RD;LIB;)	\$ 12,000	\$ 98.92		LOT 5; BLK. 10; RIMROCK MEADOWS #5	WITTE	ROCK R & CYNTHIA C	PO BOX 1153	EPHRATA, WA	98823-0000	2324-13-14-000820-000-00000
82001001400	245	209 (ST;CO;PORT;RD;LIB;)	\$ 14,000	\$ 115.40	674 Ashcroft Dr, Ephrata 98823	LOT 14; BLK. 10; RIMROCK MEADOWS #5	KINGRY	DEREK A & JESSICA R	C/O JESSICA ELLIOTT PO BOX 21	FERNDALE, WA	98248	2324-13-14-000820-000-00000
82001003200	245	209 (ST;CO;PORT;RD;LIB;)	\$ 12,700	\$ 104.69		LOT 32; BLK. 10; RIMROCK MEADOWS #5	MRAZEK JR	HENRY J	14821 12TH AVE SW	SEATTLE, WA	98166-0000	2324-24-14-000820-000-00000
82001100200	245	209 (ST;CO;PORT;RD;LIB;)	\$ 12,000	\$ 98.92		LOT 2; BLK. 11; RIMROCK MEADOWS #5	LANGSHAW INVESTMENTS LLC		PO BOX 1471	MOSES LAKE, WA	98837-0000	2324-13-14-000820-000-00000
82000400700	245	209 (ST;CO;PORT;RD;LIB;)	\$ 12,000	\$ 98.92		LOT 7; BLK. 4; RIMROCK MEADOWS #5	HUFF	WILLIAM E	166 MIFFLIN RD	DOVER, DE	19904-3319	2324-13-14-000820-000-00000
82000500800	245	209 (ST;CO;PORT;RD;LIB;)	\$ 12,000	\$ 98.92	225 Grafton Pl, Ephrata 98823	LOT 8; BLK. 5; RIMROCK MEADOWS #5	JONES ETAL	MARGARET M	C/O BETTY BRAUN 3915 228TH AVE SE	SAMMAMISH, WA	98075-0000	2324-13-14-000820-000-00000
82000600300	245	209 (ST;CO;PORT;RD;LIB;)	\$ 12,000	\$ 98.92		LOT 3; BLK. 6; RIMROCK MEADOWS #5	GILBERT	SAMSON & REGENA	2212 239TH PL NE	SAMMAMISH, WA	98074-0000	2324-13-14-000820-000-00000
82000800200	245	209 (ST;CO;PORT;RD;LIB;)	\$ 12,500	\$ 103.04	10400 Tumbleweed Way, Ephrata 98823	LOT 2; BLK 8 RIMROCK MEADOWS #5	BRYANT	JOHN W	538 RIVERSIDE DR	WENATCHEE, WA	98801	2324-13-14-000820-000-00000
82000800300	245	209 (ST;CO;PORT;RD;LIB;)	\$ 12,000	\$ 98.92	5381 Pondosa Dr, Ephrata 98823	LOT 3; BLK. 8; RIMROCK MEADOWS #5	SHARP	TIM	159 BASIN ST SW	EPHRATA, WA	98823-0000	2324-13-14-000820-000-00000
82000800400	245	209 (ST;CO;PORT;RD;LIB;)	\$ 12,000	\$ 98.92		LOT 4; BLK. 8; RIMROCK MEADOWS #5	SHARP	TIM	159 BASIN ST SW	EPHRATA, WA	98823-0000	2324-13-14-000820-000-00000
82000800500	245	209 (ST;CO;PORT;RD;LIB;)	\$ 12,000	\$ 98.92		LOT 5; BLK. 8; RIMROCK MEADOWS #5	GIBSON	LACEY JAY	6221 MELROSE AVE UNIT B	EVERETT, WA	98203	2324-13-14-000820-000-00000
82000601300	245	209 (ST;CO;PORT;RD;LIB;)	\$ 12,000	\$ 98.92	1084 Hill City Pl, Ephrata 98823	LOT 13; BLK 6; RIMROCK MEADOWS #5	COX	CHUCK & JOANNE	1364 PITCHER CANYON RD	WENATCHEE, WA	98801-0000	2324-13-14-000820-000-00000
82000700700	245	209 (ST;CO;PORT;RD;LIB;)	\$ 12,000	\$ 98.92		LOT 7; BLK. 7; RIMROCK MEADOWS #5	FRASER	TODD C & KALISA K JENNE-	14220 139TH AVE SE	SNOHOMISH, WA	98290-6727	2324-13-14-000820-000-00000
82000700800	245	209 (ST;CO;PORT;RD;LIB;)	\$ 12,000	\$ 98.92		LOT 8; BLK. 7; RIMROCK MEADOWS #5	SPOOR	SHANNON	3210 DEER ISLAND DR E	LAKE TAPPS, WA	98391-0000	2324-13-14-000820-000-00000
82000900600	245	209 (ST;CO;PORT;RD;LIB;)	\$ 12,000	\$ 98.92		LOT 6; BLK. 9; RIMROCK MEADOWS #5	ANWAR	ADNAN & MARY	916 BOWKER ST SE	LACEY, WA	98503-1212	2324-13-14-000820-000-00000

Parcel Number	District	District Desc	Total Value	Property Tax	Situs	Legal	Owner Last Name	Owner First Name	Owner Address	City State	Zip	MapNumber
82000900700	245	209 (ST;CO;PORT;RD;LIB;)	\$ 12,000	\$ 98.92	13475 Tumbleweed Way, Ephrata 98823	LOT 7; BLK. 9; RIMROCK MEADOWS #5	ANWAR	ADNAN & MARY	916 BOWKER ST SE	LACEY, WA	98503-1212	2324-13-14-000820-000-00000
82000902400	245	209 (ST;CO;PORT;RD;LIB;)	\$ 12,000	\$ 98.92		LOT 24; BLK. 9; RIMROCK MEADOWS #5	LEE	CATHERINE	CUNNING, PATRICIA 4310 JOE MILLER RD	MALAGA, WA	98828-0000	2324-13-14-000820-000-00000
82000903200	245	209 (ST;CO;PORT;RD;LIB;)	\$ 12,000	\$ 98.92		LOT 32; BLK. 9; RIMROCK MEADOWS #5	JIMENEZ	ADOLFO	1700 N GATEWAY RD TRC. C2	LAS VEGAS, NV	89115	2324-13-14-000820-000-00000
82000903300	245	209 (ST;CO;PORT;RD;LIB;)	\$ 12,000	\$ 98.92		LOT 33; BLK 9 RIMROCK MEADOWS #5	NOLAN	D SCOTT	1673 S MARKET BLVD #79	CHEHALIS, WA	98532-3826	2324-13-14-000820-000-00000
82000901400	245	209 (ST;CO;PORT;RD;LIB;)	\$ 18,400	\$ 151.67	12801 Tumbleweed Way, Ephrata 98823	LOT 14; BLK. 9; RIMROCK MEADOWS #5	WATTS	SKY J	3225 M ST SE	AUBURN, WA	98002	2324-13-14-000820-000-00000
82000901500	245	209 (ST;CO;PORT;RD;LIB;)	\$ 12,000	\$ 98.92		LOT 15; BLK. 9; RIMROCK MEADOWS #5	WATTS	SKY J	3225 M ST SE	AUBURN, WA	98002	2324-13-14-000820-000-00000
82000903100	245	209 (ST;CO;PORT;RD;LIB;)	\$ 12,000	\$ 98.92	231 Shaniko Pl, Ephrata 98823	LOT 31; BLK. 9; RIMROCK MEADOWS #5	HOLDER	ZACHARY A	KIMBELL, DANA R P.O BOX 779	ELY, MN	55731	23245-13-14-000820-000-00000
82001000300	245	209 (ST;CO;PORT;RD;LIB;)	\$ 15,700	\$ 129.42	591 Battle Pl, Ephrata 98823	LOT 3; BLK. 10; RIMROCK MEADOWS #5	CLARK	THOMAS & TIINA JAATINEN	1111 E PINE #205	SEATTLE, WA	98122	2324-13-14-000820-000-00000
61702500000	245	209 (ST;CO;PORT;RD;LIB;)	\$ -	\$ -		TRACT D; RIMROCK MEADOWS #3	RIMROCK MEADOWS ASSOCIATION		PO BOX 1195	EPHRATA, WA	98823-0000	2324-13-14-000820-000-00000
82001003300	245	209 (ST;CO;PORT;RD;LIB;)	\$ 12,600	\$ 103.86	554 Calico Pl, Ephrata 98823	LOT 33; BLK. 10; RIMROCK MEADOWS #5	MRAZEK JR	HENRY	14821 12TH AVE SW	SEATTLE, WA	98166-0000	2324-24-14-000820-000-00000
82001100800	245	209 (ST;CO;PORT;RD;LIB;)	\$ 12,000	\$ 98.92		LOT 8; BLK. 11; RIMROCK MEADOWS #5	SENECHAL	GARY L	2812 124TH AVE NE	LAKE STEVENS, WA	98258-8050	2324-24-14-000820-000-00000
82000000245	245	209 (ST;CO;PORT;RD;LIB;)	\$ 64,000	\$ 527.56		TAX #1 IN RIMROCK MEADOWS DIV 5	RIMROCK MEADOWS ASSOCIATION		PO BOX 1195	EPHRATA, WA	98823-0000	2324-13-14-000820-000-00000
82000400800	245	209 (ST;CO;PORT;RD;LIB;)	\$ 26,100	\$ 215.14	20 Grafton Dr, Ephrata 98823	LOT 8; BLK 4 RIMROCK MEADOWS #5	BANKSON	BRENT	4913 200TH STRET SW A108	LYNNWOOD, WA	98036	2324-13-14-000820-000-00000
82000500700	245	209 (ST;CO;PORT;RD;LIB;)	\$ 12,000	\$ 98.92		LOT 7; BLK. 5; RIMROCK MEADOWS #5	MACATANGAY	RONALD & JEANNE	4413 FINNHORSE LANE	PASCO, WA	99301	2324-13-14-000820-000-00000
82001001300	245	209 (ST;CO;PORT;RD;LIB;)	\$ 14,500	\$ 119.52		LOT 13; BLK. 10; RIMROCK MEADOWS #5	ABBOTT	MARK & MARY	1483 SHIREPEAK WAY	INDEPENDENCE, KY	41051	2324-13-14-000820-000-00000
82001001500	245	209 (ST;CO;PORT;RD;LIB;)	\$ 12,000	\$ 98.92		LOT 15; BLK. 10; RIMROCK MEADOWS #5	THORNTON &	LANCE C	TRACIE L THORNTON 27818 152ND AVE E	GRAHAM, WA	98338	2324-13-14-000820-000-00000
82001002200	245	209 (ST;CO;PORT;RD;LIB;)	\$ 24,500	\$ 201.96	660 Bodie Dr, Ephrata 98823	LOT 22; BLK. 10; RIMROCK MEADOWS #5	CHOI	DANIEL JAY & JUNGHYUN	2212 LAKEWOOD DR SE	OLYMPIA, WA	98501	2324-13-14-000820-000-00000
82001002400	245	209 (ST;CO;PORT;RD;LIB;)	\$ 12,800	\$ 105.51	960 Bodie Dr, Ephrata 98823	LOT 24; BLK. 10; RIMROCK MEADOWS #5	MEDFORD	LORI L	1485 W MARINA DR	MOSES LAKE, WA	98837	2324-13-14-000820-000-00000
82001003000	245	209 (ST;CO;PORT;RD;LIB;)	\$ 12,000	\$ 98.92	20 Calico Pl, Ephrata 98823	LOT 30; BLK. 10; RIMROCK MEADOWS #5	UCHISON	THOMAS JAMES	11645 SE 208TH ST APT 6	KENT, WA	98031	2324-24-14-000820-000-00000
82000600600	245	209 (ST;CO;PORT;RD;LIB;)	\$ 12,000	\$ 98.92	685 Hill City Pl, Ephrata 98823	LOT 6; BLK. 6; RIMROCK MEADOWS #5	WELCH	JORDAN	4409 CARSTAN LOOP	BLAINE, WA	98230	2324-13-14-000820-000-00000
82000701000	245	209 (ST;CO;PORT;RD;LIB;)	\$ 12,000	\$ 98.92		LOT 10; BLK. 7; RIMROCK MEADOWS #5	NOE	NORRIS D & PATRICIA L	5424 156TH ST SE	BOTHELL, WA	98012-4704	2324-13-14-000820-000-00000
82000701500	245	209 (ST;CO;PORT;RD;LIB;)	\$ 12,000	\$ 98.92	404 Tyrone Pl, Ephrata 98823	LOT 15; BLK. 7; RIMROCK MEADOWS #5	POTTS	CAITLIN MARIE	8520 13TH AVE NW	SEATTLE, WA	98117	2324-13-14-000820-000-00000
82000702600	245	209 (ST;CO;PORT;RD;LIB;)	\$ 12,000	\$ 98.92		LOT 26; BLK. 7; RIMROCK MEADOWS #5	OPEN ACRES LLC		864 GRAND AVE SUITE 880	SAN DIEGO, CA	92109	2324-13-14-000820-000-00000
82000900400	245	209 (ST;CO;PORT;RD;LIB;)	\$ 12,000	\$ 98.92		LOT 4; BLK. 9; RIMROCK MEADOWS #5	HARLIN	NATHANAEEL ISAAC & JENNIFER MARIE	245 HAMILTON CT	BUCKLEY, WA	98321	2324-13-14-000820-000-00000
82001001600	245	209 (ST;CO;PORT;RD;LIB;)	\$ 13,900	\$ 114.58	890 Ashcroft Dr, Ephrata 98823	LOT 16; BLK. 10; RIMROCK MEADOWS #5	THORNTON &	LANCE C	TRACIE L THORNTON 27818 152ND AVE E	GRAHAM, WA	98338	2325-07-14-000820-000-00000
82001002300	245	209 (ST;CO;PORT;RD;LIB;)	\$ 12,000	\$ 98.92	770 Bodie Dr, Ephrata 98823	LOT 23; BLK. 10; RIMROCK MEADOWS #5	BISHOP	JOHN	PO BOX 883	SANDERSON, TX	79848	2325-07-14-000820-000-00000
82001003100	245	209 (ST;CO;PORT;RD;LIB;)	\$ 12,000	\$ 98.92	308 Calico Pl, Ephrata 98823	LOT 31; BLK. 10; RIMROCK MEADOWS #5	HIGLEY	WILLIAM & DIANE L	603 HILLTOP DR	EPHRATA, WA	98823-0000	2324-24-14-000820-000-00000
82001001200	245	209 (ST;CO;PORT;RD;LIB;)	\$ 12,000	\$ 98.92		Lot 12; Blk. 10 Rimrock Meadows #5	HARGROVE	RAUN & BRANDON MADDY	15205 AURORA AVE N	SHORELINE, WA	98133-0000	2324-13-14-000820-000-00000
82001204400	245	209 (ST;CO;PORT;RD;LIB;)	\$ 22,300	\$ 183.82	2035 Bodie Dr, Ephrata 98823	LOT 44, BLK 12, RIMROCK MEADOWS #5	SOTO &	JOSE LUIS MACIAS	LUIS JOSUE MACIAS CHAVEZ 30419 12TH PL SW	FEDERAL WAY, WA	98023	2324-13-14-000820-000-00000
82001301600	245	209 (ST;CO;PORT;RD;LIB;)	\$ 12,000	\$ 98.92	210 Gulltedge Pl, Ephrata 98823	LOT 16, BLK 13, RIMROCK MEADOWS DIV 5	MARSH	STANLEY & DEBORAH	12622 43RD DR SE	EVERETT, WA	98203	2324-13-14-000820-000-00000
82001204300	245	209 (ST;CO;PORT;RD;LIB;)	\$ 12,000	\$ 98.92		LOT 43, BLK 12, RIMROCK MEADOWS DIV 5	SOTO &	JOSE LUIS MACIAS	LUIS JOSUE MACIAS CHAVEZ 30419 12TH PL SW	FEDERAL WAY, WA	98023	2324-13-14-000820-000-00000
23250710000	250	209-F1-H2-C2 (SIT;CO;PT;RD;LIB)	\$ 2,600	\$ 24.38		E1/2 EX RIMROCK MEADOWS #4 & 5; SENW EX RIMROCK MEADOWS #5; LOT 3 EX RIMROCK MEADOWS #5; EX RD RW PER 3192602;	THE NATURE CONSERVANCY		DC NON-PROFIT CORP 74 WALL ST	SEATTLE, WA	98121-1320	2325-07-01-000000-000-00000

Parcel Number	District	District Desc	Total Value	Property Tax	Situs	Legal	Owner Last Name	Owner First Name	Owner Address	City State	Zip	MapNumber
81801903700	250	209-F1-H2-C2 (ST;CO;PT;RD;LIB)	\$ 12,400	\$ 116.29	148 Hedges Pl, Ephrata 98823	LOT 37; BLK. 19; RIMROCK MEADOWS #4	BOLES	THOMAS	ADAM BOLES & LINDSEY BOLES 23503 108TH ST CT E	BUCKLEY, WA	98321	2325-17-44-000818-000-00000
82000100600	250	209-F1-H2-C2 (ST;CO;PT;RD;LIB)	\$ 12,000	\$ 112.54	457 Granite Pl, Ephrata 98823	Lot 6; Blk. 1 Rimrock Meadows #5	FOLEY	KEVIN L	6358 GREAT GLEN RD SW	PORT ORCHARD, WA	98367	2325-07-14-000820-000-00000
82000100700	250	209-F1-H2-C2 (ST;CO;PT;RD;LIB)	\$ 12,000	\$ 112.54		Lot 7; Blk. 1 Rimrock Meadows #5	FOLEY	KEVIN L	6358 GREAT GLEN RD SW	PORT ORCHARD, WA	98367	2325-07-14-000820-000-00000
82201200800	250	209-F1-H2-C2 (ST;CO;PT;RD;LIB)	\$ 12,000	\$ 112.54		LOT 8; BLK. 12; RIMROCK MEADOWS #6	RIMROCK MEADOWS ASSOCIATION		PO BOX 1195	EPHRATA, WA	98823-0000	2324-01-43-000822-000-00000
82200404000	250	209-F1-H2-C2 (ST;CO;PT;RD;LIB)	\$ 12,000	\$ 112.54		LOT 40; BLK. 4; RIMROCK MEADOWS #6	RIMROCK MEADOWS ASSOCIATION		PO BOX 1195	EPHRATA, WA	98823-0000	2324-01-43-000822-000-00000
82000304000	250	209-F1-H2-C2 (ST;CO;PT;RD;LIB)	\$ 12,000	\$ 112.54	1381 Grafton Dr, Ephrata 98823	Lot 40; Blk. 3 Rimrock Meadows #5	RIMROCK MEADOWS ASSOCIATION		PO BOX 1195	EPHRATA, WA	98823-0000	2325-07-14-000820-000-00000
82100200400	250	209-F1-H2-C2 (ST;CO;PT;RD;LIB)	\$ 12,000	\$ 112.54		LOT 4; BLK. 2; RIMROCK MEADOWS #5A	MADSEN &	ISAAC TANNER	MARIA DEL ROSARIO SERRANO MEDINA 6168 SHAMROCK RD	MAPLE FALLS, WA	98266	2325-07-14-000821-000-00000
82000104300	250	209-F1-H2-C2 (ST;CO;PT;RD;LIB)	\$ 12,000	\$ 112.54	1275 White Oaks Dr, Ephrata 98823	Lot 43; Blk. 1; Rimrock Meadows #5	MATHER	LESTER & TERESA	12585 ROAD B.6 NW	EPHRATA, WA	98823	2325-07-14-000820-000-00000
82200100100	250	209-F1-H2-C2 (ST;CO;PT;RD;LIB)	\$ 9,900	\$ 92.84		BLOCKS 1 THRU 15 & TRACTS A THRU G EXCEPT LT 40 & 47 THRU 75-B4, LT 17-B6, LTS 6 THRU 22-B9, LT 13 THRU 16 & 20 THRU 22-B10, LT 8 & 9-B12, & LT 3-B15; RIMROCK MEADOWS #6	RIMROCK MEADOWS ASSOCIATION		PO BOX 1195	EPHRATA, WA	98823-0000	2324-01-43-000822-000-00000
82201500300	250	209-F1-H2-C2 (ST;CO;PT;RD;LIB)	\$ 12,000	\$ 112.54		LOT 3; BLK. 15; RIMROCK MEADOWS #6	FOX	RONALD	3305 N MORINO ST	CHANDLER, AZ	85224-0000	2324-01-43-000822-000-00000
82300100100	250	209-F1-H2-C2 (ST;CO;PT;RD;LIB)	\$ 2,900	\$ 27.20		BLK 1 EX LTS 112-113-117-118-121-122-125 126-129-130; ALL OF BLOCK 2; PORTION OF TRACT A; RIMROCK MEADOWS #7	RIMROCK MEADOWS ASSOCIATION		PO BOX 1195	EPHRATA, WA	98823-0000	2324-11-13-000823-000-00000
82201200900	250	209-F1-H2-C2 (ST;CO;PT;RD;LIB)	\$ 12,000	\$ 112.54		LOT 9; BLK. 12; RIMROCK MEADOWS #6	RIMROCK MEADOWS ASSOCIATION		PO BOX 1195	EPHRATA, WA	98823-0000	2324-01-43-000822-000-00000
82100100100	250	209-F1-H2-C2 (ST;CO;PT;RD;LIB)	\$ 12,000	\$ 112.54		Lot 1; Blk. 1 Rimrock Meadows #5A	PERLMUTTER	SUZANNE & AARON	2625 RAINBOLT PLACE	MOUNT VERNON, WA	98274	2325-07-14-000821-000-00000
82001800003	250	209-F1-H2-C2 (ST;CO;PT;RD;LIB)	\$ -	\$ -		TRACT A; RIMROCK MEADOWS #5	RIMROCK MEADOWS ASSOCIATION		PO BOX 1195	EPHRATA, WA	98823-0000	2325-07-14-000820-000-00000
82000103700	250	209-F1-H2-C2 (ST;CO;PT;RD;LIB)	\$ 12,000	\$ 112.54	925 Goldroad Pl, Ephrata 98823	Lot 37; Blk. 1 Rimrock Meadows #5	MOONEY	JOHN P	11405 ROSEBERG AVE S	SEATTLE, WA	98168-0000	2325-07-14-000820-000-00000
82000103600	250	209-F1-H2-C2 (ST;CO;PT;RD;LIB)	\$ 12,000	\$ 112.54		Lot 36; Blk. 1 Rimrock Meadows #5	MOONEY	JOHN P	11405 ROSEBERG AVE S	SEATTLE, WA	98168-0000	2325-07-14-000820-000-00000
81801901900	250	209-F1-H2-C2 (ST;CO;PT;RD;LIB)	\$ 12,000	\$ 112.54		LOT 19; BLK. 19; RIMROCK MEADOWS #4	RODRIGUEZ &	CELSE RUIZ	ANNA L RUIZ 95 EASTMONT AVE APT B104	EAST WENATCHEE, WA	98802	2325-17-44-000818-000-00000
82000500100	250	209-F1-H2-C2 (ST;CO;PT;RD;LIB)	\$ 12,000	\$ 112.54	645 Grafton Dr, Ephrata 98823	LOT 1; BLK. 5; RIMROCK MEADOWS #5	HELLSTROM &	JACOB M	JEFFREY A HELLSTROM 1350 E 18TH ST	LECENTER, WA	98629	2324-12-14-000820-000-00000
81801901800	250	209-F1-H2-C2 (ST;CO;PT;RD;LIB)	\$ 12,000	\$ 112.54		LOT 18; BLK 19 RIMROCK MEADOWS #4	TAYLOR	DANEL G & TONIA L	29520 - 75TH AVE NE	ARLINGTON, WA	98223-0000	2325-17-44-000818-000-00000
81801904000	250	209-F1-H2-C2 (ST;CO;PT;RD;LIB)	\$ 12,000	\$ 112.54		LOT 40; BLK 19 RIMROCK MEADOWS #4	MORGAN	MARY SUE	23913 N LAKE COCHRAN RD	MONROE, WA	98272-0000	2325-17-44-000818-000-00000
82000103400	250	209-F1-H2-C2 (ST;CO;PT;RD;LIB)	\$ 12,000	\$ 112.54	831 Goldroad Pl, Ephrata 98823	LOT 34; BLK. 1; RIMROCK MEADOWS #5	COOK	CARL	1200 CREEKSIDE DR APT 2221	FOLSOM, CA	95630	2325-07-14-000820-000-00000
82000300200	250	209-F1-H2-C2 (ST;CO;PT;RD;LIB)	\$ 12,000	\$ 112.54		LOT 2; BLK. 3; RIMROCK MEADOWS #5	SANFORD	CLAUD M	221 TOWERING PEAKS	CANTON, GA	30114-0000	2325-07-14-000820-000-00000
82000302700	250	209-F1-H2-C2 (ST;CO;PT;RD;LIB)	\$ 12,000	\$ 112.54		LOT 27; BLK. 3; RIMROCK MEADOWS #5	SMITH	DOUGLAS D	PO BOX 1682	WENATCHEE, WA	98807	2325-07-14-000820-000-00000
82100200700	250	209-F1-H2-C2 (ST;CO;PT;RD;LIB)	\$ 12,000	\$ 112.54	341 Darwin Pl, Ephrata 98823	Lot 7; Blk. 2 Rimrock Meadows #5A	RYCKMAN	MARK & CHRIS WILLIS	671 S CENTER ST	BEAVER DAM, WI	53916-2854	2325-07-14-000821-000-00000
82000503500	250	209-F1-H2-C2 (ST;CO;PT;RD;LIB)	\$ 12,000	\$ 112.54		LOT 35; BLK. 5; RIMROCK MEADOWS #5	RIMROCK MEADOWS ASSOCIATION		PO BOX 1195	EPHRATA, WA	98823-0000	2325-07-14-000820-000-00000
82000505300	250	209-F1-H2-C2 (ST;CO;PT;RD;LIB)	\$ 12,000	\$ 112.54	2845 White Oaks Dr, Ephrata 98823	LOT 53; BLK. 5; RIMROCK MEADOWS #5	RIMROCK MEADOWS ASSOCIATION		PO BOX 1195	EPHRATA, WA	98823	2325-07-14-000820-000-00000
81801902000	250	209-F1-H2-C2 (ST;CO;PT;RD;LIB)	\$ 12,000	\$ 112.54		LOT 20; BLK. 19; RIMROCK MEADOWS #4	RODRIGUEZ &	CELSE RUIZ	ANNA L RUIZ 95 EASTMONT AVE APT B104	EAST WENATCHEE, WA	98802	2325-17-44-000818-000-00000

Parcel Number	District	District Desc	Total Value	Property Tax	Situs	Legal	Owner Last Name	Owner First Name	Owner Address	City/State	Zip	MapNumber
81801903000	250	209-F1-H2-C2 (ST;CO;PT;RD;LIB)	\$ 17,100	\$ 160.37	560 Chitwood Pl, Ephrata 98823	LOT 30; BLK. 19; RIMROCK MEADOWS #4	BURNS	BRADLEY R	12820 111TH AVE NE	ARLINGTON, WA	98223	2325-17-44-000818-000-00000
82000200500	250	209-F1-H2-C2 (ST;CO;PT;RD;LIB)	\$ 22,600	\$ 211.95	448 Belmont Pl, Ephrata 98823	LOT 5; BLK. 2; RIMROCK MEADOWS #5	PERLMUTTER	AARON K	2625 RAINBOLT PLACE	MOUNT VERNON, WA	98274	2325-07-14-000820-000-00000
82000300300	250	209-F1-H2-C2 (ST;CO;PT;RD;LIB)	\$ 12,000	\$ 112.54	566 Ashwood Pl, Ephrata 98823	LOT 3; BLK. 3; RIMROCK MEADOWS #5	HAZELL	CHRISTOPHER	PO BOX 1004	WENATCHEE, WA	98807	2325-07-14-000820-000-00000
82000302000	250	209-F1-H2-C2 (ST;CO;PT;RD;LIB)	\$ 12,000	\$ 112.54		LOT 20; BLK. 3; RIMROCK MEADOWS #5	TKATCHENKO	OLEG	12330 32ND AVE NE APT#201	SEATTLE, WA	98125	2325-07-14-000820-000-00000
81900100100	250	209-F1-H2-C2 (ST;CO;PT;RD;LIB)	\$ 12,000	\$ 112.54		LOT 1; BLK. 1; RIMROCK MEADOWS #4A	BORELL &	JONATHAN A	TINA M OLSON 7603 Rd E.2 NE	MOSES LAKE, WA	98837	2325-07-44-000819-000-00000
82000300400	250	209-F1-H2-C2 (ST;CO;PT;RD;LIB)	\$ 12,000	\$ 112.54	614 Ashwood Pl, Ephrata 98823	LOT 4; BLK 3 RIMROCK MEADOWS #5	EILENBERGER	ROBERT & DEVANY	20113 56TH AVE CT E	SPANAWAY, WA	98367	2325-07-14-000820-000-00000
82000503800	250	209-F1-H2-C2 (ST;CO;PT;RD;LIB)	\$ 12,000	\$ 112.54		LOT 38; BLK. 5; RIMROCK MEADOWS #5	BRRR LLC		PO BOX 398	ROYAL CITY, WA	99357	2325-07-14-000820-000-00000
82000505400	250	209-F1-H2-C2 (ST;CO;PT;RD;LIB)	\$ 12,000	\$ 112.54		LOT 54; BLK. 5; RIMROCK MEADOWS #5	GOMBINER	JOEL	8224 MERIDIAN AVE N	SEATTLE, WA	98103	2325-07-14-000820-000-00000
82000302600	250	209-F1-H2-C2 (ST;CO;PT;RD;LIB)	\$ 12,000	\$ 112.54	4160 White Oaks Dr, Ephrata 98823	LOT 26; BLK. 3; RIMROCK MEADOWS #5	REAL PROPERTY GROUP INC		PO BOX 8158	MEDFORD, OR	97501	2325-07-14-000820-000-00000
81801902100	250	209-F1-H2-C2 (ST;CO;PT;RD;LIB)	\$ 12,000	\$ 112.54		LOT 21; BLK. 19; RIMROCK MEADOWS #4	TAYLOR	HENRY N	7525 MOUNTAIN OAK DR	NORTH HIGHLAND, CA	95660-0000	2325-17-44-000818-000-00000
81801902600	250	209-F1-H2-C2 (ST;CO;PT;RD;LIB)	\$ 12,000	\$ 112.54		LOT 26; BLK. 19; RIMROCK MEADOWS #4	FILLIPI LIVING TRUST	NIKKI	2019 19TH E	SEATTLE, WA	98112-0000	2325-17-44-000818-000-00000
82000503900	250	209-F1-H2-C2 (ST;CO;PT;RD;LIB)	\$ 12,000	\$ 112.54	1422 Ballarat Pl, Ephrata 98823	LOT 39; BLK. 5; RIMROCK MEADOWS #5	BRRR LLC		PO BOX 398	ROYAL CITY, WA	99357	2325-07-14-000820-000-00000
81801902700	250	209-F1-H2-C2 (ST;CO;PT;RD;LIB)	\$ 12,000	\$ 112.54		LOT 27; BLK. 19; RIMROCK MEADOWS #4	FILLIPI LIVING TRUST	NIKKI	2019 19TH E	SEATTLE, WA	98112-0000	2325-17-44-000818-000-00000
81801902800	250	209-F1-H2-C2 (ST;CO;PT;RD;LIB)	\$ 12,000	\$ 112.54		LOT 28; BLK. 19; RIMROCK MEADOWS #4	BROGAN	DIANA M	28822 72ND DR NW	STANWOOD, WA	98292-8150	2325-17-44-000818-000-00000
81801902900	250	209-F1-H2-C2 (ST;CO;PT;RD;LIB)	\$ 12,000	\$ 112.54		LOT 29; BLK. 19; RIMROCK MEADOWS #4	BROGAN	DIANA M	28822 72ND DR NW	STANWOOD, WA	98292-8150	2325-17-44-000818-000-00000
81801903900	250	209-F1-H2-C2 (ST;CO;PT;RD;LIB)	\$ 12,000	\$ 112.54		LOT 39; BLK. 19; RIMROCK MEADOWS #4	RIMROCK MEADOWS ASSOCIATION		PO BOX 1195	EPHRATA, WA	98823-0000	2325-17-44-000818-000-00000
81801902200	250	209-F1-H2-C2 (ST;CO;PT;RD;LIB)	\$ 12,000	\$ 112.54	7660 Morgan Dr, Ephrata 98823	LOT 22; BLK 19 RIMROCK MEADOWS #4	ALEXANDER	CHERYL	201 E PATHFINDERS DRIVE	BELFAIR, WA	98528	2325-17-44-000818-000-00000
81801903200	250	209-F1-H2-C2 (ST;CO;PT;RD;LIB)	\$ 12,000	\$ 112.54		LOT 32; BLK 19 RIMROCK MEADOWS #4	SMITH	PATRICIA J	CRAWFORD, ADAM C 1214 N BRICK RD	ELLENSBURG, WA	98926-0000	2325-17-44-000818-000-00000
81900100200	250	209-F1-H2-C2 (ST;CO;PT;RD;LIB)	\$ 14,700	\$ 137.86	662 Hedges Pl, Ephrata 98823	LOT 2; BLK. 1; RIMROCK MEADOWS #4A	BORELL	JONATHAN A	7603 RD E.2 NE	MOSES LAKE, WA	98837	2325-07-44-000819-000-00000
81801903800	250	209-F1-H2-C2 (ST;CO;PT;RD;LIB)	\$ 12,000	\$ 112.54		LOT 38; BLK. 19; RIMROCK MEADOWS #4	RIMROCK MEADOWS ASSOCIATION		PO BOX 1195	EPHRATA, WA	98823-0000	2325-17-44-000818-000-00000
82000300500	250	209-F1-H2-C2 (ST;CO;PT;RD;LIB)	\$ 12,000	\$ 112.54		LOT 5; BLK. 3; RIMROCK MEADOWS #5	TAYLOR	CHERYL & WM S WALKER AND	MARIAN PARKS 2202 W PARKS LN	OTHELLO, WA	99344-0000	2325-07-14-000820-000-00000
82000504100	250	209-F1-H2-C2 (ST;CO;PT;RD;LIB)	\$ 12,000	\$ 112.54		LOT 41; BLK. 5; RIMROCK MEADOWS #5	RIMROCK MEADOWS ASSOCIATION		PO BOX 1195	EPHRATA, WA	98823-0000	2325-07-14-000820-000-00000
82000104000	250	209-F1-H2-C2 (ST;CO;PT;RD;LIB)	\$ 12,000	\$ 112.54		LOT 40; BLK. 1; RIMROCK MEADOWS #5	BILTZ	MARK & VIOLA	PO BOX 7241	BONNEY LAKE, WA	98391-0000	2325-07-14-000820-000-00000
82000302500	250	209-F1-H2-C2 (ST;CO;PT;RD;LIB)	\$ 12,000	\$ 112.54		LOT 25; BLK. 3; RIMROCK MEADOWS #5	RIMROCK MEADOWS ASSOCIATION		PO BOX 1195	EPHRATA, WA	98823-0000	2325-07-14-000820-000-00000
81801803400	250	209-F1-H2-C2 (ST;CO;PT;RD;LIB)	\$ 12,000	\$ 112.54		Lot 34; Blk. 18 Rimrock Meadows #4	RIMROCK MEADOWS ASSOCIATION		PO BOX 1195	EPHRATA, WA	98823-0000	2325-17-44-000818-000-00000
82000504000	250	209-F1-H2-C2 (ST;CO;PT;RD;LIB)	\$ 12,000	\$ 112.54	1486 Ballarat Pl, Ephrata 98823	LOT 40; BLK. 5; RIMROCK MEADOWS #5	SOLVANG	ANGELICA	28458 REDONDO BEACH DR S	DES MOINES, WA	98198-0000	2325-07-14-000820-000-00000
81801803600	250	209-F1-H2-C2 (ST;CO;PT;RD;LIB)	\$ 12,000	\$ 112.54		LOT 36; BLK. 18; RIMROCK MEADOWS #4	BOULET	ARTHUR J & ALICE A	CO-TRUSTEES OF THE A&A BOULET REVOCABLE TRUST PO BOX 449	WHEATLAND, CA	95692	2325-17-44-000818-000-00000
81801903100	250	209-F1-H2-C2 (ST;CO;PT;RD;LIB)	\$ 12,000	\$ 112.54	221 Hedges Pl, Ephrata 98823	LOT 31; BLK. 19; RIMROCK MEADOWS #4	BURNS &	BRITNEY	MIKE ROSE 414 156TH ST NE	ARLINGTON, WA	98223	2325-17-44-000818-000-00000
81801903500	250	209-F1-H2-C2 (ST;CO;PT;RD;LIB)	\$ 12,000	\$ 112.54	648 Hedges Pl, Ephrata 98823	LOT 35; BLK 19 RIMROCK MEADOWS #4	BORELL &	JONATHAN A	TINA M OLSON 7603 Rd E.2 NE	MOSES LAKE, WA	98837	2325-17-44-000818-000-00000
82000301200	250	209-F1-H2-C2 (ST;CO;PT;RD;LIB)	\$ 12,000	\$ 112.54		LOT 12; BLK. 3; RIMROCK MEADOWS #5	HUGHES	JAMES JOSEPH	20904 33RD AVE SE	BOTHELL, WA	98021-0000	2325-07-14-000820-000-00000
82000303900	250	209-F1-H2-C2 (ST;CO;PT;RD;LIB)	\$ 12,000	\$ 112.54		LOT 39; BLK. 3; RIMROCK MEADOWS #5	ALM	JAVAN & BRENDA	1525 LONDON STREET	NEW WESTMINSTER, BC	V3M3C5	2325-07-14-000820-000-00000
81801902300	250	209-F1-H2-C2 (ST;CO;PT;RD;LIB)	\$ 34,100	\$ 319.80	7542 Morgan Dr, Ephrata 98823	LOT 23; BLK. 19; RIMROCK MEADOWS #4	ALEXANDER	CHERYL	201 E PATHFINDERS DRIVE	BELFAIR, WA	98528	2325-17-44-000818-000-00000

Parcel Number	District	District Desc	Total Value	Property Tax	Situs	Legal	Owner Last Name	Owner First Name	Owner Address	City State	Zip	MapNumber
82000202800	250	209-F1-H2-C2 (ST;CO;PT;RD;LIB)	\$ 12,000	\$ 112.54		LOT 28; BLK. 2; RIMROCK MEADOWS #5	BASSETTE JR	HOLMES	3090 EVANSTON AVE	GRAND JUNCTION, CO	81504-0000	2325-07-14-000820-000-00000
82000202900	250	209-F1-H2-C2 (ST;CO;PT;RD;LIB)	\$ 12,000	\$ 112.54		LOT 29; BLK. 2; RIMROCK MEADOWS #5	BASSETTE JR	HOLMES	3090 EVANSTON AVE	GRAND JUNCTION, CO	81504-0000	2325-07-14-000820-000-00000
82000300600	250	209-F1-H2-C2 (ST;CO;PT;RD;LIB)	\$ 12,700	\$ 119.10	736 Ashwood Pl, Ephrata 98823	LOT 6; BLK. 3; RIMROCK MEADOWS #5	TAYLOR	CHERYL & WM S WALKER AND	MARIAN PARKS 2202 W PARKS LN	OTHELLO, WA	99344-0000	2325-07-14-000820-000-00000
82000303200	250	209-F1-H2-C2 (ST;CO;PT;RD;LIB)	\$ 20,000	\$ 187.57	670 Carcross Pl, Ephrata 98823	LOT 32; BLK. 3; RIMROCK MEADOWS #5	SMITH	DOUGLAS D	PO BOX 1682	WENATCHEE, WA	98807	2325-07-14-000820-000-00000
82000504300	250	209-F1-H2-C2 (ST;CO;PT;RD;LIB)	\$ 12,000	\$ 112.54		LOT 43; BLK. 5; RIMROCK MEADOWS #5	RIMROCK MEADOWS ASSOCIATION		PO BOX 1195	EPHRATA, WA	98823-0000	2325-07-14-000820-000-00000
81801803500	250	209-F1-H2-C2 (ST;CO;PT;RD;LIB)	\$ 12,000	\$ 112.54		LOT 35; BLK. 18; RIMROCK MEADOWS #4	RIMROCK MEADOWS ASSOCIATION		PO BOX 1195	EPHRATA, WA	98823-0000	2325-17-44-000818-000-00000
82000301600	250	209-F1-H2-C2 (ST;CO;PT;RD;LIB)	\$ 12,000	\$ 112.54	397 Ashwood Pl, Ephrata 98823	LOT 16; BLK. 3 RIMROCK MEADOWS #5	MECHAM	SEAN	PO BOX 862	EPHRATA, WA	98823	2325-07-14-000820-000-00000
82000200700	250	209-F1-H2-C2 (ST;CO;PT;RD;LIB)	\$ 12,000	\$ 112.54		LOT 7; BLK. 2 RIMROCK MEADOWS #5	RIMROCK MEADOWS OF WA		PO BOX 1195	EPHRATA, WA	98823-0000	2325-07-14-000820-000-00000
82000301500	250	209-F1-H2-C2 (ST;CO;PT;RD;LIB)	\$ 12,000	\$ 112.54	499 Ashwood Pl, Ephrata 98823	Lot 15; Blk. 3 Rimrock meadows #5	BALLARD	JOSHUA & ROBERT GREENE	499 ASHWOOD PL	EPHRATA, WA	98823	2325-07-14-000820-000-00000
81801902400	250	209-F1-H2-C2 (ST;CO;PT;RD;LIB)	\$ 12,000	\$ 112.54	7254 Morgan Dr, Ephrata 98823	LOT 24; BLK. 19; RIMROCK MEADOWS #4	VAN HOFF	NEIL &	THEA EWING 9710 LOWELL LARIMER RD	EVERETT, WA	98208-0000	2325-17-44-000818-000-00000
81801902500	250	209-F1-H2-C2 (ST;CO;PT;RD;LIB)	\$ 12,000	\$ 112.54		LOT 25; BLK. 19; RIMROCK MEADOWS #4	FILLIPI LIVING TRUST	NIKKI	2019 19TH E	SEATTLE, WA	98112-0000	2325-17-44-000818-000-00000
82000505200	250	209-F1-H2-C2 (ST;CO;PT;RD;LIB)	\$ 12,000	\$ 112.54	3095 White Oaks Dr, Ephrata 98823	LOT 52; BLK. 5; RIMROCK MEADOWS #5	RIMROCK MEADOWS ASSOCIATION		PO BOX 1195	EPHRATA, WA	98823-0000	2325-07-14-000820-000-00000
82000300700	250	209-F1-H2-C2 (ST;CO;PT;RD;LIB)	\$ 12,000	\$ 112.54		LOT 7; BLK 3; RIMROCK MEADOWS #5	PERRETTA	SUSAN LYNN	121 DILL AVE	GRAND COULEE, WA	99133	2325-07-14-000820-000-00000
82000300100	250	209-F1-H2-C2 (ST;CO;PT;RD;LIB)	\$ 12,000	\$ 112.54	320 Ashwood Pl, Ephrata 98823	LOT 1; BLK. 3; RIMROCK MEADOWS #5	ANDERSON	SIMON	PO BOX 1451	EPHRATA, WA	98823-1451	2325-07-14-000820-000-00000
82000301700	250	209-F1-H2-C2 (ST;CO;PT;RD;LIB)	\$ 12,000	\$ 112.54		LOT 17; BLK. 3; RIMROCK MEADOWS #5	ALLEN	JIMMY C	421 SARAH WAY	SUISUN, CA	94585-0000	2325-07-14-000820-000-00000
81801903600	250	209-F1-H2-C2 (ST;CO;PT;RD;LIB)	\$ 16,600	\$ 155.68	436 Hedges Pl, Ephrata 98823	LOT 36; BLK. 19; RIMROCK MEADOWS #4	ELLSWORTH	DEWEY	12321 HWY 99	EVERETT, WA	98204	2325-17-44-000818-000-00000
82000504200	250	209-F1-H2-C2 (ST;CO;PT;RD;LIB)	\$ 12,000	\$ 112.54	1489 Ballarat Pl, Ephrata 98823	LOT 42; BLK. 5; RIMROCK MEADOWS #5	RIMROCK MEADOWS ASSOCIATION		PO BOX 1195	EPHRATA, WA	98823-0000	2325-07-14-000820-000-00000
82000202500	250	209-F1-H2-C2 (ST;CO;PT;RD;LIB)	\$ 12,000	\$ 112.54		LOT 25; BLK. 2; RIMROCK MEADOWS #5	LAND HO LLC		PO BOX 1815	AUBURN, WA	98071	2325-07-14-000820-000-00000
82000100900	250	209-F1-H2-C2 (ST;CO;PT;RD;LIB)	\$ 12,000	\$ 112.54		LOT 9, BLK 1, RIMROCK MEADOWS DIV 5	RIMROCK MEADOWS ASSOCIATION		PO BOX 1195	EPHRATA, WA	98823-0000	2325-07-14-000820-000-00000
82000103800	250	209-F1-H2-C2 (ST;CO;PT;RD;LIB)	\$ 12,000	\$ 112.54		LOT 38, BLK 1, RIMROCK MEADOWS DIV 5	WASHINGTON JR	MICHAEL JAMES & ADRIENNE JADA	12433 22ND AVE S	SEATTLE, WA	98168	2325-07-14-000820-000-00000
82000200200	250	209-F1-H2-C2 (ST;CO;PT;RD;LIB)	\$ 12,000	\$ 112.54		LOT 2; BLK 2; RIMROCK MEADOWS DIV 5	MULLINGS	BRENT A & TINA MARIE	14335 DODSON RD NW	EPHRATA, WA	98823	2325-07-14-000820-000-00000
82100200600	250	209-F1-H2-C2 (ST;CO;PT;RD;LIB)	\$ 12,000	\$ 112.54		LOT 6, BLK 2, RIMROCK MEADOWS DIV 5A	RIMROCK MEADOWS ASSOCIATION		PO BOX 1195	EPHRATA, WA	98823-0000	2325-07-14-000821-000-00000
82100000250	250	209-F1-H2-C2 (ST;CO;PT;RD;LIB)	\$ 36,000	\$ 337.62		TAX 3 IN RIMROCK MEADOWS DIV 5A	RIMROCK MEADOWS ASSOCIATION		PO BOX 1195	EPHRATA, WA	98823-0000	2325-07-14-000821-000-00000
82000000250	250	209-F1-H2-C2 (ST;CO;PT;RD;LIB)	\$ 131,000	\$ 1,228.55	557 Goldroad Pl, Ephrata 98823	TAX 2 IN RIMROCK MEADOWS DIV 5	RIMROCK MEADOWS ASSOCIATION		PO BOX 1195	EPHRATA, WA	98823-0000	2325-07-14-000820-000-00000
82000203600	250	209-F1-H2-C2 (ST;CO;PT;RD;LIB)	\$ 12,000	\$ 112.54	316 Ashwood Pl, Ephrata 98823	LOT 36; BLK. 2; RIMROCK MEADOWS #5	HARRIS	AIMEE P	340 LAKE FRONT ROAD	ORONDO, WA	98843	2325-07-14-000820-000-00000
82000301900	250	209-F1-H2-C2 (ST;CO;PT;RD;LIB)	\$ 12,000	\$ 112.54		LOT 19; BLK. 3; RIMROCK MEADOWS #5	SPYTEX &	MARISSA RAE	JAKE LEE EAKIN 6990 HIGHWAY 262 SE	OTHELLO, WA	99344	2325-07-14-000820-000-00000
82000304200	250	209-F1-H2-C2 (ST;CO;PT;RD;LIB)	\$ 12,000	\$ 112.54		LOT 42, BLK 3, RIMROCK MEADOWS #5	WALKER &	DAVID & KATHLEEN	FORREST WALKER & ELIJAH WALKER 19201 EVERGREEN AVE	LEAVENWORTH, WA	98826	2325-07-14-000820-000-00000
82000102000	250	209-F1-H2-C2 (ST;CO;PT;RD;LIB)	\$ 39,000	\$ 365.75		LOTS 20 & 21; BLK 1; RIMROCK MEADOWS DIV 5; TOGETHER W/ LOTS 1 & 2; BLK 2; RIMROCK MEADOWS DIV 5A; AKA CONSOLIDATED PCL OF BLA 3262988	TYLER	BRIAN & SONIA	989 K ST SE	EPHRATA, WA	98823	2325-07-14-000820-000-00000
82000304300	250	209-F1-H2-C2 (ST;CO;PT;RD;LIB)	\$ 12,000	\$ 112.54		Lot 43; Blk. 3 Rimrock Meadows #5	HEIN	DARRIN A & BOBBY R MCCURDY	700 CANTERBURY RD NW	SOAP LAKE, WA	98851	2325-07-14-000820-000-00000

Parcel Number	District	District Desc	Total Value	Property Tax	Situs	Legal	Owner Last Name	Owner First Name	Owner Address	City State	Zip	MapNumber
82100300400	250	209-F1-H2-C2 (ST;CO;PT;RD;LIB)	\$ 12,000	\$ 112.54		LOT 4, BLOCK 3, RIMROCK MEADOWS DIV 5A	FOLEY	KEVIN L	6358 GREAT GLEN RD SW	PORT ORCHARD, WA	98367	2325-07-14-000821-000-00000
82000503200	250	209-F1-H2-C2 (ST;CO;PT;RD;LIB)	\$ 12,000	\$ 112.54	444 Ballarat Pl, Ephrata 98823	LOT 32, BLK 5, RIMROCK MEADOWS DIV 5	ANDERSON	ROBB & DIANE	11550 1ST AVE NE	SEATTLE, WA	98125	2325-07-14-000820-000-00000
82000503300	250	209-F1-H2-C2 (ST;CO;PT;RD;LIB)	\$ 12,000	\$ 112.54	566 Ballarat Pl, Ephrata 98823	LOT 33, BLK 5, RIMROCK MEADOWS DIV 5	ANDERSON	ROBB & DIANE	11550 1ST AVE NE	SEATTLE, WA	98125	2325-07-14-000820-000-00000
82000304100	250	209-F1-H2-C2 (ST;CO;PT;RD;LIB)	\$ 12,000	\$ 112.54	1191 Grafton Dr, Ephrata 98823	LOT 41, BLK 3, RIMROCK MEADOWS #5	WALKER &	DAVID & KATHLEEN	FORREST WALKER & ELIJAH WALKER 19201 EVERGREEN AVE	LEAVENWORTH, WA	98826	2325-07-14-000820-000-00000
82100300200	250	209-F1-H2-C2 (ST;CO;PT;RD;LIB)	\$ 12,000	\$ 112.54	331 Granite Pl, Ephrata 98823	LOT 2, BLK 3 RIMROCK MEADOWS DIV 5A	FOLEY	KEVIN L	6358 GREAT GLEN RD SW	PORT ORCHARD, WA	98367	2325-07-14-000821-000-00000
82000100800	250	209-F1-H2-C2 (ST;CO;PT;RD;LIB)	\$ 12,000	\$ 112.54		LOT 8, BLK 1, RIMROCK MEADOWS DIV 5	FOLEY	KEVIN	6358 GREAT GLEN RD SW	PORT ORCHARD, WA	98367	2325-07-14-000820-000-00000
82000104100	250	209-F1-H2-C2 (ST;CO;PT;RD;LIB)	\$ 19,900	\$ 186.63	390 Goldroad Pl, Ephrata 98823	LOT 41; BLK. 1 RIMROCK MEADOWS #5	KINGSTAD	DONALD ALLEN	10121 EVERGREEN WAY #25-396	EVERETT, WA	98204	2325-07-14-000820-000-00000
82000103100	250	209-F1-H2-C2 (ST;CO;PT;RD;LIB)	\$ 12,000	\$ 112.54		LOT 31, BLK 1, RIMROCK MEADOWS DIV 5	MURRAY	COLLIN STEWARD & KATHRYN ELIZABETH	502 S 54TH ST	TACOMA, WA	98408	2325-07-14-000820-000-00000
82100100300	250	209-F1-H2-C2 (ST;CO;PT;RD;LIB)	\$ 12,000	\$ 112.54		LOT 3, BLK 1, RIMROCK MEADOWS DIV 5A	MULLINGS	BRENT A & TINA MARIE	14335 DODSON RD NW	EPHRATA, WA	98823	2325-07-14-000821-000-00000
82100300100	250	209-F1-H2-C2 (ST;CO;PT;RD;LIB)	\$ 12,000	\$ 112.54		LOT 1, BLK 3, RIMROCK MEADOWS DIV 5A	FOLEY	KEVIN L	6358 GREAT GLEN RD SW	PORT ORCHARD, WA	98367	2325-07-14-000821-000-00000
82100300300	250	209-F1-H2-C2 (ST;CO;PT;RD;LIB)	\$ 12,000	\$ 112.54		LOT 3, BLK 3 RIMROCK MEADOWS DIV 5A	FOLEY	KEVIN L	6358 GREAT GLEN RD SW	PORT ORCHARD, WA	98367	2325-07-14-000821-000-00000
82000103200	250	209-F1-H2-C2 (ST;CO;PT;RD;LIB)	\$ 12,000	\$ 112.54		LOT 32, BLK 1, RIMROCK MEADOWS DIV 5	MURRAY	COLLIN STEWARD & KATHRYN ELIZABETH	502 S 54TH ST	TACOMA, WA	98408	2325-07-14-000820-000-00000
82000103300	250	209-F1-H2-C2 (ST;CO;PT;RD;LIB)	\$ 12,000	\$ 112.54		LOT 33, BLK 1, RIMROCK MEADOWS DIV 5	MURRAY	COLLIN STEWARD & KATHRYN ELIZABETH	502 S 54TH ST	TACOMA, WA	98408	2325-07-14-000820-000-00000
82000100500	250	209-F1-H2-C2 (ST;CO;PT;RD;LIB)	\$ 12,000	\$ 112.54		LOT 5; BLOCK 1; RIMROCK MEADOWS DIV 5	FOLEY	KEVIN L	6358 GREAT GLEN RD SW	PORT ORCHARD, WA	98367	2325-07-14-000820-000-00000
82400011100	270	207-F8-C3 (ST;CO;PORT;RD;LIB;)	\$ 3,300	\$ 23.32		LOT 111; RIMROCK MEADOWS A	MULINSKI	TERRY & VICTORIA	408 LAMPLITER VLG	CLARKDALE, AZ	86324	2526-07-11-000824-000-00000
82400001700	270	207-F8-C3 (ST;CO;PORT;RD;LIB;)	\$ 3,300	\$ -		LOT 17; RIMROCK MEADOWS A	USA		BUREAU OF LAND MANAGEMENT			2526-07-11-000824-000-00000
82400001500	270	207-F8-C3 (ST;CO;PORT;RD;LIB;)	\$ 3,300	\$ -		LOT 15; RIMROCK MEADOWS A	USA		BUREAU OF LAND MANAGEMENT			2526-07-11-000824-000-00000
82400001800	270	207-F8-C3 (ST;CO;PORT;RD;LIB;)	\$ 3,300	\$ -		LOT 18; RIMROCK MEADOWS A	USA		BUREAU OF LAND MANAGEMENT			2526-07-11-000824-000-00000
82400002500	270	207-F8-C3 (ST;CO;PORT;RD;LIB;)	\$ 3,300	\$ -		LOT 25; RIMROCK MEADOWS A	USA		BUREAU OF LAND MANAGEMENT			2526-07-11-000824-000-00000
82400008400	270	207-F8-C3 (ST;CO;PORT;RD;LIB;)	\$ 7,200	\$ 50.88		LOT 84; RIMROCK MEADOWS A	DIAZ	TONY	185 VIEWMONT DR SE	MOSES LAKE, WA	98837	2526-07-11-000824-000-00000
82400008500	270	207-F8-C3 (ST;CO;PORT;RD;LIB;)	\$ 7,200	\$ 50.88		LOT 85; RIMROCK MEADOWS A	VONLAHR	WOLFGANG & YUKI HAMAOKA	504 ETOWAH DRIVE	HARKER HEIGHTS, TX	76548	2526-07-11-000824-000-00000
82400011200	270	207-F8-C3 (ST;CO;PORT;RD;LIB;)	\$ 3,300	\$ -		LOT 112; RIMROCK MEADOWS A	USA		BUREAU OF LAND MANAGEMENT			2526-07-11-000824-000-00000
82400014900	270	207-F8-C3 (ST;CO;PORT;RD;LIB;)	\$ 3,300	\$ 23.32		LOT 149; RIMROCK MEADOWS A	UMBERGER	BARBARA	2681 W. BLUEBERRY CIRCLE	HAYDEN, ID	83835-8406	2526-07-11-000824-000-00000
82400000100	270	207-F8-C3 (ST;CO;PORT;RD;LIB;)	\$ 262,500	\$ -		LTS 1 THRU 168 EX LTS 15-17-18-25-72-74-83-84-85-111-112-113-149- 152; RIMROCK MEADOWS #6	USA		BUREAU OF LAND MANAGEMENT			2526-07-11-000824-000-00000
82400007400	270	207-F8-C3 (ST;CO;PORT;RD;LIB;)	\$ 3,300	\$ -		LOT 74; RIMROCK MEADOWS A	USA		BUREAU OF LAND MANAGEMENT			2526-07-11-000824-000-00000
82400015200	270	207-F8-C3 (ST;CO;PORT;RD;LIB;)	\$ 3,300	\$ -		LOT 152; RIMROCK MEADOWS A	USA		BUREAU OF LAND MANAGEMENT			2526-07-11-000824-000-00000
82400007200	270	207-F8-C3 (ST;CO;PORT;RD;LIB;)	\$ 3,300	\$ 23.32		LOT 72; RIMROCK MEADOWS A	HALL	TERESA LYNN	5529 127TH PL SE	SNOHOMISH, WA	98296-0000	2526-07-11-000824-000-00000
82400008300	270	207-F8-C3 (ST;CO;PORT;RD;LIB;)	\$ 7,200	\$ -		LOT 83; RIMROCK MEADOWS A	USA		BUREAU OF LAND MANAGEMENT			2526-07-11-000824-000-00000
82400011300	270	207-F8-C3 (ST;CO;PORT;RD;LIB;)	\$ 3,300	\$ -		LOT 113; RIMROCK MEADOWS A	USA		BUREAU OF LAND MANAGEMENT			2526-07-11-000824-000-00000
81801101400	295	151J (ST;CO;PORT;RD;LIB;)	\$ 12,000	\$ 69.75		LOT 14; BLK. 11; RIMROCK MEADOWS #4	SHARAN	CHANDAR K & USHA K	7279 12TH AVE	BURNABY, BC	V3N 2J6	2325-17-44-000818-000-00000
81701800600	295	151J (ST;CO;PORT;RD;LIB;)	\$ 12,000	\$ 69.75		LOT 6; BLK. 18; RIMROCK MEADOWS #3	FOWLES	LEIGHTON D	9TH FLOOR TOWER 2 SATHORN THANI 92 NORTH SATHORN RD BANG RAK	BANGKOK,	10500	2325-20-14-000817-000-00000
81701800700	295	151J (ST;CO;PORT;RD;LIB;)	\$ 12,000	\$ 69.75		LOT 7; BLK. 18; RIMROCK MEADOWS #3	FOWLES	LEIGHTON D	9TH FLOOR TOWER 2 SATHORN THANI 92 NORTH SATHORN RD BANG RAK	BANGKOK,	10500	2325-20-14-000817-000-00000
81801501600	295	151J (ST;CO;PORT;RD;LIB;)	\$ 37,300	\$ 216.80	3411 Morgan Dr, Ephrata 98823	Lot 16; Blk. 15 Rimrock Meadows #4	GARCIA	RICARDO	28126 237TH AVE SE	MAPLE VALLEY, WA	98038	2325-17-44-000818-000-00000

Parcel Number	District	District Desc	Total Value	Property Tax	Situs	Legal	Owner Last Name	Owner First Name	Owner Address	City State	Zip	MapNumber
81800101800	295	151J (ST;CO;PORT;RD;LIB;)	\$ 12,000	\$ 69.75	5245 E Coyote Trl, Ephrata 98823	Lot 18, Blk. 1 Rimrock Meadows #4	PELLETIER	STEPHEN &	NICKOLE CARVALHO 618 S OAKES ST	TACOMA, WA	98405-2720	2325-17-44-000818-000-00000
81801504500	295	151J (ST;CO;PORT;RD;LIB;)	\$ 12,000	\$ 69.75	651 Cornucopia Ct, Ephrata 98823	Lot 45, BLK. 15 Rimrock Meadows #4	GRUOL	BRAD & MICHELLE	14609 E LAKE GOODWIN RD	STANWOOD, WA	98292	2325-17-44-000818-000-00000
81801101600	295	151J (ST;CO;PORT;RD;LIB;)	\$ 24,000	\$ 139.50	301 Cornucopia Dr, Ephrata 98823	LOT 16 & 17; BLK 11; RIMROCK MEADOWS #4; (PER COPA #3173753)	COPPENBARGER	CURTIS & MAUREEN	PO BOX 605	SOAP LAKE, WA	98851	2325-17-44-000818-000-00000
81801504000	295	151J (ST;CO;PORT;RD;LIB;)	\$ 13,800	\$ 80.21	2424 Morgan Dr, Ephrata 98823	Lot 40; Blk. 15 Rimrock Meadows #4	BOBB	CLYDE & PEGGY	17041 ALLISON ST SE	MONROE, WA	98272	2325-17-44-000818-000-00000
81801504100	295	151J (ST;CO;PORT;RD;LIB;)	\$ 12,000	\$ 69.75		Lot 41; Blk. 15 Rimrock Meadows #4	MARSH	ROBERT	1351 E JUNE DR	MOSES LAKE, WA	98837-0000	2325-17-44-000818-000-00000
81801504300	295	151J (ST;CO;PORT;RD;LIB;)	\$ 23,000	\$ 133.68	1918 Liberty Dr, Ephrata 98823	Lot 43; Blk. 15 Rimrock Meadows #4	TIMPE	DARREN	20425 - 73RD CT NE	KENMORE, WA	98028-0000	2325-17-44-000818-000-00000
81800401500	295	151J (ST;CO;PORT;RD;LIB;)	\$ 12,000	\$ 69.75		Lot 15; Blk. 4 Rimrock Meadows #4	KIM	HYUNG JUN	23930 - 74th AVE W	EDMONDS, WA	98026-0000	2325-17-44-000818-000-00000
81800400700	295	151J (ST;CO;PORT;RD;LIB;)	\$ 12,000	\$ 69.75		Lot 7; Blk. 4 Rimrock Meadows #4	STEEHOLM	JUSTIN & JENNIFER	13120 123RD AVE CT E.	PUYALLUP, WA	98374	2325-17-44-000818-000-00000
81801601500	295	151J (ST;CO;PORT;RD;LIB;)	\$ 12,000	\$ 69.75	1889 Remuda Dr, Ephrata 98823	Lot 15; Blk. 16 Rimrock Meadows #4	ARROYO VEGA	LUIS MIGUEL	401 S KENTUCKY AVE #74	EAST WENATCHEE, WA	98802	2325-17-44-000818-000-00000
81801504200	295	151J (ST;CO;PORT;RD;LIB;)	\$ 14,000	\$ 81.37	2470 Liberty Dr, Ephrata 98823	Lot 42; Blk. 15 Rimrock Meadows #4	BERTRAND &	GEROMY	DAVID MYHILL 24726 138TH ST SE	MONROE, WA	98272	2325-17-44-000818-000-00000
81801802100	295	151J (ST;CO;PORT;RD;LIB;)	\$ 50,000	\$ 290.62	1981 Jack Mountain Dr, Ephrata 98823	LOT 21; LOT 22; BLK 18; RIMROCK MEADOWS #4; (PER COMB #3185583)	TIGNER	NERISSA & RHETT	413 ORCHARD AVE NE	NORTH BEND, WA	98045	2325-17-44-000818-000-00000
81801501800	295	151J (ST;CO;PORT;RD;LIB;)	\$ 12,000	\$ 69.75	3835 Morgan Dr, Ephrata 98823	Lot 18; Blk. 15 Rimrock Meadows #4	HANNIGAN	MICHAEL	PO BOX 115	RIVERSIDE, WA	98849	2325-17-44-000818-000-00000
81801504400	295	151J (ST;CO;PORT;RD;LIB;)	\$ 12,000	\$ 69.75	355 Cornucopia Ct, Ephrata 98823	Lot 44; Blk. 15 Rimrock Meadows #4	NELSON	SHARA	12428 182ND AVE SE	SNOHOMISH, WA	98290-3614	2325-17-44-000818-000-00000
81800401200	295	151J (ST;CO;PORT;RD;LIB;)	\$ 12,000	\$ 69.75		Lot 12; Blk. 4 Rimrock Meadows #4	GOLDEN CROW LLC		630 VALLEY MALL PKWY #606	EAST WENATCHEE, WA	98802-9504	2325-17-44-000818-000-00000
81800802800	295	151J (ST;CO;PORT;RD;LIB;)	\$ 12,000	\$ 69.75		Lot 28; Blk. 8 Rimrock Meadows #4	AHN	JUNG MIN	16126 STATE RT 9 SE	SNOHOMISH, WA	98296	2325-17-44-000818-000-00000
81800103400	295	151J (ST;CO;PORT;RD;LIB;)	\$ 12,000	\$ 69.75		Lot 34; Blk. 1; Rimrock Meadows #4	NEET	BRYAN & WENDY	PO BOX 105	SNOQUALMIE PS, WA	98068-0105	2325-17-44-000818-000-00000
81800101700	295	151J (ST;CO;PORT;RD;LIB;)	\$ 20,400	\$ 118.57	115 Bourne Pl, Ephrata 98823	Lot 17, Blk. 1 Rimrock Meadows #4	HARGROVE	RAUN & BRANDON MADDY	15205 AURORA AVE N	SHORELINE, WA	98133-0000	2325-17-44-000818-000-00000
81801500800	295	151J (ST;CO;PORT;RD;LIB;)	\$ 12,000	\$ 69.75	1845 Morgan Dr, Ephrata 98823	Lot 8; Blk. 15 Rimrock Meadows #4	ORTIZ ETAL	JOSE	PO BOX 1074	EPHRATA, WA	98823-0000	2325-17-44-000818-000-00000
81800103300	295	151J (ST;CO;PORT;RD;LIB;)	\$ 12,000	\$ 69.75		Lot 33; Blk. 1; Rimrock Meadows #4	NEET	BRYAN & WENDY	PO BOX 105	SNOQUALMIE PS, WA	98068-0105	2325-17-44-000818-000-00000
81800401400	295	151J (ST;CO;PORT;RD;LIB;)	\$ 12,000	\$ 69.75		Lot 14; Blk. 4 Rimrock Meadows #4	GOLDEN CROW LLC		630 VALLEY MALL PKWY #606	EAST WENATCHEE, WA	98802-9504	2325-17-44-000818-000-00000
81801502600	295	151J (ST;CO;PORT;RD;LIB;)	\$ 12,000	\$ 69.75		Lot 26; Blk. 15 Rimrock Meadows #4	MACARTHUR	MORGAN	13507 NE BETTS RD	VANCOUVER, WA	98686-2834	2325-17-44-000818-000-00000
81801503900	295	151J (ST;CO;PORT;RD;LIB;)	\$ 13,800	\$ 80.21	2546 Morgan Dr, Ephrata 98823	Lot 39; Blk. 15 Rimrock Meadows #4	BOBB	REBEKAH	17041 ALLISON ST SE	MONROE, WA	98272	2325-17-44-000818-000-00000
81501500400	295	151J (ST;CO;PORT;RD;LIB;)	\$ 12,000	\$ 69.75		LOT 4; BLK. 15; RIMROCK MEADOWS #2	JACKSON &	DOUGLAS L	COREY D JACKSON & HEATHER S HAYHURST PO BOX 1285	EPHRATA, WA	98823	2325-29-31-000815-000-00000
81501500300	295	151J (ST;CO;PORT;RD;LIB;)	\$ 28,200	\$ 163.91	9845 W Coyote Trl, Ephrata 98823	LOT 3; BLK 15 RIMROCK MEADOWS #2	HAYHURST	HEATHER & DAVE	960 K ST SE	EPHRATA, WA	98823	2325-29-31-000815-000-00000
81701401800	295	151J (ST;CO;PORT;RD;LIB;)	\$ 12,000	\$ 69.75	870 Peocos Dr, Ephrata 98823	Lot 18; Blk. 14 Rimrock Meadows #3	RIDLEY	RODNEY & LINDA	2915 145TH AVE CT E	SUMNER, WA	98390-0000	2325-20-14-000817-000-00000
81400703100	295	151J (ST;CO;PORT;RD;LIB;)	\$ 12,000	\$ 69.75		Lot 31; Blk. 7 Rimrock Meadows #1	ALSOP	CYNTHIA &	JOSEPH GADY PO BOX 53	EPHRATA, WA	98823-0000	2325-20-34-000814-000-00000
81801501400	295	151J (ST;CO;PORT;RD;LIB;)	\$ 24,000	\$ 139.50	2705 Morgan Dr, Ephrata 98823	Lot 14; Blk. 15 Rimrock Meadows #4	MONTEMAYOR &	JUAN M & ESMERALDA	IRIS V MONTEMAYOR & ET AL 534 STRILLUM WAY	MOSES LAKE, WA	98837	2325-17-44-000818-000-00000
81701300400	295	151J (ST;CO;PORT;RD;LIB;)	\$ 12,000	\$ 69.75		Lot 4; Blk. 13 Rimrock Meadows #3	AVEY	JARED ANDREW & REBECCA DAWN	3014 E PINE GLEN AVE	MEAD, WA	99021-0000	2325-20-14-000817-000-00000
81800401300	295	151J (ST;CO;PORT;RD;LIB;)	\$ 12,000	\$ 69.75		Lot 13; Blk. 4 Rimrock Meadows #4	KIM	JUNG NYU	23930 - 74th AVE W	EDMONDS, WA	98026-0000	2325-17-44-000818-000-00000
81800400400	295	151J (ST;CO;PORT;RD;LIB;)	\$ 12,000	\$ 69.75		Lot 4; Blk. 4 Rimrock Meadows #4	GOLDEN CROW LLC		630 VALLEY MALL PKWY #606	EAST WENATCHEE, WA	98802-9504	2325-17-44-000818-000-00000
81501400100	295	151J (ST;CO;PORT;RD;LIB;)	\$ 12,000	\$ 69.75		LOT 1; BLK. 14; RIMROCK MEADOWS #2	FULLER	GRANT W &	LAURIE A MACMILLAN 30334 W MCKINLEY STREET	BUCKEYE, AZ	85396-5437	2325-29-31-000815-000-00000
81501500200	295	151J (ST;CO;PORT;RD;LIB;)	\$ 15,600	\$ 90.67	10025 W Coyote Trl, Ephrata 98823	LOT 2; BLK. 15; RIMROCK MEADOWS #2	MOJICA	YENNI QUEVEDO	5013 SELKIRK AVE UNIT 2	MATTAWA, WA	98349	2325-29-31-000815-000-00000
81701402000	295	151J (ST;CO;PORT;RD;LIB;)	\$ 61,600	\$ 358.04	5131 Tumbleweed Way, Ephrata 98823	LOTS 20, 21 & 22; RIMROCK MEADOWS #3; (PER COMB. #3188286)	COOK	BILL F & HELEN I	16517 ISSAQUAH HOBART RD SE	ISSAQUAH, WA	98027-0000	2325-20-14-000817-000-00000

Parcel Number	District	District Desc	Total Value	Property Tax	Site	Legal	Owner Last Name	Owner First Name	Owner Address	City State	Zip	MapNumber
81701700400	295	151J (ST;CO;PORT;RD;LIB;)	\$ 12,000	\$ 69.75		Lot 4; Blk. 17 Rimrock Meadows #3	LARSEN &	SPENCER	KELSEY HANSEN 806 N LADD	EAST WENATCHEE, WA	98802	2325-20-14-000817-000-00000
81800400800	295	151J (ST;CO;PORT;RD;LIB;)	\$ 12,000	\$ 69.75		Lot 8; Blk. 4 Rimrock Meadows #4	RIMROCK MEADOWS ASSOCIATION		PO BOX 1195	EPHRATA, WA	98823-0000	2325-17-44-000818-000-00000
81501400500	295	151J (ST;CO;PORT;RD;LIB;)	\$ 12,000	\$ 69.75		LOT 5; BLK. 14; RIMROCK MEADOWS #2	EDDY	LEA ANNE & THOMAS DUANE	PO BOX 1344	STANWOOD, WA	98292-0000	2325-29-31-000815-000-00000
81501400200	295	151J (ST;CO;PORT;RD;LIB;)	\$ 18,600	\$ 108.11	10028 W Coyote Trl, Ephrata 98823	LOT 2; BLK. 14; RIMROCK MEADOWS #2	CALLAHAN	PAUL R & MOLLY M	HELVEY, KEITH & KELLY 723 FORD AVE	SNOHOMISH, WA	98290-0000	2325-29-31-000815-000-00000
81800400300	295	151J (ST;CO;PORT;RD;LIB;)	\$ 12,000	\$ 69.75		Lot 3; Blk. 4 Rimrock Meadows #4	GOLDEN CROW LLC		630 VALLEY MALL PKWY #606	EAST WENATCHEE, WA	98802-9504	2325-17-44-000818-000-00000
81701401900	295	151J (ST;CO;PORT;RD;LIB;)	\$ 12,000	\$ 69.75		Lot 19; Blk. 14 Rimrock Meadows #3	BURTON	ROBERT H JR & ELLEN LAND	ROD & LINDA RIDLEY 24959 SE 362ND LN	ENUMCLAW, WA	98022-0000	2325-20-14-000817-000-00000
81501400400	295	151J (ST;CO;PORT;RD;LIB;)	\$ 16,900	\$ 98.23	9632 W Coyote Trl, Ephrata 98823	LOT 4; BLK. 14; RIMROCK MEADOWS #2	LIVELY ETAL	NEIL H	8411 SE NAVIGATION LN	PORT ORCHARD, WA	98366-0000	2325-29-31-000815-000-00000
81700305100	295	151J (ST;CO;PORT;RD;LIB;)	\$ 12,000	\$ 69.75		LOT 51; BLK. 3; RIMROCK MEADOWS #3	ZEWOLDAY	ABIEL	8102 226TH ST SW	EDMONDS, WA	98026	2325-20-14-000817-000-00000
81502300200	295	151J (ST;CO;PORT;RD;LIB;)	\$ 12,000	\$ 69.75		LOT 2; BLK 23 RIMROCK MEADOWS #2	STENTZ	DON P	PO BOX 403	EPHRATA, WA	98823	2325-29-31-000815-000-00000
81502300300	295	151J (ST;CO;PORT;RD;LIB;)	\$ 12,000	\$ 69.75		LOT 3; BLK. 23; RIMROCK MEADOWS #2	RIMROCK MEADOWS ASSOCIATION		PO BOX 1195	EPHRATA, WA	98823-0000	2325-29-31-000815-000-00000
81501500100	295	151J (ST;CO;PORT;RD;LIB;)	\$ 12,000	\$ 69.75		LOT 1; BLK. 15; RIMROCK MEADOWS #2	MULLENIX	R W	231 12TH AVE SW	EPHRATA, WA	98823-0000	2325-29-31-000815-000-00000
81701103400	295	151J (ST;CO;PORT;RD;LIB;)	\$ 12,000	\$ 69.75		LOT 34; BLK. 11; RIMROCK MEADOWS #3	REVOYR	SARAH R	19501 36TH AVE NE	LAKE FOREST PARK, WA	98155	2325-20-14-000817-000-00000
81701106900	295	151J (ST;CO;PORT;RD;LIB;)	\$ 12,000	\$ 69.75	1741 Rawhide Ct, Ephrata 98823	LOT 69; BLK. 11; RIMROCK MEADOWS #3	SAMPSON	RICHARD JOHN	10824 SWIFT CHURCH RD N, LOT 22	FOLEY, AL	36535	2325-20-14-000817-000-00000
81701200400	295	151J (ST;CO;PORT;RD;LIB;)	\$ 12,000	\$ 69.75		LOT 4; BLK. 12; RIMROCK MEADOWS #3	ROBINSON	ANTHONY T	15255 88TH AVE NE	KENMORE, WA	98028	2325-20-14-000817-000-00000
81701201000	295	151J (ST;CO;PORT;RD;LIB;)	\$ 12,000	\$ 69.75	4190 Pecos Dr, Ephrata 98823	LOT 10; BLK. 12; RIMROCK MEADOWS #3	ROVITO	STEVEN T	1097 CENTRALIA ALPHA RD	CHEHALIS, WA	98532	2325-20-14-000817-000-00000
81701201100	295	151J (ST;CO;PORT;RD;LIB;)	\$ 12,000	\$ 69.75		LOT 11; BLK. 12; RIMROCK MEADOWS #3	WAMBUZI	SELEMANI E	820 EDGEWATER LN	MOSES LAKE, WA	98837	2325-20-14-000817-000-00000
81701103600	295	151J (ST;CO;PORT;RD;LIB;)	\$ 32,300	\$ 187.74	3053 Tumbleweed Way, Ephrata 98823	LOT 36; BLK 11; RIMROCK MEADOWS #3	GABELEIN	MICHAEL ALLEN & JACQUELINE LEE	2220 MILLMAN RD	LANGLEY, WA	98260	2325-20-14-000817-000-00000
81701105100	295	151J (ST;CO;PORT;RD;LIB;)	\$ 12,000	\$ 69.75	2604 Settler Ln, Ephrata 98823	LOT 51; BLK. 11; RIMROCK MEADOWS #3	NEWBERRY	DEREK & STARLA	534 SOUTH WENATCHEE AVE	WENATCHEE, WA	98801	2325-20-14-000817-000-00000
81701106200	295	151J (ST;CO;PORT;RD;LIB;)	\$ 12,000	\$ 69.75		LOT 62; BLK. 11; RIMROCK MEADOWS #3	MACPHERSON	BECKY E	2311 E ALDER ST	SEATTLE, WA	98122	2325-20-14-000817-000-00000
81701104000	295	151J (ST;CO;PORT;RD;LIB;)	\$ 12,000	\$ 69.75		LOT 40; BLK. 11; RIMROCK MEADOWS #3	HAIGHT	PATRICIA A	1429 AVENUE D #236	SNOHOMISH, WA	98290-1742	2325-20-14-000817-000-00000
81701104100	295	151J (ST;CO;PORT;RD;LIB;)	\$ 12,000	\$ 69.75	2220 Canyon Trl, Ephrata 98823	LOT 41; BLK. 11; RIMROCK MEADOWS #3	NIMS	RODRICK M & AUDREY A	15009 NE 47TH ST	VANCOUVER, WA	98662	2325-20-14-000817-000-00000
81701105800	295	151J (ST;CO;PORT;RD;LIB;)	\$ 12,000	\$ 69.75		LOT 58; BLK. 11; RIMROCK MEADOWS #3	BARB	JORDAN	1319 FAIRHAVEN AVE	WENATCHEE, WA	98801	2325-20-14-000817-000-00000
81701105900	295	151J (ST;CO;PORT;RD;LIB;)	\$ 12,000	\$ 69.75	472 Rawhide Ct, Ephrata 98823	LOT 59; BLK. 11; RIMROCK MEADOWS #3	RAINES	DAVID K	13033 208TH ST NE	ARLINGTON, WA	98223	2325-20-14-000817-000-00000
81700501300	295	151J (ST;CO;PORT;RD;LIB;)	\$ 12,000	\$ 69.75		LOT 13; BLK. 5; RIMROCK MEADOWS #3	BAO BUILDS LLC		11100 SW 93RD CT RD STE 10-223	OCALA, FL	34481-5188	2325-20-14-000817-000-00000
81701300600	295	151J (ST;CO;PORT;RD;LIB;)	\$ 12,000	\$ 69.75	787 Singletree Dr, Ephrata 98823	LOT 6; BLK 13 RIMROCK MEADOWS #3	AVEY	JUSTIN	107 HUMMINGBIRD RD	EAST WENATCHEE, WA	98802	2325-20-14-000817-000-00000
81701300700	295	151J (ST;CO;PORT;RD;LIB;)	\$ 12,000	\$ 69.75		LOT 7; BLK 13 RIMROCK MEADOWS #3	MCNALLY	TONY MARK	8037 18TH LN SE	LACEY, WA	98503	2325-20-14-000817-000-00000
81701400600	295	151J (ST;CO;PORT;RD;LIB;)	\$ 12,000	\$ 69.75	1052 Singletree Dr, Ephrata 98823	LOT 6; BLK. 14; RIMROCK MEADOWS #3	ROOT	DENICE	8155 SE MILLIHANNA RD	OLALLA, WA	98359	2325-20-14-000817-000-00000
81701401100	295	151J (ST;CO;PORT;RD;LIB;)	\$ 12,000	\$ 69.75		LOT 11; BLK. 14; RIMROCK MEADOWS #3	WALLACE	DUSTIN LIEBIG	1406 LAKE GENEVE DR	VIRGINIA BEACH, VA	23464	2325-20-14-000817-000-00000
81701107200	295	151J (ST;CO;PORT;RD;LIB;)	\$ 18,800	\$ 109.27	1135 Rawhide Ct, Ephrata 98823	LOT 72; BLK. 11; RIMROCK MEADOWS #3	BRADLEY	JENNIFER	202 AMES ST NE	ORTING, WA	98360	2325-20-14-000817-000-00000
81503200000	295	151J (ST;CO;PORT;RD;LIB;)	\$ 100	\$ -		TRACTS J & K; RIMROCK MEADOWS #2	RIMROCK MEADOWS ASSOCIATION		PO BOX 1195	EPHRATA, WA	98823-0000	2325-29-31-000815-000-00000
81701200100	295	151J (ST;CO;PORT;RD;LIB;)	\$ 12,000	\$ 69.75	246 Pony Dr, Ephrata 98823	LOT 1; BLK. 12; RIMROCK MEADOWS #3	JERDE	AARON & SANDRA	16211 42ND AVE S	SEATAC, WA	98188	2325-20-14-000817-000-00000
81701200900	295	151J (ST;CO;PORT;RD;LIB;)	\$ 12,000	\$ 69.75	4648 Pecos Dr, Ephrata 98823	LOT 9; BLK. 12; RIMROCK MEADOWS #3	KENNEDY	KORY EVAN	6024 ALPINE DR SW	OLYMPIA, WA	98512	2325-20-14-000817-000-00000
81700304600	295	151J (ST;CO;PORT;RD;LIB;)	\$ 12,000	\$ 69.75		LOT 46; BLK. 3; RIMROCK MEADOWS #3	KUANG-MING TSENG		C/O JUDY HWANG 2453 WAGON WHEEL RD	NORCO, CA	92860-0000	2325-20-14-000817-000-00000

Parcel Number	District	District Desc	Total Value	Property Tax	Situa	Legal	Owner Last Name	Owner First Name	Owner Address	City State	Zip	MapNumber
81701201200	295	151J (ST;CO;PORT;RD;LIB;)	\$ 12,000	\$ 69.75		LOT 12; BLK. 12; RIMROCK MEADOWS #3	OPEN ACRES LLC		864 GRAND AVE SUITE 880	SAN DIEGO, CA	92109	2325-20-14-000817-000-00000
81701201300	295	151J (ST;CO;PORT;RD;LIB;)	\$ 12,700	\$ 73.82		LOT 13; BLK. 12; RIMROCK MEADOWS #3	LANGENDORF	MICHAEL L & MARY P	PO BOX 412	SILVER CREEK, WA	98585	2325-20-14-000817-000-00000
81700501200	295	151J (ST;CO;PORT;RD;LIB;)	\$ 12,000	\$ 69.75		LOT 12; BLK. 5; RIMROCK MEADOWS #3	KOVACS	GEORGE S	5197 HOLLY FERN TRACE	TALLAHASSEE, FL	32312	2325-20-14-000817-000-00000
81701201400	295	151J (ST;CO;PORT;RD;LIB;)	\$ 12,000	\$ 69.75		LOT 14; BLK. 12; RIMROCK MEADOWS #3	FREE &	PATRICK M	AMANDA ASKREN 20303 235TH AVE SE	MAPLE VALLEY, WA	98038	2325-20-14-000817-000-00000
81701300100	295	151J (ST;CO;PORT;RD;LIB;)	\$ 12,000	\$ 69.75		LOT 1; BLK 13; RIMROCK MEADOWS #3	GROOMS	CHRISTINA	9171 RD S.5 NW	QUINCY, WA	98848-0000	2325-20-14-000817-000-00000
81701400800	295	151J (ST;CO;PORT;RD;LIB;)	\$ 12,000	\$ 69.75	700 Singletree Dr, Ephrata 98823	LOT 8; BLK. 14; RIMROCK MEADOWS #3	LEON	FRANCESCA	567 S LIND HATTON ROAD	OTHELLO, WA	99344	2325-20-14-000817-000-00000
81701401400	295	151J (ST;CO;PORT;RD;LIB;)	\$ 20,400	\$ 118.57	406 Galacino Ct, Ephrata 98823	LOT 14; BLK 14 RIMROCK MEADOWS #3	GRAY	IRENE MARIE	2223 W KIERNAN AVE	SPOKANE, WA	99205	2325-20-14-000817-000-00000
81701402700	295	151J (ST;CO;PORT;RD;LIB;)	\$ 12,000	\$ 69.75	415 Appaloosa Way, Ephrata 98823	LOT 27; BLK. 14; RIMROCK MEADOWS #3	LARSON	KARL STEVEN & APRIL MARIE	416 W ROWAN AVE	SPOKANE, WA	99205	2325-20-14-000817-000-00000
81701403400	295	151J (ST;CO;PORT;RD;LIB;)	\$ 12,000	\$ 69.75		LOT 34; BLK. 14; RIMROCK MEADOWS #3	POSADAS	OCTAVIO RINCON & MARIA DEL ROSARIO NAVA	2714 W LINGAN LN	SANTA ANA, CA	92704	2325-20-14-000817-000-00000
81700304500	295	151J (ST;CO;PORT;RD;LIB;)	\$ 12,000	\$ 69.75		LOT 45; BLK. 3; RIMROCK MEADOWS #3	HARRIS	LARRY D & KIMBERLY	SWAYNE, KATIE & SCOTT HARRIS 2808 187TH ST E	TACOMA, WA	98445-4373	2325-20-14-000817-000-00000
81701403500	295	151J (ST;CO;PORT;RD;LIB;)	\$ 12,000	\$ 69.75		LOT 35; BLK. 14; RIMROCK MEADOWS #3	VIEIRA	BRUCE M	2803 CASCADE WAY	LONGVIEW, WA	98632	2325-20-14-000817-000-00000
81701101700	295	151J (ST;CO;PORT;RD;LIB;)	\$ 251,300	\$ 1,460.64	1561 Snaffle Ct, Ephrata 98823	LOT 17; BLK. 11; RIMROCK MEADOWS #3	DOTSON	GERALD L & RACHEL	PO BOX 1246	EPHRATA, WA	98823	2325-20-14-000817-000-00000
81501400300	295	151J (ST;CO;PORT;RD;LIB;)	\$ 12,000	\$ 69.75	9904 W Coyote Trl, Ephrata 98823	LOT 3; BLK. 14; RIMROCK MEADOWS #2	EISLER	KELLY R	LUKASIEWICZ, RAFAL J 2070 SW WOODLAND CIR APT E	CHEHALIS, WA	98532	2325-29-31-000815-000-00000
81502300100	295	151J (ST;CO;PORT;RD;LIB;)	\$ 12,000	\$ 69.75	39 Rawhide Ct, Ephrata 98823	LOT 1; BLK. 23; RIMROCK MEADOWS #3	GUSTAFSON	TINA M	26525 NE CHERRY VALLEY RD UNIT C	DUVALL, WA	98019	2325-29-31-000815-000-00000
81700303700	295	151J (ST;CO;PORT;RD;LIB;)	\$ 12,000	\$ 69.75		LOT 37; BLK. 3; RIMROCK MEADOWS #3	RIMROCK MEADOWS ASSOCIATION		PO BOX 1195	EPHRATA, WA	98823-0000	2325-20-14-000817-000-00000
81701101600	295	151J (ST;CO;PORT;RD;LIB;)	\$ 12,700	\$ 73.82		TAX #11; AKA PCL B OF BLA 3219882 RIMROCK MEADOWS #3	DOTSON	GERALD L & RACHEL	PO BOX 1246	EPHRATA, WA	98823	2325-20-14-000817-000-00000
81701103700	295	151J (ST;CO;PORT;RD;LIB;)	\$ 12,000	\$ 69.75	3105 Tumbleweed Way, Ephrata 98823	LOT 37; BLK 11; RIMROCK MEADOWS #3	GABELEIN	MICHAEL ALLEN & JACQUELINE LEE	2220 MILLMAN RD	LANGLEY, WA	98260	2325-20-14-000817-000-00000
81701400300	295	151J (ST;CO;PORT;RD;LIB;)	\$ 12,000	\$ 69.75		LOT 3; BLK. 14; RIMROCK MEADOWS #3	HENRY	ROBERT WILLIAM IV & JENNELL MARIE	1410 14TH ST NE	AUBURN, WA	98002	2325-20-14-000817-000-00000
81701401200	295	151J (ST;CO;PORT;RD;LIB;)	\$ 12,000	\$ 69.75		LOT 12; BLK 14 RIMROCK MEADOWS #3	THIBODEAUX	AIMEE H	16517 ISSAQUAH HOBART RD SE	ISSAQUAH, WA	98027	2325-20-14-000817-000-00000
81701402600	295	151J (ST;CO;PORT;RD;LIB;)	\$ 12,000	\$ 69.75		LOT 26; BLK. 14; RIMROCK MEADOWS #3	HERRERA	MARIA	401 J ST SW	QUINCY, WA	98848	2325-20-14-000817-000-00000
81701405800	295	151J (ST;CO;PORT;RD;LIB;)	\$ 12,000	\$ 69.75		LOT 58; BLK. 14; RIMROCK MEADOWS #3	NOLL	JULIA M	16019 DUBOIS RD	BELLA VISTA, CA	96008	2325-20-14-000817-000-00000
81701200300	295	151J (ST;CO;PORT;RD;LIB;)	\$ 12,000	\$ 69.75	188 Paint Ct, Ephrata 98823	LOT 3; BLK. 12; RIMROCK MEADOWS #3	PROKOPENKO	NIKITA	21842 SE 271ST ST	MAPLE VALLEY, WA	99038-0000	2325-20-14-000817-000-00000
81701300200	295	151J (ST;CO;PORT;RD;LIB;)	\$ 19,800	\$ 115.08	102 Hackney Ct, Ephrata 98823	LOT 2; BLK 13; RIMROCK MEADOWS #3	NESTOR HOMES LLC		105 EAST E ST #2	YAKIMA, WA	98901-0000	2325-20-14-000817-000-00000
81701402500	295	151J (ST;CO;PORT;RD;LIB;)	\$ 12,000	\$ 69.75		LOT 25; BLK. 14; RIMROCK MEADOWS #3	THIBODEAUX	GREGORY & LEEANNE	23615 45TH AVE SE	BOTHELL WA, 98021		2325-20-14-000817-000-00000
81701401000	295	151J (ST;CO;PORT;RD;LIB;)	\$ 12,000	\$ 69.75		LOT 10; BLK. 14; RIMROCK MEADOWS #3	WALLACE	DUSTIN LIEBIG	1406 LAKE GENEVE DR	VIRGINIA BEACH, VA	23464	2325-20-14-000817-000-00000
81701404700	295	151J (ST;CO;PORT;RD;LIB;)	\$ 15,300	\$ 88.93	3251 Appaloosa Way, Ephrata 98823	LOT 47; BLK. 14; RIMROCK MEADOWS #3	GRAY	RAYMON KYLE	14814 74TH CT E	SUMNER, WA	98390	2325-20-14-000817-000-00000
81701404800	295	151J (ST;CO;PORT;RD;LIB;)	\$ 12,000	\$ 69.75		LOT 48; BLK. 14; RIMROCK MEADOWS #3	MOSES	JOHN M	240 E EMERSON DR	ORONDO, WA	98843	2325-20-14-000817-000-00000
81700304700	295	151J (ST;CO;PORT;RD;LIB;)	\$ 12,000	\$ 69.75		LOT 47; BLK. 3; RIMROCK MEADOWS #3	GOLDEN CROW LLC		630 VALLEY MALL PKWY #606	EAST WENATCHEE, WA	98825-9504	2325-20-14-000817-000-00000
81701600100	295	151J (ST;CO;PORT;RD;LIB;)	\$ 12,000	\$ 69.75	403 Remuda Dr, Ephrata 98823	LOT 1; BLK. 16; RIMROCK MEADOWS #3	LACHAPELLE	KEVIN & NATALIE	4424 92ND ST SW	MUKILTEO, WA	98275-0000	2325-20-14-000817-000-00000
81700305200	295	151J (ST;CO;PORT;RD;LIB;)	\$ 12,000	\$ 69.75		LOT 52; BLK. 3; RIMROCK MEADOWS #3	TENG	SHANG MING	C/O LILY FUH 7205 ROYCROFT DR	ROSEVILLE, CA	95678-0000	2325-20-14-000817-000-00000
81701403600	295	151J (ST;CO;PORT;RD;LIB;)	\$ 12,500	\$ 72.65	1769 Appaloosa Way, Ephrata 98823	LOT 36; BLK. 14; RIMROCK MEADOWS #3	HENRY	ROBERT WILLIAM IV & JENNELL MARIE	1410 14TH ST NE	AUBURN, WA	98002	2325-20-14-000817-000-00000
81701405000	295	151J (ST;CO;PORT;RD;LIB;)	\$ 13,900	\$ 80.79	3595 Appaloosa Way, Ephrata 98823	LOT 50; BLK. 14; RIMROCK MEADOWS #3	CRUSON	CHARLES TOBIAS & ELISHA MARIAH	14504 SE 216TH ST	KENT, WA	98042	2325-20-14-000817-000-00000
81701405200	295	151J (ST;CO;PORT;RD;LIB;)	\$ 26,600	\$ 154.61	3951 Appaloosa Way, Ephrata 98823	LOT 52; BLK. 14; RIMROCK MEADOWS #3	JOHNSON &	CAROLYN M	JARED GREY 31424 ST RTE 9 NE	ARLINGTON, WA	98223	2325-20-14-000817-000-00000

Parcel Number	District	District Desc	Total Value	Property Tax	Situs	Legal	Owner Last Name	Owner First Name	Owner Address	City State	Zip	MapNumber
81700501100	295	151J (ST;CO;PORT;RD;LIB;)	\$ 12,000	\$ 69.75		LOT 11; BLK. 5; RIMROCK MEADOWS #3	WEBB	PRICIE N	70 MARTIN RD	KITTERY, ME	03904-1012	2325-20-14-000817-000-00000
81701405300	295	151J (ST;CO;PORT;RD;LIB;)	\$ 32,500	\$ 188.90	4035 Appaloosa Way, Ephrata 98823	LOT 53; BLK. 14; RIMROCK MEADOWS #3	GREY &	JARED	TYLENE BAIRD 31424 ST RTE 9 NE	ARLINGTON, WA	98223	2325-20-14-000817-000-00000
81701500300	295	151J (ST;CO;PORT;RD;LIB;)	\$ 12,000	\$ 69.75		LOT 3; BLK. 15; RIMROCK MEADOWS #3	JOHNCOX	JOSH	23615 45TH AVE SE	BOTHELL, WA	98021	2325-20-14-000817-000-00000
81701501200	295	151J (ST;CO;PORT;RD;LIB;)	\$ 12,000	\$ 69.75		LOT 12; BLK. 15; RIMROCK MEADOWS #3	BATTRICK &	BRIANNA R	DONAVON L HARTER 12135 NE 162ND PL	BOTHELL, WA	98011	2325-20-14-000817-000-00000
81701501500	295	151J (ST;CO;PORT;RD;LIB;)	\$ 12,000	\$ 69.75		LOT 15; BLK. 15; RIMROCK MEADOWS #3	BUCHMANN	DARYL D & KRISTEN	206 LAKEWOOD CT	CANYON LAKE, TX	78133-2261	2325-20-14-000817-000-00000
81701600600	295	151J (ST;CO;PORT;RD;LIB;)	\$ 12,000	\$ 69.75		LOT 6; BLK. 16; RIMROCK MEADOWS #3	ROSS	CHRISTOPHER	PO BOX 538	CENTRALIA, WA	98531	2325-20-14-000817-000-00000
81701104700	295	151J (ST;CO;PORT;RD;LIB;)	\$ 21,000	\$ 122.06	1880 Settler Ln, Ephrata 98823	LOT 47; BLK. 11; RIMROCK MEADOWS #3	O'MALLEY	KRISTINE KAY & MICHELLE A YODER &	JOHN MARTIN KELLY 516 20TH AVE SE	PUYALLUP, WA	98372-0000	2325-20-14-000817-000-00000
81701104900	295	151J (ST;CO;PORT;RD;LIB;)	\$ 12,000	\$ 69.75		LOT 49; BLK. 11; RIMROCK MEADOWS #3	SABUTIS JR	STEVEN J	12317 149 ST E	PUYALLUP, WA	98374	2325-20-14-000817-000-00000
81701106100	295	151J (ST;CO;PORT;RD;LIB;)	\$ 12,000	\$ 69.75	1368 Rawhide Ct, Ephrata 98823	LOT 61; BLK. 11; RIMROCK MEADOWS #3	BRAGER	JOHN & JENNIFER	KEEZER, WAYNE & SUE 15919 70TH AVE NW	STANWOOD, WA	98292-0000	2325-20-14-000817-000-00000
81701106500	295	151J (ST;CO;PORT;RD;LIB;)	\$ 21,600	\$ 125.55	1830 Rawhide Ct, Ephrata 98823	LOT 65; BLK. 11; RIMROCK MEADOWS #3	TONGUE	DAVID	JERRY TONGUE, DESHAYNE TONGUE, GEOFFERY TONGUE PO BOX 196	MARLIN, WA	98832	2325-20-14-000817-000-00000
81701106400	295	151J (ST;CO;PORT;RD;LIB;)	\$ 12,000	\$ 69.75		LOT 64; BLK. 11; RIMROCK MEADOWS #3	HERBSMAN	EDWIN	630 S PACIFIC AVE MB170	SAN PEDRO, CA	90731-0000	2325-20-14-000817-000-00000
81701106700	295	151J (ST;CO;PORT;RD;LIB;)	\$ 12,000	\$ 69.75		LOT 67; BLK. 11; RIMROCK MEADOWS #3	PETERSEN	DAVID R & SARAH R	15054 176TH AVE SE	MONROE, WA	98272	2325-20-14-000817-000-00000
81701107000	295	151J (ST;CO;PORT;RD;LIB;)	\$ 12,000	\$ 69.75		LOT 70; BLK. 11; RIMROCK MEADOWS #3	ROBINSON	F DAVID & ELAINE	PO BOX 561	EPHRATA, WA	98823-0000	2325-20-14-000817-000-00000
81701108600	295	151J (ST;CO;PORT;RD;LIB;)	\$ 22,400	\$ 130.20	4701 Tumbleweed Way, Ephrata 98823	LOT 86; BLK. 11; RIMROCK MEADOWS #3	MULLENIX	ROBERT W	231 12TH AVE SW	EPHRATA, WA	98823	2325-20-14-000817-000-00000
81701300500	295	151J (ST;CO;PORT;RD;LIB;)	\$ 12,000	\$ 69.75		LOT 5; BLK 13 RIMROCK MEADOWS #3	AVEY	JOHN R & JANICE M	PO BOX 313	ELECTRIC CITY, WA	99123-0000	2325-20-14-000817-000-00000
81701402800	295	151J (ST;CO;PORT;RD;LIB;)	\$ 12,000	\$ 69.75	555 Appaloosa Way, Ephrata 98823	LOT 28; BLK 14 RIMROCK MEADOWS #3	MOORE &	DERRICK H &	MARINA RUIZ 1240 MONTANA AVE	RICHLAND, WA	99352	2325-20-14-000817-000-00000
81701104200	295	151J (ST;CO;PORT;RD;LIB;)	\$ 14,500	\$ 84.28	2266 Canyon Trl, Ephrata 98823	LOT 42; BLK. 11; RIMROCK MEADOWS #3	DMYTRIV	VASYL & NATALYA	27820 - 132ND AVE SE	KENT, WA	98042-0000	2325-20-14-000817-000-00000
81701500100	295	151J (ST;CO;PORT;RD;LIB;)	\$ 28,200	\$ 163.91	182 Remuda Dr, Ephrata 98823	LOT 1; BLK 15 RIMROCK MEADOWS #3	McCALL &	ANGELA	CAROL CROSS 410 7TH NE APT #2	EAST WENATCHEE, WA	98802	2325-20-14-000817-000-00000
81701501400	295	151J (ST;CO;PORT;RD;LIB;)	\$ 17,300	\$ 100.55	324 Thistle Ct, Ephrata 98823	LOT 14; BLK. 15; RIMROCK MEADOWS #3	LUNDBERG	KIRBY & CAROL	526 N WEST AVE 153	ARLINGTON, WA	98223	2325-20-14-000817-000-00000
81701105500	295	151J (ST;CO;PORT;RD;LIB;)	\$ 12,000	\$ 69.75		LOT 55; BLK. 11; RIMROCK MEADOWS #3	RIMROCK MEADOWS ASSOCIATION		PO BOX 1195	EPHRATA, WA	98823-0000	2325-20-14-000817-000-00000
81701501600	295	151J (ST;CO;PORT;RD;LIB;)	\$ 12,000	\$ 69.75		LOT 16; BLK. 15; RIMROCK MEADOWS #3	GONZALEZ O &	MISAEI	ANGELITA J PEREZ 20728 RD S SW	QUINCY, WA	98848	2325-20-14-000817-000-00000
81701106300	295	151J (ST;CO;PORT;RD;LIB;)	\$ 12,000	\$ 69.75	1652 Rawhide Ct, Ephrata 98823	LOT 63; BLK. 11; RIMROCK MEADOWS #3	BRISSON	MATTHEW	10418 CARDON PL	PORT ORCHARD, WA	98367-0000	2325-20-14-000817-000-00000
81701700500	295	151J (ST;CO;PORT;RD;LIB;)	\$ 21,600	\$ 125.55	245 Arroyo Pl, Ephrata 98823	LOT 5; BLK. 17; RIMROCK MEADOWS #3	WINANT	TROY W	7614 MAPLE LANE	LAKE STEVENS, WA	98258	2325-20-14-000817-000-00000
81701700700	295	151J (ST;CO;PORT;RD;LIB;)	\$ 12,000	\$ 69.75		LOT 7; BLK. 17; RIMROCK MEADOWS #3	MILLER	ALEXANDER & HANNAH	11524 173RD ST E	PUYALLUP, WA	98374	2325-20-14-000817-000-00000
81701701300	295	151J (ST;CO;PORT;RD;LIB;)	\$ 12,000	\$ 69.75		LOT 13; BLK. 17; RIMROCK MEADOWS #3	ARENSEN	SCOTT	218 MAIN STREET 280	KIRKLAND, WA	98033	2325-20-14-000817-000-00000
81701701600	295	151J (ST;CO;PORT;RD;LIB;)	\$ 20,000	\$ 116.25	1410 Arroyo Dr, Ephrata 98823	LOT 16; BLK. 17; RIMROCK MEADOWS #3	MAHONEY	MARK E & ROBYN L and SHANE MAHONEY and	MARK T MAHONEY and SARA ROSENTHAL 2921 84TH AVENUE NE	MARYSVILLE, WA	98270	2325-20-14-000817-000-00000
81701600200	295	151J (ST;CO;PORT;RD;LIB;)	\$ 12,000	\$ 69.75	227 Remuda Dr, Ephrata 98823	LOT 2; BLK. 16; RIMROCK MEADOWS #3	AGUILAR	ROBERTO A	1118 POPLAR AVE	WENATCHEE, WA	98801	2325-20-14-000817-000-00000
81701700100	295	151J (ST;CO;PORT;RD;LIB;)	\$ 12,000	\$ 69.75		LOT 1; BLK. 17; RIMROCK MEADOWS #3	OPEN ACRES LLC		864 GRAND AVE SUITE 880	SAN DIEGO, CA	92109	2325-20-14-000817-000-00000
81701701800	295	151J (ST;CO;PORT;RD;LIB;)	\$ 23,900	\$ 138.91	1120 Arroyo Dr, Ephrata 98823	LOT 18; BLK. 17; RIMROCK MEADOWS #3	GILL	DOUGLAS & DETREA	1235 SW 7TH ST	HERMISTON, OR	97838-0000	2325-20-14-000817-000-00000
81701702600	295	151J (ST;CO;PORT;RD;LIB;)	\$ 20,400	\$ 118.57	526 Appaloosa Way, Ephrata 98823	LOT 26; BLK. 17; RIMROCK MEADOWS #3	MENDEZ	EVANGELINA	DIEGO MELENDREZ MALDONADO, DIEGO MELENDREZ, ETAL 1801 ORCHARD AVE	WENATCHEE, WA	98801	2325-20-14-000817-000-00000
81701500200	295	151J (ST;CO;PORT;RD;LIB;)	\$ 25,900	\$ 150.54	6020 Tumbleweed Way, Ephrata 98823	LOT 2; BLK 15 RIMROCK MEADOWS #3	ZUMAYA	JOSE & TERESITA	13102 BONITA VISTA ST	POWAY, CA	92064	2325-20-14-000817-000-00000
81700303400	295	151J (ST;CO;PORT;RD;LIB;)	\$ 12,000	\$ 69.75		LOT 34; BLK. 3; RIMROCK MEADOWS #3	RIMROCK MEADOWS ASSOCIATION		PO BOX 1195	EPHRATA, WA	98823-0000	2325-20-14-000817-000-00000

Parcel Number	District	District Desc	Total Value	Property Tax	Situs	Legal	Owner Last Name	Owner First Name	Owner Address	City State	Zip	MapNumber
81701501300	295	151J (ST;CO;PORT;RD;LIB;)	\$ 12,000	\$ 69.75	450 Thistle Ct, Ephrata 98823	LOT 13; BLK. 15; RIMROCK MEADOWS #3	BATTRICK &	BRIANNA R	DONAVON L HARTER 12135 NE 162ND PL	BOTHELL, WA	98011	2325-20-14-000817-000-00000
81701502900	295	151J (ST;CO;PORT;RD;LIB;)	\$ 81,100	\$ 471.38	476 Remuda Dr, Ephrata 98823	LOT 29; BLK. 15; RIMROCK MEADOWS #3	HERNANDEZ &	GERARDO	RAMONA AIMEE MORALES MARQUEZ 12876 SE 252ND STREET	KENT, WA	98030	2325-20-14-000817-000-00000
81701700200	295	151J (ST;CO;PORT;RD;LIB;)	\$ 12,000	\$ 69.75		LOT 2; BLK. 17; RIMROCK MEADOWS #3	TERRY	WILLIAM F & CAROLYN	PO BOX 785	TRACYTON, WA	98393	2325-20-14-000817-000-00000
81700700100	295	151J (ST;CO;PORT;RD;LIB;)	\$ 12,000	\$ 69.75		LOT 1; BLK. 7; RIMROCK MEADOWS #3	LUTZ	TONY E & GWINDA L	10501 RD M SW	ROYAL CITY, WA	99357	2325-20-14-000817-000-00000
81700700200	295	151J (ST;CO;PORT;RD;LIB;)	\$ 12,000	\$ 69.75		LOT 2; BLK. 7; RIMROCK MEADOWS #3	GRAY	CHRISTIAN I & SUSAN K	14665 HORSESHOE AVE SW	PORT ORCHARD, WA	98367	2325-20-14-000817-000-00000
81700700300	295	151J (ST;CO;PORT;RD;LIB;)	\$ 12,000	\$ 69.75		LOT 3; BLK. 7; RIMROCK MEADOWS #3	TSAI	KENNETH AND GRETA	28126 RIDGETHORNE CT	RANCHO PALOS VERDES, CA	90275	2325-20-14-000817-000-00000
81701800100	295	151J (ST;CO;PORT;RD;LIB;)	\$ 17,800	\$ 103.48	5418 Appaloosa Way, Ephrata 98823	LOT 1; BLK 18; RIMROCK MEADOWS #3	LOPEZ	CARLOS SEGURA	9498 ROAD H SE	OTHELLO, WA	99344	2325-20-14-000817-000-00000
81701801000	295	151J (ST;CO;PORT;RD;LIB;)	\$ 17,100	\$ 99.39	1220 Paso Fino Dr, Ephrata 98823	LOT 10; BLK. 18; RIMROCK MEADOWS #3	ANDERSON	PAUL and GLORIA ANDERSON and	NICOLE ANDERSON 8014 SIERRA DR	EDMONDS, WA	98026	2325-20-14-000817-000-00000
81701801600	295	151J (ST;CO;PORT;RD;LIB;)	\$ 14,000	\$ 81.37		LOT 16; BLK. 18; RIMROCK MEADOWS #3	MALDONADO &	DIEGO MELENDREZ	EVANGELINA MENDEZ DE M 1801 ORCHARD AVE	WENATCHEE, WA	98801	2325-20-14-000817-000-00000
81701801800	295	151J (ST;CO;PORT;RD;LIB;)	\$ 12,000	\$ 69.75	2346 Appaloosa Way, Ephrata 98823	LOT 18; BLK. 18; RIMROCK MEADOWS #3	LANDSIEDEL	ALLAN & SHAWN	PO BOX 75	HOQUIAM, WA	98550	2325-20-14-000817-000-00000
81701105000	295	151J (ST;CO;PORT;RD;LIB;)	\$ 20,200	\$ 117.41	2590 Settler Ln, Ephrata 98823	LOT 50; BLK. 11; RIMROCK MEADOWS #3	STUMP	CHERYL ANN & GARY M	TURNER, LEAH N 12317 - 149TH ST EAST	PUYALLUP, WA	98374-0000	2325-20-14-000817-000-00000
81701106000	295	151J (ST;CO;PORT;RD;LIB;)	\$ 12,000	\$ 69.75		LOT 60; BLK. 11; RIMROCK MEADOWS #3	BRAGER	JOHN & JENNIFER	KEEZER, WAYNE & SUE 13425 240TH ST NE	ARLINGTON, WA	98223-0000	2325-20-14-000817-000-00000
81701200700	295	151J (ST;CO;PORT;RD;LIB;)	\$ 12,000	\$ 69.75	1078 Stirrup Pl, Ephrata 98823	LOT 7; BLK. 12; RIMROCK MEADOWS #3	GREENWOOD	JERAD	11404 51ST AVE CT E	TACOMA, WA	98446	2325-20-14-000817-000-00000
81701802500	295	151J (ST;CO;PORT;RD;LIB;)	\$ 12,000	\$ 69.75		LOT 25; BLK. 18; RIMROCK MEADOWS #3	FULLMER	DEBRA DESIREE	11514 170TH AVE E	BONNEY LAKE, WA	98391-0000	2325-20-14-000817-000-00000
81701404000	295	151J (ST;CO;PORT;RD;LIB;)	\$ 14,600	\$ 84.86	2363 Appaloosa Way, Ephrata 98823	LOT 40; BLK. 14; RIMROCK MEADOWS #3	BUCKLEY	MERLE E & JUANITA K	2535 HURON ST	BELLINGHAM, WA	98226-0000	2325-20-14-000817-000-00000
81701802600	295	151J (ST;CO;PORT;RD;LIB;)	\$ 12,000	\$ 69.75		LOT 26; BLK. 18; RIMROCK MEADOWS #3	VANDERVEER	CAROL ANN	7938 18TH SW	SEATTLE, WA	98106-0000	2325-20-14-000817-000-00000
81701104300	295	151J (ST;CO;PORT;RD;LIB;)	\$ 12,000	\$ 69.75		LOT 43; BLK. 11; RIMROCK MEADOWS #3	JOLLIFF	JOHN	JOLLIFF, JEREMY 2650 SE BURLEY OLALLA RD	OLALLA, WA	98359-9485	2325-20-14-000817-000-00000
81702000500	295	151J (ST;CO;PORT;RD;LIB;)	\$ 12,000	\$ 69.75		LOT 5; BLK 20 RIMROCK MEADOWS #3	WICKS &	ELIZABETH	JEFFERY A DAVIS, CHERYL A DAVIS, & ET AL 150 S SUNSET DRIVE	CAMANO ISLAND, WA	98282	2325-20-14-000817-000-00000
81701104400	295	151J (ST;CO;PORT;RD;LIB;)	\$ 12,000	\$ 69.75		LOT 44; BLK. 11; RIMROCK MEADOWS #3	COWAN	DANA E	PO BOX 303	CARLSBORG, WA	98324-0000	2325-20-14-000817-000-00000
81702000800	295	151J (ST;CO;PORT;RD;LIB;)	\$ 14,800	\$ 86.02	9635 Tumbleweed Way, Ephrata 98823	LOT 8; BLK. 20; RIMROCK MEADOWS #3	TREDWAY & ETAL	SPENCER & DEBBY	PO BOX 904	NEWMAN LAKE, WA	99025	2325-20-14-000817-000-00000
81701800400	295	151J (ST;CO;PORT;RD;LIB;)	\$ 80,800	\$ 469.64	271 Red Dun Ct, Ephrata 98823	LOT 4; BLK. 18; RIMROCK MEADOWS #3	GREEN &	WENDY R	GREG E LANDSIEDEL 119 FIRST AVE NW #183	EPHRATA, WA	98823	2325-20-14-000817-000-00000
81701107300	295	151J (ST;CO;PORT;RD;LIB;)	\$ 20,300	\$ 117.99	969 Rawhide Ct, Ephrata 98823	LOT 73; BLK. 11; RIMROCK MEADOWS #3	DOWNES	ROY E	276 PARK PL	EPHRATA, WA	98823-0000	2325-20-14-000817-000-00000
81701800500	295	151J (ST;CO;PORT;RD;LIB;)	\$ 12,000	\$ 69.75		LOT 5; BLK. 18; RIMROCK MEADOWS #3	LANDSIEDEL &	GREG	WENDY GREEN 1915 JACKSON AVE	EVERETT, WA	98203	2325-20-14-000817-000-00000
81701107100	295	151J (ST;CO;PORT;RD;LIB;)	\$ 18,700	\$ 108.69	1365 Rawhide Ct, Ephrata 98823	LOT 71; BLK. 11; RIMROCK MEADOWS #3	ROBINSON ETAL	FRANK DAVID & ELAINE	PO BOX 561	EPHRATA, WA	98823-0561	2325-20-14-000817-000-00000
81701801900	295	151J (ST;CO;PORT;RD;LIB;)	\$ 16,200	\$ 94.16	2319 Appaloosa Way, Ephrata 98823	LOT 19; BLK. 18; RIMROCK MEADOWS #3	LANDSIEDEL	ALLAN & SHAWN	PO BOX 75	HOQUIAM, WA	98550	2325-20-14-000817-000-00000
81701400400	295	151J (ST;CO;PORT;RD;LIB;)	\$ 12,000	\$ 69.75		LOT 4; BLK 14; RIMROCK MEADOWS #3	PANOTES	EDDIE R & NORMA E	PANOTES, KATHERINE E 1128 152ND ST CT E	TACOMA, WA	98445	2325-20-14-000817-000-00000
81701803200	295	151J (ST;CO;PORT;RD;LIB;)	\$ 12,000	\$ 69.75	2021 Arroyo Dr, Ephrata 98823	LOT 32; BLK. 18; RIMROCK MEADOWS #3	PALMER	HEIDI LYNNE	2620 180TH AVE E	LAKE TAPPS, WA	98391	2325-20-14-000817-000-00000
81701401300	295	151J (ST;CO;PORT;RD;LIB;)	\$ 20,100	\$ 116.83	428 Galacino Ct, Ephrata 98823	LOT 13; BLK 14; RIMROCK MEADOWS #3	GRAY JR	HASKELL DWAYNE	1006 S CAROUSEL LANE	SPOKANE, WA	99224-0000	2325-20-14-000817-000-00000
81701700300	295	151J (ST;CO;PORT;RD;LIB;)	\$ 57,700	\$ 335.37	2750 Arroyo Dr, Ephrata 98823	LOT 3; BLK 17 RIMROCK MEADOWS #3	LARSEN &	SPENCER	KELSEY HANSEN 806 N LADD	EAST WENATCHEE, WA	98802	2325-20-14-000817-000-00000
81701404300	295	151J (ST;CO;PORT;RD;LIB;)	\$ 12,000	\$ 69.75		LOT 43; BLK. 14; RIMROCK MEADOWS #3	NORELIUS	JAMES T	555 VIA AMALFI APT 407	IRVING, TX	75039-2860	2325-20-14-000817-000-00000
81701701500	295	151J (ST;CO;PORT;RD;LIB;)	\$ 15,400	\$ 89.51	1536 Arroyo Dr, Ephrata 98823	LOT 15; BLK. 17; RIMROCK MEADOWS #3	HAUCK	DAVID & CHERIE	MARTINSON, DONALD M PO BOX 105	KENT, WA	98035-0105	2325-20-14-000817-000-00000
81701403300	295	151J (ST;CO;PORT;RD;LIB;)	\$ 12,000	\$ 69.75	1325 Appaloosa Way, Ephrata 98823	LOT 33; BLK. 14; RIMROCK MEADOWS #3	POMERINKE	DANNY LANE & TANYA ANN	PO BOX 377579	OCEAN VIEW, HI	96737-7579	2325-20-14-000817-000-00000
81701801500	295	151J (ST;CO;PORT;RD;LIB;)	\$ 12,000	\$ 69.75		LOT 15; BLK. 18; RIMROCK MEADOWS #3	RADO	IOSIF FRANCISE	16718 62ND AVE W	LYNNWOOD, WA	98037	2325-20-14-000817-000-00000
81701404100	295	151J (ST;CO;PORT;RD;LIB;)	\$ 12,000	\$ 69.75		LOT 41; BLK. 14; RIMROCK MEADOWS #3	MCNEIL	WAYNE L	PO BOX 46694	SEATTLE, WA	98146-0000	2325-20-14-000817-000-00000

Parcel Number	District	District Desc	Total Value	Property Tax	Situs	Legal	Owner Last Name	Owner First Name	Owner Address	City State	Zip	MapNumber
81701802400	295	151J (ST;CO;PORT;RD;LIB;)	\$ 12,000	\$ 69.75	415 Arroyo Dr, Ephrata 98823	LOT 24; BLK. 18; RIMROCK MEADOWS #3	SMITH FAMILY LLC	DAVID & CLAIRE	2943 GARFIELD AVE SE	PORT ORCHARD, WA	98366	2325-20-14-000817-000-00000
81701404200	295	151J (ST;CO;PORT;RD;LIB;)	\$ 18,800	\$ 109.27	2603 Appaloosa Way, Ephrata 98823	LOT 42; BLK. 14; RIMROCK MEADOWS #3	MCNEIL	JEANNE & WAYNE	PO BOX 46694	SEATTLE, WA	98146-0000	2325-20-14-000817-000-00000
81702001500	295	151J (ST;CO;PORT;RD;LIB;)	\$ 12,000	\$ 69.75		LOT 15; BLK 20 RIMROCK MEADOWS #3	COATES	JEFFREY E & MICHELLE M	17225 SE GREEN VALLEY RD	AUBURN, WA	98092	2325-20-14-000817-000-00000
81701404500	295	151J (ST;CO;PORT;RD;LIB;)	\$ 12,000	\$ 69.75		LOT 45; BLK. 14; RIMROCK MEADOWS #3	SMITH	PEGGY	19 STONECOURT CIRCLE	DALLAS, TX	75228	2325-20-14-000817-000-00000
81702100500	295	151J (ST;CO;PORT;RD;LIB;)	\$ 12,000	\$ 69.75	9310 Tumbleweed Way, Ephrata 98823	LOT 5; BLK. 21; RIMROCK MEADOWS #3	TABER	ROBERT	5806 119TH AVE SE APT 105	BELLEVUE, WA	98006	2325-20-14-000817-000-00000
81800600700	295	151J (ST;CO;PORT;RD;LIB;)	\$ 12,000	\$ 69.75		LOT 7; BLK. 6; RIMROCK MEADOWS #4	MELICK &	LAUREL-ANN	TYLER ALAN MELICK 8856 OLD MILLITARY RD	BREMERTON, WA	98311	2325-17-44-000818-000-00000
81800601000	295	151J (ST;CO;PORT;RD;LIB;)	\$ 12,000	\$ 69.75	1104 E Coyote Trl, Ephrata 98823	LOT 10; BLK. 6; RIMROCK MEADOWS #4	EVANS	EVAN R & KAREN I	23100 STATE ROUTE 9	MOUNT VERNON, WA	98274	2325-17-44-000818-000-00000
81701201600	295	151J (ST;CO;PORT;RD;LIB;)	\$ 12,000	\$ 69.75	339 Rawhide Ct, Ephrata 98823	LOT 16; BLK. 12; RIMROCK MEADOWS #3	KUCHERA	JOHN & MELISSA	10212 231ST AVE E	BUCKLEY, WA	98321	2325-20-14-000817-000-00000
81701300800	295	151J (ST;CO;PORT;RD;LIB;)	\$ 12,000	\$ 69.75		LOT 8; BLK 13 RIMROCK MEADOWS #3	AMERICAN COUNTRY LAND, LLC		63 VIA PICO PLAZA #544	SAN CLEMENTE, CA	92672	2325-20-14-000817-000-00000
81701404600	295	151J (ST;CO;PORT;RD;LIB;)	\$ 12,000	\$ 69.75	3079 Appaloosa Way, Ephrata 98823	LOT 46; BLK. 14; RIMROCK MEADOWS #3	ALLDREDGE	TRAVIS & CASSANDRA	12407A CHAIN LAKE RD	SNOHOMISH, WA	98290-0000	2325-20-14-000817-000-00000
81701400700	295	151J (ST;CO;PORT;RD;LIB;)	\$ 24,200	\$ 140.66	926 Singletree Dr, Ephrata 98823	LOT 7; BLK. 14; RIMROCK MEADOWS #3	DIMOFF III	PETE	7355 ROAD 10 NW	EPHRATA, WA	98823	2325-20-14-000817-000-00000
81701405400	295	151J (ST;CO;PORT;RD;LIB;)	\$ 12,000	\$ 69.75		LOT 54; BLK. 14; RIMROCK MEADOWS #3	FULTON	PETER	13622 MARCON LN	ROCHESTER, WA	98579	2325-20-14-000817-000-00000
81701401500	295	151J (ST;CO;PORT;RD;LIB;)	\$ 21,200	\$ 123.22	214 Galacino Ct, Ephrata 98823	LOT 15; BLK 14 RIMROCK MEADOWS #3	HIU	JOHN E	704 S 23RD ST	RENTON, WA	98055	2325-20-14-000817-000-00000
81701405700	295	151J (ST;CO;PORT;RD;LIB;)	\$ 12,000	\$ 69.75	4683 Appaloosa Way, Ephrata 98823	LOT 57; BLK. 14; RIMROCK MEADOWS #3	UNZEN	DAVID J & PATRICIA ANN	2507 R ST SE	AUBURN, WA	98002-0000	2325-20-14-000817-000-00000
81701502600	295	151J (ST;CO;PORT;RD;LIB;)	\$ 21,200	\$ 123.22	732 Remuda Dr, Ephrata 98823	LOT 26; BLK. 15; RIMROCK MEADOWS #3	JOHNSON	JADINE	16014 34TH AVE NE	LAKE FOREST PARK, WA	98155-0000	2325-20-14-000817-000-00000
81700304800	295	151J (ST;CO;PORT;RD;LIB;)	\$ 12,000	\$ 69.75		LOT 48; BLK. 3; RIMROCK MEADOWS #3	RIMROCK MEADOWS ASSOCIATION		PO BOX 1195	EPHRATA, WA	98823-0000	2325-20-14-000817-000-00000
81700305000	295	151J (ST;CO;PORT;RD;LIB;)	\$ 12,000	\$ 69.75		LOT 50; BLK. 3; RIMROCK MEADOWS #3	CHEN	ROBERT S T	8659 INVERNESS DR NE	SEATTLE, WA	98115-0000	2325-20-14-000817-000-00000
81701802700	295	151J (ST;CO;PORT;RD;LIB;)	\$ 12,000	\$ 69.75		LOT 27; BLK. 18; RIMROCK MEADOWS #3	VANDERVEER	CAROL ANN	7938 18TH SW	SEATTLE, WA	98106-0000	2325-20-14-000817-000-00000
81701803600	295	151J (ST;CO;PORT;RD;LIB;)	\$ 12,000	\$ 69.75	5596 Appaloosa Way, Ephrata 98823	LOT 36; BLK. 18; RIMROCK MEADOWS #3	WOOD	TAMMIE JO	4444 RIDGEMONT DR	EVERTT, WA	98203	2325-20-14-000817-000-00000
81701104800	295	151J (ST;CO;PORT;RD;LIB;)	\$ 12,000	\$ 69.75		LOT 48; BLK. 11; RIMROCK MEADOWS #3	IRVIN	AMY & RAWLEIGH	4608 60TH ST CT E	TACOMA, WA	98443-0000	2325-20-14-000817-000-00000
81701900700	295	151J (ST;CO;PORT;RD;LIB;)	\$ 12,000	\$ 69.75		LOT 7; BLK. 19; RIMROCK MEADOWS #3	HAMILTON	CORNELL B	5729 MAIN ST, BOX 240	SPRINGFIELD, OR	97478	2325-20-14-000817-000-00000
81701105600	295	151J (ST;CO;PORT;RD;LIB;)	\$ 12,000	\$ 69.75		LOT 56; BLK. 11; RIMROCK MEADOWS #3	RIMROCK MEADOWS ASSOCIATION		PO BOX 1195	EPHRATA, WA	98823-0000	2325-20-14-000817-000-00000
81701900800	295	151J (ST;CO;PORT;RD;LIB;)	\$ 12,000	\$ 69.75		LOT 8; BLK. 19; RIMROCK MEADOWS #3	LANDON	MARY ANN	12010 61ST AVE COURT NW	GIG HARBOR, WA	98332	2325-20-14-000817-000-00000
81701106800	295	151J (ST;CO;PORT;RD;LIB;)	\$ 12,000	\$ 69.75		LOT 68; BLK. 11; RIMROCK MEADOWS #3	PETERSEN	KERMIT D	C/O R I PETERSEN 23301 NE REDMOND CITY FALL RD	REDMOND, WA	98053-8377	2325-20-14-000817-000-00000
81702002000	295	151J (ST;CO;PORT;RD;LIB;)	\$ 13,800	\$ 80.21	141 Paso Fino Ct, Ephrata 98823	LOT 20; BLK. 20; RIMROCK MEADOWS #3	SIMMONS	DOUGLAS & SANDRA	510 MARINGO RD	EPHRATA, WA	98823	2325-20-14-000817-000-00000
81701200500	295	151J (ST;CO;PORT;RD;LIB;)	\$ 12,000	\$ 69.75		LOT 5; BLK. 12; RIMROCK MEADOWS #3	BELT	ANTHONY S &	BRIAN P BELT 3435 CASANDRA DR	WENATCHEE, WA	98801-0000	2325-20-14-000817-000-00000
81800400100	295	151J (ST;CO;PORT;RD;LIB;)	\$ 12,000	\$ 69.75		LOT 1; BLK. 4; RIMROCK MEADOWS #4	SARZANINI	ROBERT	PO BOX 1493	EPHRATA, WA	98823	2325-17-44-000818-000-00000
81701200200	295	151J (ST;CO;PORT;RD;LIB;)	\$ 12,000	\$ 69.75		LOT 2; BLK. 12; RIMROCK MEADOWS #3	RIMROCK MEADOWS ASSOCIATION		PO BOX 1195	EPHRATA, WA	98823-0000	2325-20-14-000817-000-00000
81800500500	295	151J (ST;CO;PORT;RD;LIB;)	\$ 12,000	\$ 69.75		LOT 5; BLK. 5; RIMROCK MEADOWS #4	KNAPP	TINA	105 PATRICK ROAD	EPHRATA, WA	98823	2325-17-44-000818-000-00000
81701400500	295	151J (ST;CO;PORT;RD;LIB;)	\$ 12,000	\$ 69.75		LOT 5; BLK 14; RIMROCK MEADOWS #3	PANOTES	EDDIE R & NORMA E	PANOTES, KATHERINE E 1128 152ND ST CT E	TACOMA, WA	98445	2325-20-14-000817-000-00000
81800501400	295	151J (ST;CO;PORT;RD;LIB;)	\$ 12,000	\$ 69.75		LOT 14; BLK. 5; RIMROCK MEADOWS #4	GUERRERO GODINEZ	SANTIAGO AND	ESMERALDA LOPEZ GOMEZ PO BOX 451	ROYAL CITY, WA	99357	2325-17-44-000818-000-00000
81701405100	295	151J (ST;CO;PORT;RD;LIB;)	\$ 13,600	\$ 79.05	3821 Appaloosa Way, Ephrata 98823	LOT 51; BLK. 14; RIMROCK MEADOWS #3	BUCHNER	KAREN E & JAMIE	20611 JIM CREEK RD	ARLINGTON, WA	98223-0000	2325-20-14-000817-000-00000
81800902100	295	151J (ST;CO;PORT;RD;LIB;)	\$ 12,000	\$ 69.75		LOT 21; BLK. 9; RIMROCK MEADOWS #4	HAYS	MARIE ELAINA	44208 SE 149TH PLACE	NORTH BEND, WA	98045	2325-17-44-000818-000-00000

Parcel Number	District	District Desc	Total Value	Property Tax	Status	Legal	Owner Last Name	Owner First Name	Owner Address	City State	Zip	MapNumber
81701502700	295	151J (ST;CO;PORT;RD;LIB;)	\$ 12,000	\$ 69.75		622 Remuda Dr, Ephrata 98823	CURTIS	CHARLES & MAUREEN	126 ZACHARY DR	CHEHALIS, WA	98532-0000	2325-20-14-000817-000-00000
81801000100	295	151J (ST;CO;PORT;RD;LIB;)	\$ 12,000	\$ 69.75		LOT 1; BLK. 10; RIMROCK MEADOWS #4	FERNANDEZ	JOSE	12922 6TH AVE S	BURIEN, WA	98168	2325-17-44-000818-000-00000
81701701200	295	151J (ST;CO;PORT;RD;LIB;)	\$ 12,000	\$ 69.75		LOT 12; BLK 17 RIMROCK MEADOWS #3	SANTIAGO	RENY & MICHELLE	DEBIASE, MATTHEW & ANGIE 27249 208TH AVE SE	MAPLE VALLEY, WA	98038-3101	2325-20-14-000817-000-00000
81801000200	295	151J (ST;CO;PORT;RD;LIB;)	\$ 12,000	\$ 69.75		LOT 2; BLK. 10; RIMROCK MEADOWS #4	GREEN &	WENDY	GREG LANDSIEDL 1915 JACKSON AVE	EVERETT, WA	98203	2325-17-44-000818-000-00000
81701701900	295	151J (ST;CO;PORT;RD;LIB;)	\$ 19,100	\$ 111.02		972 Arroyo Dr, Ephrata 98823	TATE	JOHN & GLENDA	18232 HICKOX RD	MOUNT VERNON, WA	98273-9000	2325-20-14-000817-000-00000
81801000300	295	151J (ST;CO;PORT;RD;LIB;)	\$ 12,000	\$ 69.75		LOT 3; BLK. 10; RIMROCK MEADOWS #4	MASON	VERN J	PO BOX 926	ROYAL CITY, WA	99357	2325-17-44-000818-000-00000
81701801100	295	151J (ST;CO;PORT;RD;LIB;)	\$ 12,000	\$ 69.75		LOT 11; BLK. 18; RIMROCK MEADOWS #3	BODINE	DAVID TREVOR	7306 284TH ST NW	STANWOOD, WA	98292	2325-20-14-000817-000-00000
81701702100	295	151J (ST;CO;PORT;RD;LIB;)	\$ 31,300	\$ 181.93		490 Arroyo Dr, Ephrata 98823	PROCTOR	ALAN S & ERIN	270 DENNIS WAY	MONROE, WA	98272	2325-20-14-000817-000-00000
81701801400	295	151J (ST;CO;PORT;RD;LIB;)	\$ 12,000	\$ 69.75		474 Paso Fino Dr, Ephrata 98823	BUCHNER	JAMIE & KAREN	20611 JIM CREEK RD	ARLINGTON, WA	98223-0000	2325-20-14-000817-000-00000
81701702400	295	151J (ST;CO;PORT;RD;LIB;)	\$ 12,000	\$ 69.75		LOT 24; BLK. 17; RIMROCK MEADOWS #3	NYSTROM	RICHARD & LISA & ARIELLE & ANNASTASIA	321 E PUTTER AVE	POST FALLS, ID	83854	2325-20-14-000817-000-00000
81701503000	295	151J (ST;CO;PORT;RD;LIB;)	\$ 12,000	\$ 69.75		LOT 30; BLK. 15 RIMROCK MEADOWS #3	REYNOLDS	ANTHONY JAMES	20120 33RD AVE NE	ARLINGTON, WA	98223-0000	2325-20-14-000817-000-00000
81701800200	295	151J (ST;CO;PORT;RD;LIB;)	\$ 12,000	\$ 69.75		LOT 2; BLK 18; RIMROCK MEADOWS #3	MOYER	DONN T	432 14TH STREET SW	PUYALLUP, WA	98371	2325-20-14-000817-000-00000
81701600700	295	151J (ST;CO;PORT;RD;LIB;)	\$ 12,000	\$ 69.75		LOT 7; BLK. 16; RIMROCK MEADOWS #3	OLSON	GREG & CARMEN	416 DATE PL SW	MATTAWA, WA	99349-1971	2325-20-14-000817-000-00000
81701800900	295	151J (ST;CO;PORT;RD;LIB;)	\$ 12,000	\$ 69.75		LOT 9; BLK. 18; RIMROCK MEADOWS #3	SMITH	ROBERT EARL	2308 10TH STREET	TACOMA, WA	98405	2325-20-14-000817-000-00000
81701700600	295	151J (ST;CO;PORT;RD;LIB;)	\$ 12,000	\$ 69.75		8211 Tumbleweed Way, Ephrata 98823	PIERCE	RICHARD & LAURA	C/O LAURA PIERCE 7-81ST AVE NE	LAKE STEVENS, WA	98258-0000	2325-20-14-000817-000-00000
81701702200	295	151J (ST;CO;PORT;RD;LIB;)	\$ 12,000	\$ 69.75		LOT 22; BLK. 17; RIMROCK MEADOWS #3	DUNKS	MAX E	155 DIAMOND TWO RD	KERRVILLE, TX	78028-0000	2325-20-14-000817-000-00000
81801001000	295	151J (ST;CO;PORT;RD;LIB;)	\$ 12,000	\$ 69.75		LOT 10; BLK 10 RIMROCK MEADOWS #4	SANDOVAL	JULIAN & AMANDA	21519 102ND ST CT E	BONNEY LAKE, WA	98391-3748	2325-17-44-000818-000-00000
81801001200	295	151J (ST;CO;PORT;RD;LIB;)	\$ 12,000	\$ 69.75		95 Jaffray Pl, Ephrata 98823	JUSTICE	ADAM G & JANA M	ROY E JUSTICE 3503 E NORTH ISLAND DR	SHELTON, WA	98584	2325-17-44-000818-000-00000
81701404400	295	151J (ST;CO;PORT;RD;LIB;)	\$ 21,900	\$ 127.29		2881 Appaloosa Way, Ephrata 98823	TOLISON	JOSEPH & LERAE REDAL	2741 WILD GOOSE RD NE	MOSES LAKE, WA	98837-0000	2325-20-14-000817-000-00000
81801003400	295	151J (ST;CO;PORT;RD;LIB;)	\$ 12,000	\$ 69.75		LOT 34; BLK. 10; RIMROCK MEADOWS #4	LUTZ	TONY E & GWINDA L	10501 RD M SW	ROYAL CITY, WA	99357	2325-17-44-000818-000-00000
81701801700	295	151J (ST;CO;PORT;RD;LIB;)	\$ 12,000	\$ 69.75		LOT 17; BLK. 18; RIMROCK MEADOWS #3	BLACK	BRIAN	1301 SEALANE DR	CORPUS CHRISTI, TX	78412-0000	2325-20-14-000817-000-00000
81801003500	295	151J (ST;CO;PORT;RD;LIB;)	\$ 12,000	\$ 69.75		LOT 35; BLK. 10; RIMROCK MEADOWS #4	LUTZ	TONY E & GWINDA L	10501 RD M SW	ROYAL CITY, WA	99357	2325-17-44-000818-000-00000
81701900500	295	151J (ST;CO;PORT;RD;LIB;)	\$ 12,000	\$ 69.75		LOT 5; BLK. 19; RIMROCK MEADOWS #3	KEATON	JAMES P	2502 PANAVIEW BLVD	EVERETT, WA	98203-6923	2325-20-14-000817-000-00000
81800501500	295	151J (ST;CO;PORT;RD;LIB;)	\$ 14,300	\$ 83.12		344 Oatman Pt, Ephrata 98823	ZERR & STUMBAUGH	ROBERT L & MELANIE S & RONALD	PO BOX 182	EPHRATA, WA	98823	2325-17-44-000818-000-00000
81701901400	295	151J (ST;CO;PORT;RD;LIB;)	\$ 12,000	\$ 69.75		4094 Appaloosa Way, Ephrata 98823	LINDGREN	JEFF	7513 HEATHER WAY	EVERETT, WA	98203	2325-20-14-000817-000-00000
81800600300	295	151J (ST;CO;PORT;RD;LIB;)	\$ 12,000	\$ 69.75		1073 Antelope Dr, Ephrata 98823	CASTANEDA &	ROSA M CARRILLO	DANIEL SOLIS GRAJEDA 1123 BARTON SQ	EAST WENATCHEE, WA	98802	2325-17-44-000818-000-00000
81702100300	295	151J (ST;CO;PORT;RD;LIB;)	\$ 17,200	\$ 99.97		8930 Tumbleweed Way, Ephrata 98823	MANNING &	MICHAEL & BEVERLY	MEGAN K ELLIS 305 SEASONS PARKWAY	YAKIMA, WA	98901	2325-20-14-000817-000-00000
81800600500	295	151J (ST;CO;PORT;RD;LIB;)	\$ 12,000	\$ 69.75		LOT 5; BLK. 6; RIMROCK MEADOWS #4	MANN	SHERRI L	5785 W EXPO PKWY, UNIT #314	POST FALLS, ID	83854	2325-17-44-000818-000-00000
81800101500	295	151J (ST;CO;PORT;RD;LIB;)	\$ 12,000	\$ 69.75		551 BOURNE PL, EPHRATA 98823	BROWN	TYLER & LEE M	714 SAINT ST	RICHLAND, WA	99354-1840	2325-17-44-000818-000-00000
81800800700	295	151J (ST;CO;PORT;RD;LIB;)	\$ 12,000	\$ 69.75		LOT 7; BLK. 8; RIMROCK MEADOWS #4	GUZMAN	ROBERTO C & PAULA L ENCISO	628 RINGO ST	WENATCHEE, WA	98801	2325-17-44-000818-000-00000
81800102100	295	151J (ST;CO;PORT;RD;LIB;)	\$ 12,000	\$ 69.75		LOT 21; BLK 1 RIMROCK MEADOWS #4	RIMROCK MEADOWS ASSOCIATION		PO BOX 1195	EPHRATA, WA	98823-0000	2325-17-44-000818-000-00000
81701901600	295	151J (ST;CO;PORT;RD;LIB;)	\$ 12,000	\$ 69.75		4492 Appaloosa Way, Ephrata 98823	GODINA	JESUS & HERMINIA	23616 16TH LANE S	DES MOINES, WA	98198	2325-20-14-000817-000-00000
81800102700	295	151J (ST;CO;PORT;RD;LIB;)	\$ 12,000	\$ 69.75		LOT 27; BLK 1 RIMROCK MEADOWS #4	RIMROCK MEADOWS ASSOCIATION		PO BOX 1195	EPHRATA, WA	98823-0000	2325-17-44-000818-000-00000

Parcel Number	District	District Desc	Total Value	Property Tax	Situs	Legal	Owner Last Name	Owner First Name	Owner Address	City State	Zip	MapNumber
81702001600	295	151J (ST;CO;PORT;RD;LIB;)	\$ 12,000	\$ 69.75		LOT 16; BLK. 20; RIMROCK MEADOWS #3	COATES	JEFFREY E & MICHELLE M	17225 SE GREEN VALLEY RD	AUBURN, WA	98092	2325-20-14-000817-000-00000
81701802000	295	151J (ST;CO;PORT;RD;LIB;)	\$ 12,000	\$ 69.75	164 Palomino Ct, Ephrata 98823	LOT 20; BLK. 18; RIMROCK MEADOWS #3	KING	THOMAS F & LEONA M	2926 PANAVIEW BLVD	EVERETT, WA	98203-0000	2325-20-14-000817-000-00000
81702001700	295	151J (ST;CO;PORT;RD;LIB;)	\$ 12,000	\$ 69.75	727 Paso Fino Ct, Ephrata 98823	LOT 17; BLK. 20; RIMROCK MEADOWS #3	JOHNSTON	REBEKA M	7706 - 316TH PL NW	STANWOOD, WA	98292	2325-20-14-000817-000-00000
81701900300	295	151J (ST;CO;PORT;RD;LIB;)	\$ 12,000	\$ 69.75		LOT 3; BLK. 19; RIMROCK MEADOWS #3	BOMBINSKI	GREGORY & LYNNE	400 S ELLICOTT ST	MITCHELL, IA	50461	2325-20-14-000817-000-00000
81702100700	295	151J (ST;CO;PORT;RD;LIB;)	\$ 12,000	\$ 69.75	9634 Tumbleweed Way, Ephrata 98823	LOT 7; BLK. 21; RIMROCK MEADOWS #3	ORZYA	PRATISHMA & ALEKSANDR	27503 139TH CT SE	KENT, WA	98042	2325-20-14-000817-000-00000
81701901100	295	151J (ST;CO;PORT;RD;LIB;)	\$ 27,000	\$ 156.93	3494 Appaloosa Way, Ephrata 98823	LOT 11; BLK. 19; RIMROCK MEADOWS #3	LEMOINE	JUSTIN	LEMOINE, NEIL & KATHY 2518 HURON STREET	BELLINGHAM, WA	98226	2325-20-14-000817-000-00000
81701501900	295	151J (ST;CO;PORT;RD;LIB;)	\$ 23,800	\$ 138.33	3 Thistle Ct, Ephrata 98823	LOT 19; BLK. 15; RIMROCK MEADOWS #3	EVANS	EVAN ROBERT & KAREN	23100 ST ROUTE 9	MOUNT VERNON, WA	98274	2325-20-14-000817-000-00000
81702100100	295	151J (ST;CO;PORT;RD;LIB;)	\$ 15,100	\$ 87.77	6012 Remuda Dr, Ephrata 98823	LOT 1; BLK. 21; RIMROCK MEADOWS #3	RAY	JEFFREY B & NANCY L	TIM VOLKMAN & LEEANN HENDRICKSEN 1812 74TH ST SE	EVERETT, WA	98203-6742	2325-20-14-000817-000-00000
81701600300	295	151J (ST;CO;PORT;RD;LIB;)	\$ 12,000	\$ 69.75		LOT 3; BLK. 16; RIMROCK MEADOWS #3	WILLIS & ET AL	ERIK HAUGEN	16027 95TH AVE	SNOHOMISH, WA	98296	2325-20-14-000817-000-00000
81800402500	295	151J (ST;CO;PORT;RD;LIB;)	\$ 12,000	\$ 69.75		LOT 25; BLK. 4; RIMROCK MEADOWS #4	RIMROCK MEADOWS ASSOCIATION		PO BOX 1195	EPHRATA, WA	98823-0000	2325-17-44-000818-000-00000
81701601100	295	151J (ST;CO;PORT;RD;LIB;)	\$ 12,000	\$ 69.75		LOT 11; BLK. 16; RIMROCK MEADOWS #3	BERNAL &	JUAN CARRILLO	JUAN CARRILLO BARAJAS & SILVIA BARAJAS CARILLO 2890 N OAK HARBOR RD TRLR A6	OAK HARBOR, WA	98277	2325-20-14-000817-000-00000
81800500900	295	151J (ST;CO;PORT;RD;LIB;)	\$ 12,000	\$ 69.75		LOT 9; BLK. 5; RIMROCK MEADOWS #4	STALLWORTH	DANIEL B	155 S 3RD ST	RICHMOND, CA	94804-0000	2325-17-44-000818-000-00000
81701801300	295	151J (ST;CO;PORT;RD;LIB;)	\$ 12,000	\$ 69.75	620 Paso Fino Dr, Ephrata 98823	LOT 13; BLK. 18; RIMROCK MEADOWS #3	TOMASSINI	EVANS J	15617 SE 168TH STREET	RENTON, WA	98058	2325-20-14-000817-000-00000
81800501100	295	151J (ST;CO;PORT;RD;LIB;)	\$ 12,000	\$ 69.75		LOT 11; BLK. 5; RIMROCK MEADOWS #4	JOHNSON	JOSHUA H & ELISA V	41901 168TH ST SE	GOLD BAR, WA	98251-9451	2325-17-44-000818-000-00000
81701901500	295	151J (ST;CO;PORT;RD;LIB;)	\$ 12,000	\$ 69.75	4284 Appaloosa Way, Ephrata 98823	LOT 15; BLK. 19; RIMROCK MEADOWS #3	HAFFNER	JAMES & MONIKA	24204 SE 263RD PL	MAPLE VALLEY, WA	98038	2325-20-14-000817-000-00000
81800600800	295	151J (ST;CO;PORT;RD;LIB;)	\$ 12,000	\$ 69.75		LOT 8; BLK. 6; RIMROCK MEADOWS #4	GERRARD	CAMDEN H & CAROL ANN	17313 136TH PL SE	MONROE, WA	98272	2325-17-44-000818-000-00000
81701901700	295	151J (ST;CO;PORT;RD;LIB;)	\$ 12,000	\$ 69.75		LOT 17; BLK. 19; RIMROCK MEADOWS #3	MYETT	CLAYTON CHRISTOPHER & ASHLEY LYNN	1716 E MEADOWGRASS ST	MERIDIAN, ID	83646	2325-20-14-000817-000-00000
81701502800	295	151J (ST;CO;PORT;RD;LIB;)	\$ 12,000	\$ 69.75		LOT 28; BLK. 15; RIMROCK MEADOWS #3	SUBITCH II	JOSEPH P & CORRINE D	TRUSTEES OF THEIR AB LIVING TRUST 125-14A ZACHARY DR	CHEHALIS, WA	98532-0000	2325-20-14-000817-000-00000
81702000600	295	151J (ST;CO;PORT;RD;LIB;)	\$ 12,000	\$ 69.75	197 Bit Ct, Ephrata 98823	LOT 6; BLK. 20; RIMROCK MEADOWS #3	STERLING &	ANTHONY S J POUNDS	JASON J ROSS & AUSTIN J JENSEN 18040 SUNLAND DRIVE	LEAVENWORTH, WA	98826	2325-20-14-000817-000-00000
81701600500	295	151J (ST;CO;PORT;RD;LIB;)	\$ 12,000	\$ 69.75		LOT 5; BLK. 16; RIMROCK MEADOWS #3	SIMMONS	CHARLES L	421 COVE LN	SEQUIM, WA	98382	2325-20-14-000817-000-00000
81702001400	295	151J (ST;CO;PORT;RD;LIB;)	\$ 12,000	\$ 69.75		LOT 14; BLK. 20; RIMROCK MEADOWS #3	COATES	JEFFREY E & MICHELLE M	17225 SE GREEN VALLEY RD	AUBURN, WA	98092	2325-20-14-000817-000-00000
81701600800	295	151J (ST;CO;PORT;RD;LIB;)	\$ 12,000	\$ 69.75		LOT 8; BLK. 16; RIMROCK MEADOWS #3	THOMAS	RAYETTA J	c/o MICHAEL THOMAS 12562 E DEL RICO	YUMA, AZ	85367	2325-20-14-000817-000-00000
81800100100	295	151J (ST;CO;PORT;RD;LIB;)	\$ 12,000	\$ 69.75		LOT 1; BLK. 1; RIMROCK MEADOWS #4	LEADER	MARIETTE	10224 PIPELINE ROAD E	PUYALLUP, WA	98373	2325-17-44-000818-000-00000
81701701400	295	151J (ST;CO;PORT;RD;LIB;)	\$ 12,000	\$ 69.75		LOT 14; BLK 17 RIMROCK MEADOWS #3	MORENO	RICHARD JR	922 SANFORD	COOS BAY, OR	97420	2325-20-14-000817-000-00000
81800100200	295	151J (ST;CO;PORT;RD;LIB;)	\$ 12,000	\$ 69.75	260 Aurora Pl, Ephrata 98823	LOT 2; BLK 1; RIMROCK MEADOWS #4	SANCHEZ	URIEL	1740 N 6TH AVE	PASCO, WA	99301	2325-17-44-000818-000-00000
81701702300	295	151J (ST;CO;PORT;RD;LIB;)	\$ 12,000	\$ 69.75		LOT 23; BLK. 17; RIMROCK MEADOWS #3	HUWA	PAUL E	26910 218TH AVE SE	MAPLE VALLEY, WA	98038-7402	2325-20-14-000817-000-00000
81800100300	295	151J (ST;CO;PORT;RD;LIB;)	\$ 12,000	\$ 69.75		LOT 3; BLK. 1; RIMROCK MEADOWS #4	OPEN ACRES LLC		864 GRAND AVE SUITE 880	SAN DIEGO, CA	92109	2325-17-44-000818-000-00000
81701703000	295	151J (ST;CO;PORT;RD;LIB;)	\$ 12,000	\$ 69.75		LOT 30; BLK. 17; RIMROCK MEADOWS #3	SANTIAGO	RENY & MICHELLE	27249 208TH AVE SE	MAPLE VALLEY, WA	98038-3101	2325-20-14-000817-000-00000
81800100400	295	151J (ST;CO;PORT;RD;LIB;)	\$ 17,900	\$ 104.04	600 Aurora Pl, Ephrata 98823	LOT 4; BLK. 1; RIMROCK MEADOWS #4	FARIAS	JOSE FERNANDEZ	P.O BOX 721	GRANDVIEW, WA	98930-0721	2325-17-44-000818-000-00000
81701703100	295	151J (ST;CO;PORT;RD;LIB;)	\$ 12,000	\$ 69.75		LOT 31; BLK. 17; RIMROCK MEADOWS #3	RUPERT	CHARLES N	C/O CHARLES N RUPERT JR 19685 E VIA DEL RANCHO	QUEEN CREEK, AZ	85142-0000	2325-20-14-000817-000-00000
81800901900	295	151J (ST;CO;PORT;RD;LIB;)	\$ 12,000	\$ 69.75		LOT 19; BLK 9 RIMROCK MEADOWS #4	YOST	CARL E	21719 CALHOUN RD	MONROE, WA	98272	2325-17-44-000818-000-00000
81701803400	295	151J (ST;CO;PORT;RD;LIB;)	\$ 12,000	\$ 69.75	2511 Arroyo Dr, Ephrata 98823	LOT 34; BLK. 18; RIMROCK MEADOWS #3	MITCHUM	RYAN	PO BOX 42	BARING, WA	98224	2325-20-14-000817-000-00000
81800902900	295	151J (ST;CO;PORT;RD;LIB;)	\$ 34,800	\$ 202.27	4764 Altoona Dr, Ephrata 98823	LOT 29; BLK. 9; RIMROCK MEADOWS #4	OUTLAW FARMER INC		10501 ROAD M SW	ROYAL CITY, WA	99357	2325-17-44-000818-000-00000

Parcel Number	District	District Desc	Total Value	Property Tax	Sites	Legal	Owner Last Name	Owner First Name	Owner Address	City State	Zip	MapNumber
81701200600	295	151J (ST;CO;PORT;RD;LIB;)	\$ 12,000	\$ 69.75		LOT 6; BLK. 12; RIMROCK MEADOWS #3	HARRIS	CARMEN M	4603 ALGER AVE	EVERETT, WA	98203-0000	2325-20-14-000817-000-00000
81800903700	295	151J (ST;CO;PORT;RD;LIB;)	\$ 12,000	\$ 69.75	1945 Hackamore Dr, Ephrata 98823	LOT 37; BLK. 9; RIMROCK MEADOWS #4	PRENTICE	TODD A, CARI K, BRIET R, HANNAH B	41221 HALLS LN	GOLD BAR, WA	98251	2325-17-44-000818-000-00000
81701300900	295	151J (ST;CO;PORT;RD;LIB;)	\$ 12,000	\$ 69.75		LOT 9; BLK. 13; RIMROCK MEADOWS #3	WARD	OLA D	1716 S 38TH ST	TACOMA, WA	98408-0000	2325-20-14-000817-000-00000
81801000500	295	151J (ST;CO;PORT;RD;LIB;)	\$ 12,000	\$ 69.75		LOT 5; BLK. 10; RIMROCK MEADOWS #4	OROZCO LEYVA	ROSENDO	PO BOX 2209	CHELAN, WA	98816	2325-17-44-000818-000-00000
81701402900	295	151J (ST;CO;PORT;RD;LIB;)	\$ 12,000	\$ 69.75		LOT 29; BLK. 14; RIMROCK MEADOWS #3	RIMROCK MEADOWS ASSOCIATION		PO BOX 1195	EPHRATA, WA	98823-0000	2325-20-14-000817-000-00000
81801004100	295	151J (ST;CO;PORT;RD;LIB;)	\$ 12,000	\$ 69.75	498 Jerome Pl, Ephrata 98823	LOT 41; BLK. 10; RIMROCK MEADOWS #4	MEZA	JACKIE L & CARLOS J	8124 110TH ST E UNIT A	PUYALLUP, WA	98373	2325-17-44-000818-000-00000
81701403100	295	151J (ST;CO;PORT;RD;LIB;)	\$ 12,000	\$ 69.75		LOT 31; BLK. 14; RIMROCK MEADOWS #3	MCALLISTER	DAWN W	10119 N DAVIES RD	LAKE STEVENS, WA	98258	2325-20-14-000817-000-00000
81801201900	295	151J (ST;CO;PORT;RD;LIB;)	\$ 12,000	\$ 69.75		LOT 19; BLK. 12; RIMROCK MEADOWS #4	LONDGREN	AMY	915 MARTIN LUTHER KING JR WAY SUITE B	TACOMA, WA	98405	2325-17-44-000818-000-00000
81800101400	295	151J (ST;CO;PORT;RD;LIB;)	\$ 17,500	\$ 101.72	589 Bourne Pl, Ephrata 98823	LOT 14; BLK 1 RIMROCK MEADOWS #4	BELLES	MICHAEL & GAYLE	2352 CHERRY BLOSSOM DR	EPHRATA, WA	98823-0000	2325-17-44-000818-000-00000
81801202400	295	151J (ST;CO;PORT;RD;LIB;)	\$ 12,000	\$ 69.75	110 Pioche Pl, Ephrata 98823	LOT 24; BLK. 12; RIMROCK MEADOWS #4	SNYDER	JASON E & CHRISTINA L	407 E BLACKHAWK DRIVE	SPOKANE, WA	99208	2325-17-44-000818-000-00000
81800102400	295	151J (ST;CO;PORT;RD;LIB;)	\$ 12,000	\$ 69.75		LOT 24; BLK 1 RIMROCK MEADOWS #4	RMV INDUSTRIES		1777 S BURLINGTON BLVD #137	BURLINGTON, WA	98233	2325-17-44-000818-000-00000
81801301100	295	151J (ST;CO;PORT;RD;LIB;)	\$ 12,000	\$ 69.75		LOT 11; BLK. 13; RIMROCK MEADOWS #4	BERRY	JAMES MICHAEL	17902 69TH AVE W	EDMONDS, WA	98026	2325-17-44-000818-000-00000
81800300700	295	151J (ST;CO;PORT;RD;LIB;)	\$ 289,900	\$ 745.25	804 Coulee Meadows Rd, Ephrata 98823	LOT 7; BLK. 3; RIMROCK MEADOWS #4	FALCK	THOMAS EVAN	PO BOX 372	EPHRATA, WA	98823-0372	2325-17-44-000818-000-00000
81701802300	295	151J (ST;CO;PORT;RD;LIB;)	\$ 12,000	\$ 69.75		LOT 23; BLK. 18; RIMROCK MEADOWS #3	ZEPEDA RAYA	RUBEN	755 SUNRISE TRAIL	MARKLEEVILLE, CA	96120	2325-20-14-000817-000-00000
81800500800	295	151J (ST;CO;PORT;RD;LIB;)	\$ 12,000	\$ 69.75		LOT 8; BLK. 5; RIMROCK MEADOWS #4	RIMROCK MEADOWS ASSOCIATION		PO BOX 1195	EPHRATA, WA	98823-0000	2325-17-44-000818-000-00000
81701802800	295	151J (ST;CO;PORT;RD;LIB;)	\$ 12,000	\$ 69.75		LOT 28; BLK. 18; RIMROCK MEADOWS #3	VANDERVEER	CAROL ANN	7938 18TH SW	SEATTLE, WA	98106-0000	2325-20-14-000817-000-00000
81701403200	295	151J (ST;CO;PORT;RD;LIB;)	\$ 13,400	\$ 77.89	1175 Appaloosa Way, Ephrata 98823	LOT 32; BLK. 14; RIMROCK MEADOWS #3	ORTIZ	JOSE A	PO BOX 1074	EPHRATA, WA	98823-0000	2325-20-14-000817-000-00000
81701900200	295	151J (ST;CO;PORT;RD;LIB;)	\$ 18,700	\$ 108.69	2005 Paso Fino Dr, Ephrata 98823	LOT 2; BLK. 19; RIMROCK MEADOWS #3	ALFARO JR	JESUS ROMERO	431 S KANSAS LOOP	EAST WENATCHEE, WA	98802	2325-20-14-000817-000-00000
81701403700	295	151J (ST;CO;PORT;RD;LIB;)	\$ 14,400	\$ 83.70	1907 Appaloosa Way, Ephrata 98823	LOT 37; BLK. 14; RIMROCK MEADOWS #3	MCNEIL	GENE & KATHERINE	31430 55TH AVE S	AUBURN, WA	98001	2325-20-14-000817-000-00000
81702000100	295	151J (ST;CO;PORT;RD;LIB;)	\$ 12,000	\$ 69.75	5929 Appaloosa Way, Ephrata 98823	LOT 1; BLK 20 RIMROCK MEADOWS #3	SMITH	JOSH THOMAS	13 SUMMER CREEK PL	WENATCHEE, WA	98801	2325-20-14-000817-000-00000
81701403900	295	151J (ST;CO;PORT;RD;LIB;)	\$ 20,500	\$ 119.15	2245 Appaloosa Way, Ephrata 98823	LOT 39; BLK. 14; RIMROCK MEADOWS #3	MCNEIL	WAYNE L & JEANNE J	PO BOX 46694	SEATTLE, WA	98146-0000	2325-20-14-000817-000-00000
81801000800	295	151J (ST;CO;PORT;RD;LIB;)	\$ 12,000	\$ 69.75	556 Jaffray Pl, Ephrata 98823	LOT 8; BLK. 10; RIMROCK MEADOWS #4	DANBY &	KEVIN	TYLER O DANBY 10133 KRIETE RD	EPHRATA, WA	98823	2325-17-44-000818-000-00000
81701500600	295	151J (ST;CO;PORT;RD;LIB;)	\$ 12,000	\$ 69.75		LOT 6; BLK. 15; RIMROCK MEADOWS #3	STEIN	MITCHELL L & TRACY	4900 260TH AVE NE	REDMOND, WA	98053-8515	2325-20-14-000817-000-00000
81801003700	295	151J (ST;CO;PORT;RD;LIB;)	\$ 17,400	\$ 101.13	2637 Altoona Dr, Ephrata 98823	LOT 37; BLK. 10; RIMROCK MEADOWS #4	FILGATE &	SARAH	CODY FIRESTONE GENERAL DELIVERY	BARING, WA	98224	2325-17-44-000818-000-00000
81701803500	295	151J (ST;CO;PORT;RD;LIB;)	\$ 12,000	\$ 69.75		LOT 35; BLK. 18; RIMROCK MEADOWS #3	GOETZ	AMANDA & PRESTON JAMES	4210 110TH AVE E	EDGEWOOD, WA	98372-2241	2325-20-14-000817-000-00000
81801004900	295	151J (ST;CO;PORT;RD;LIB;)	\$ 12,000	\$ 69.75		LOT 49; BLK. 10; RIMROCK MEADOWS #4	DIAZ REYES	SEBASTIAN EMILIO	28126 237TH AVE SE	MAPLE VALLEY, WA	98038	2325-17-44-000818-000-00000
81701900600	295	151J (ST;CO;PORT;RD;LIB;)	\$ 12,000	\$ 69.75		LOT 6; BLK. 19; RIMROCK MEADOWS #3	JOHNS	ALEXANDER	PO BOX 1241	OCEAN SHORES, WA	98569-1241	2325-20-14-000817-000-00000
81801101000	295	151J (ST;CO;PORT;RD;LIB;)	\$ 12,000	\$ 69.75		LOT 10; BLK. 11; RIMROCK MEADOWS #4	BRRR LLC		PO BOX 398	ROYAL CITY, WA	99357	2325-17-44-000818-000-00000
81702000700	295	151J (ST;CO;PORT;RD;LIB;)	\$ 13,000	\$ 75.56	9405 Tumbleweed Way, Ephrata 98823	LOT 7; BLK. 20; RIMROCK MEADOWS #3	VINEYARD	MARK & TERESA	4606 152ND ST E	TACOMA, WA	98446-3912	2325-20-14-000817-000-00000
81800103000	295	151J (ST;CO;PORT;RD;LIB;)	\$ 12,000	\$ 69.75	2845 E Coyote Trl, Ephrata 98823	LOT 30; BLK 1 RIMROCK MEADOWS #1	CERUTI	KYLE EDWARD & FAWN ALYSSA	5717 LERCH ROAD	SNOHOMISH, WA	98290-4507	2325-17-44-000818-000-00000
81702001300	295	151J (ST;CO;PORT;RD;LIB;)	\$ 12,000	\$ 69.75	660 Paso Fino Ct, Ephrata 98823	LOT 13; BLK. 20; RIMROCK MEADOWS #3	LANG	JO ANN B	10230 163RD NE	REDMOND, WA	98052-0000	2325-20-14-000817-000-00000
81800501000	295	151J (ST;CO;PORT;RD;LIB;)	\$ 12,000	\$ 69.75	275 Trinity Dr, Ephrata 98823	LOT 10; BLK. 5; RIMROCK MEADOWS #4	MARTINEZ	HILMER R	TRUSTEE OF THE LOGAN SPECIAL NEEDS TRUST 17026 193RD AVE SE	RENTON, WA	98058	2325-17-44-000818-000-00000
81701600400	295	151J (ST;CO;PORT;RD;LIB;)	\$ 12,000	\$ 69.75		LOT 4; BLK. 16; RIMROCK MEADOWS #3	LOVE	WILLIAM	17213 JOHNSON RD	EPHRATA, WA	98823-9602	2325-20-14-000817-000-00000

Parcel Number	District	District Desc	Total Value	Property Tax	Situs	Legal	Owner Last Name	Owner First Name	Owner Address	City State	Zip	MapNumber
81800700600	295	151J (ST;CO;PORT;RD;LIB;)	\$ 14,500	\$ 84.28	2893 Trinity Dr, Ephrata 98823	LOT 6; BLK. 7; RIMROCK MEADOWS #4	TRAMA	GERLANDO & PATRICIA	11612 34TH STREET NE	LAKE STEVENS, WA	98258	2325-17-44-000818-000-00000
81701700800	295	151J (ST;CO;PORT;RD;LIB;)	\$ 26,100	\$ 151.70	251 Arroyo Pl, Ephrata 98823	LOT 8; BLK. 17; RIMROCK MEADOWS #3	TILBURY	JEFFERY	20728 81ST AVE W	EDMONDS, WA	98026-6717	2325-20-14-000817-000-00000
81800802000	295	151J (ST;CO;PORT;RD;LIB;)	\$ 12,000	\$ 69.75		LOT 20; BLK. 8; RIMROCK MEADOWS #4	RAMIREZ	DONATO MEDINA	7844 SMITH ST	DRYDEN, WA	98821	2325-17-44-000818-000-00000
81701701000	295	151J (ST;CO;PORT;RD;LIB;)	\$ 12,000	\$ 69.75		LOT 10; BLK. 17; RIMROCK MEADOWS #3	EUTENEIER	RICHARD A & TRACY J	2419 SE CELEBRITY CT	PORT ORCHARD, WA	98367-0000	2325-20-14-000817-000-00000
81801302800	295	151J (ST;CO;PORT;RD;LIB;)	\$ 12,000	\$ 69.75		LOT 28; BLK. 13; RIMROCK MEADOWS #4	BRRR LLC		PO BOX 398	ROYAL CITY, WA	99357	2325-17-44-000818-000-00000
81701701700	295	151J (ST;CO;PORT;RD;LIB;)	\$ 12,000	\$ 69.75		LOT 17; BLK 17 RIMROCK MEADOWS #3	JDH REAL ESTATE INVESTMENTS LLC		PO BOX 605	MAPLE VALLEY, WA	98038-0000	2325-20-14-000817-000-00000
81801400200	295	151J (ST;CO;PORT;RD;LIB;)	\$ 12,000	\$ 69.75	262 Sonora Pl, Ephrata 98823	LOT 2; BLK. 14; RIMROCK MEADOWS #4	STEENVOORDE	ANDREW & JULIE	44415 SE 166TH STREET	NORTH BEND, WA	98045	2325-17-44-000818-000-00000
81701702000	295	151J (ST;CO;PORT;RD;LIB;)	\$ 12,000	\$ 69.75		LOT 20; BLK. 17; RIMROCK MEADOWS #3	ROUTH	INGA L	18535 148 AVE NE	WOODINVILLE, WA	98072-0000	2325-20-14-000817-000-00000
81801400300	295	151J (ST;CO;PORT;RD;LIB;)	\$ 19,700	\$ 114.50	310 Sonora Pl, Ephrata 98823	LOT 3; BLK. 14; RIMROCK MEADOWS #4	STEENVOORDE	ANDREW & JULIE	44415 SE 166TH STREET	NORTH BEND, WA	98045	2325-17-44-000818-000-00000
81701800300	295	151J (ST;CO;PORT;RD;LIB;)	\$ 12,000	\$ 69.75		LOT 3; BLK. 18; RIMROCK MEADOWS #3	SAGE	JAMES	2846 S EMERSON	MESA, AZ	85210-8283	2325-20-14-000817-000-00000
81801400400	295	151J (ST;CO;PORT;RD;LIB;)	\$ 12,000	\$ 69.75		LOT 4; BLK. 14; RIMROCK MEADOWS #4	STEENVOORDE	ANDREW & JULIE	44415 SE 166TH STREET	NORTH BEND, WA	98045	2325-17-44-000818-000-00000
81701801200	295	151J (ST;CO;PORT;RD;LIB;)	\$ 12,000	\$ 69.75	770 Paso Fino Dr, Ephrata 98823	LOT 12; BLK. 18; RIMROCK MEADOWS #3	LONGLEY	TOM & SANDY	1245 D ST SW	EPHRATA, WA	98823-2123	2325-20-14-000817-000-00000
81701106600	295	151J (ST;CO;PORT;RD;LIB;)	\$ 12,000	\$ 69.75	1841 Rawhide Ct, Ephrata 98823	LOT 66; BLK. 11; RIMROCK MEADOWS #3	PETERSEN	DAVID R & SARAH R	15054 176TH AVE SE	MONROE, WA	98272	2325-20-14-000817-000-00000
81701802100	295	151J (ST;CO;PORT;RD;LIB;)	\$ 12,000	\$ 69.75		LOT 21; BLK. 18; RIMROCK MEADOWS #3	PALMER	KERRY A & JANEL R	530 HUGIE LN	EAGLE POINT, OR	97524	2325-20-14-000817-000-00000
81701201500	295	151J (ST;CO;PORT;RD;LIB;)	\$ 12,000	\$ 69.75		LOT 15; BLK. 12; RIMROCK MEADOWS #3	FREE &	PATRICK M	AMANDA ASKREN 20303 235TH AVE SE	MAPLE VALLEY, WA	98038	2325-20-14-000817-000-00000
81800501300	295	151J (ST;CO;PORT;RD;LIB;)	\$ 12,000	\$ 69.75		LOT 13; BLK. 5; RIMROCK MEADOWS #4	BARNETT JR	JOHN R	12828 NICKS END PL SW	PORT ORCHARD, WA	98366-0000	2325-17-44-000818-000-00000
81701401600	295	151J (ST;CO;PORT;RD;LIB;)	\$ 12,000	\$ 69.75		LOT 16; BLK. 14 RIMROCK MEADOWS #3	THIBODEAUX	LISA	200 MT PARK BLVD SW APT A102	ISSAQUAH, WA	98027-3647	2325-20-14-000817-000-00000
81800601600	295	151J (ST;CO;PORT;RD;LIB;)	\$ 12,000	\$ 69.75	866 Trinity Dr, Ephrata 98823	LOT 16; BLK. 6; RIMROCK MEADOWS #4	SMITH	WAYNE & SUE AND RACHEL & LEEANNA	PO BOX 221	EPHRATA, WA	98823-0000	2325-17-44-000818-000-00000
81701401700	295	151J (ST;CO;PORT;RD;LIB;)	\$ 12,000	\$ 69.75	1040 Pecoe Dr, Ephrata 98823	LOT 17; BLK. 14; RIMROCK MEADOWS #3	RIDLEY &	ROD & LINDA	ROBERT & ELLEN BURTON 2915 145TH AVE CT E	SUMNER, WA	98390	2325-20-14-000817-000-00000
81800902000	295	151J (ST;CO;PORT;RD;LIB;)	\$ 12,000	\$ 69.75		LOT 20; BLK. 9; RIMROCK MEADOWS #4	RIMROCK MEADOWS ASSOCIATION		PO BOX 1195	EPHRATA, WA	98823-0000	2325-17-44-000818-000-00000
81801500700	295	151J (ST;CO;PORT;RD;LIB;)	\$ 12,000	\$ 69.75		LOT 7; BLK. 15; RIMROCK MEADOWS #4	VELASCO &	SANTIAGO PEREZ	ISABET TORRES ALONSO PO BOX 445	ROCK ISLAND, WA	98850	2325-17-44-000818-000-00000
81800903600	295	151J (ST;CO;PORT;RD;LIB;)	\$ 42,200	\$ 245.28	2307 Hackamore Dr, Ephrata 98823	LOT 36; BLK. 9; RIMROCK MEADOWS #4	BEMBERS	JOHN V	P.O BOX 11	EPHRATA, WA	98823-0011	2325-17-44-000818-000-00000
81801503000	295	151J (ST;CO;PORT;RD;LIB;)	\$ 12,000	\$ 69.75		LOT 30; BLK 15 RIMROCK MEADOWS #4	BARTKO	JAN	9808 32ND AVE SW	SEATTLE, WA	98126	2325-17-44-000818-000-00000
81701800800	295	151J (ST;CO;PORT;RD;LIB;)	\$ 12,000	\$ 69.75	1540 Paso Fino Dr, Ephrata 98823	LOT 8; BLK. 18; RIMROCK MEADOWS #3	PETERSON	MARIBELE A	6914 80TH ST SW	LAKEWOOD, WA	98499-0000	2325-20-14-000817-000-00000
81801503200	295	151J (ST;CO;PORT;RD;LIB;)	\$ 12,000	\$ 69.75	4296 Morgan Dr, Ephrata 98823	LOT 32; BLK 15 RIMROCK MEADOWS #4	LIGHTFOOT & CURRIER		KAYLA BETH LIGHTFOOT & ETHAN WESLEY CURRIER PO BOX 10845	BAINBRIDGE ISLAND, WA	98110	2325-17-44-000818-000-00000
81701803300	295	151J (ST;CO;PORT;RD;LIB;)	\$ 12,000	\$ 69.75		LOT 33; BLK. 18; RIMROCK MEADOWS #3	MITCHUM	RYAN	PO BOX 42	BARING, WA	98224	2325-20-14-000817-000-00000
81801601200	295	151J (ST;CO;PORT;RD;LIB;)	\$ 12,000	\$ 69.75		LOT 12; BLK. 16; RIMROCK MEADOWS #4	KVON T	NATALIA	12303 HARBOUR POINTE BLVD DD202	MUKILTEO, WA	98275	2325-17-44-000818-000-00000
81800102200	295	151J (ST;CO;PORT;RD;LIB;)	\$ 12,000	\$ 69.75		LOT 22; BLK 1 RIMROCK MEADOWS #4	RIMROCK MEADOWS ASSOCIATION		PO BOX 1195	EPHRATA, WA	98823-0000	2325-17-44-000818-000-00000
81800200300	295	151J (ST;CO;PORT;RD;LIB;)	\$ 25,600	\$ 148.80	2401 Nitehawk Dr, Ephrata 98823	LOT 3; BLK 2 RIMROCK MEADOWS #4	KUKAL	CURTIS & BRITTANY	12228 NE 112TH PL APT A1	KIRKLAND, WA	98033	2325-17-44-000818-000-00000
81800102900	295	151J (ST;CO;PORT;RD;LIB;)	\$ 12,000	\$ 69.75		LOT 29; BLK 1 RIMROCK MEADOWS #4	STEFFY	JASON	12831 - 184TH DR SE	SNOHOMISH, WA	98290-0000	2325-17-44-000818-000-00000
81800300100	295	151J (ST;CO;PORT;RD;LIB;)	\$ 12,000	\$ 69.75	173 Deadwood Dr, Ephrata 98823	LOT 1; BLK 3 RIMROCK MEADOWS #4	BURICH &	MONTY ROBERT	YIHUA YU 2405 SOUTH STAR LAKE ROAD 57-201	FEDERAL WAY, WA	98003	2325-17-44-000818-000-00000
81800601700	295	151J (ST;CO;PORT;RD;LIB;)	\$ 12,000	\$ 69.75		LOT 17; BLK. 6; RIMROCK MEADOWS #4	RIMROCK MEADOWS ASSOCIATION		PO BOX 1195	EPHRATA, WA	98823-0000	2325-17-44-000818-000-00000
81800901200	295	151J (ST;CO;PORT;RD;LIB;)	\$ 12,000	\$ 69.75	235 Cleator Pl, Ephrata 98823	LOT 12; BLK 9 RIMROCK MEADOWS #4	HUDSON	DARRYL L	17304 RD 9 NW 28	QUINCY, WA	98848	2325-17-44-000818-000-00000

Parcel Number	District	District Desc	Total Value	Property Tax	Situs	Legal	Owner Last Name	Owner First Name	Owner Address	City State	Zip	MapNumber
81800904200	295	151J (ST;CO;PORT;RD;LIB;)	\$ 12,000	\$ 69.75		LOT 42; BLK. 9; RIMROCK MEADOWS #4	NGUYEN	TRUNG D & THU KIEU THI HO	809 TONY SANCHEZ DR SE	ALBUQUERQUE, NM	87123-0000	2325-17-44-000818-000-00000
81800903000	295	151J (ST;CO;PORT;RD;LIB;)	\$ 12,000	\$ 69.75		LOT 30; BLK. 9; RIMROCK MEADOWS #4	OUTLAW FARMER INC		10501 ROAD M SW	ROYAL CITY, WA	99357	2325-17-44-000818-000-00000
81801003600	295	151J (ST;CO;PORT;RD;LIB;)	\$ 12,000	\$ 69.75		LOT 36; BLK. 10; RIMROCK MEADOWS #4	ARNOLD	RON	4905 22ND AVE NE	TACOMA, WA	98422-2072	2325-17-44-000818-000-00000
81800903100	295	151J (ST;CO;PORT;RD;LIB;)	\$ 12,000	\$ 69.75		LOT 31; BLK. 9; RIMROCK MEADOWS #4	OUTLAW FARMER INC		10501 ROAD M SW	ROYAL CITY, WA	99357	2325-17-44-000818-000-00000
81801004300	295	151J (ST;CO;PORT;RD;LIB;)	\$ 12,000	\$ 69.75		LOT 43; BLK. 10; RIMROCK MEADOWS #4	EDIE	KEITH & JOYCE	22939 ROAD T SW	MATTAWA, WA	99349-5000	2325-17-44-000818-000-00000
81800903200	295	151J (ST;CO;PORT;RD;LIB;)	\$ 17,900	\$ 104.04	3281 Hackamore Dr, Ephrata 98823	LOT 32; BLK. 9; RIMROCK MEADOWS #4	OUTLAW FARMER INC		10501 ROAD M SW	ROYAL CITY, WA	99357	2325-17-44-000818-000-00000
81702100200	295	151J (ST;CO;PORT;RD;LIB;)	\$ 12,000	\$ 69.75		LOT 2; BLK. 21; RIMROCK MEADOWS #3	HEDIN	PETER & SHERYL	PO BOX 953	LAKE BAY, WA	98349-0000	2325-20-14-000817-000-00000
81800903300	295	151J (ST;CO;PORT;RD;LIB;)	\$ 12,000	\$ 69.75	4037 Altoona Dr, Ephrata 98823	LOT 33; BLK. 9; RIMROCK MEADOWS #4	LUTZ	LEAH	10501 RD M SW	ROYAL CITY, WA	99357	2325-17-44-000818-000-00000
81800101900	295	151J (ST;CO;PORT;RD;LIB;)	\$ 12,000	\$ 69.75		LOT 19; BLK. 1; RIMROCK MEADOWS #4	GRAY	DAVID L	106 SEIBERT RD	SHILOH, IL	62269-0000	2325-17-44-000818-000-00000
81800903800	295	151J (ST;CO;PORT;RD;LIB;)	\$ 12,000	\$ 69.75		LOT 38; BLK. 9; RIMROCK MEADOWS #4	ALAN &	TODD	CARI KAY PRENTICE 41221 HALLS LANE	GOLD BAR, WA	98251	2325-17-44-000818-000-00000
81800102000	295	151J (ST;CO;PORT;RD;LIB;)	\$ 12,000	\$ 69.75	4733 E Coyote Trl, Ephrata 98823	LOT 20; BLK 1 RIMROCK MEADOWS #4	COVEY	TODD	3105 - 143RD AVE SE	SNOHOMISH, WA	98290-0000	2325-17-44-000818-000-00000
81801700600	295	151J (ST;CO;PORT;RD;LIB;)	\$ 12,000	\$ 69.75	359 Bossburg Dr, Ephrata 98823	LOT 6; BLK. 17; RIMROCK MEADOWS #4	JOHNSON &	WAYNE R & NGAU THI PHAM	JASON R & ANNA I MATELJAK 4617 CAMPOLINA LN	PASCO, WA	99301	2325-17-44-000818-000-00000
81800102800	295	151J (ST;CO;PORT;RD;LIB;)	\$ 12,000	\$ 69.75		LOT 28; BLK 1 RIMROCK MEADOWS #4	STORK	ROBERT & LAURA	11221 - 212TH AVE SE	SNOHOMISH, WA	98290-0000	2325-17-44-000818-000-00000
81801702300	295	151J (ST;CO;PORT;RD;LIB;)	\$ 18,300	\$ 106.37	3440 Remuda Dr, Ephrata 98823	LOT 23; BLK. 17; RIMROCK MEADOWS #4	HERKO	MICHAEL P & MICHELLE M	PO BOX 573	FRIDAY HARBOR, WA	98250	2325-17-44-000818-000-00000
81801800400	295	151J (ST;CO;PORT;RD;LIB;)	\$ 20,800	\$ 120.90	3061 Pondeosa Dr, Ephrata 98823	LOT 4; BLK. 18; RIMROCK MEADOWS #4	MCRITCHIE	JUSTIN LEONARD & VANESSA RAE	502 TERRACE HEIGHTS DR	YAKIMA, WA	98901	2325-17-44-000818-000-00000
81801801300	295	151J (ST;CO;PORT;RD;LIB;)	\$ 12,000	\$ 69.75		LOT 13; BLK. 18; RIMROCK MEADOWS #4	MEISTER	PETER & SHIRLEY POBLETE	30729 SE KENT KANGLEY ROAD	RAVENSDALE, WA	98051-9699	2325-17-44-000818-000-00000
81701103900	295	151J (ST;CO;PORT;RD;LIB;)	\$ 12,000	\$ 69.75		LOT 39; BLK. 11; RIMROCK MEADOWS #3	HAIGHT	ROLLAND	18910 40TH AVE W	LYNNWOOD, WA	98035-5603	2325-20-14-000817-000-00000
81702001100	295	151J (ST;CO;PORT;RD;LIB;)	\$ 12,000	\$ 69.75	10055 Tumbleweed Way, Ephrata 98823	LOT 11; BLK. 20; RIMROCK MEADOWS #3	PETRANEK	HANNAH & REBEKAH & JOSEPH and	MICHAEL RASCHKE & AARON BROWN 4945 NE HENDRICKSON RD	POULSBO, WA	98370	2325-20-14-000817-000-00000
81701107400	295	151J (ST;CO;PORT;RD;LIB;)	\$ 31,900	\$ 185.41	773 Rawhide Ct, Ephrata 98823	LOT 74; BLK. 11; RIMROCK MEADOWS #3	DOWNES	ROY E	276 PARK PL	EPHRATA, WA	98823-0000	2325-20-14-000817-000-00000
81702001800	295	151J (ST;CO;PORT;RD;LIB;)	\$ 12,000	\$ 69.75		LOT 18; BLK. 20; RIMROCK MEADOWS #3	WICKS &	ELIZABETH	JEFFERY A DAVIS, STEVEN ECHELBERGER & MELODY WICKS 150 S SUNSET DRIVE	CAMANO ISLAND, WA	98282	2325-20-14-000817-000-00000
81800402200	295	151J (ST;CO;PORT;RD;LIB;)	\$ 12,000	\$ 69.75		LOT 22; BLK. 4; RIMROCK MEADOWS #4	CHIANG	SZU-WEN S	4104 TREADDUR BAY LN	PEACHTREE CORNERS, GA	30092-2154	2325-17-44-000818-000-00000
81800101200	295	151J (ST;CO;PORT;RD;LIB;)	\$ 12,000	\$ 69.75		LOT 12; BLK. 1; RIMROCK MEADOWS #4	LOKE	PETER	20136 13TH AVE S	SEATAC, WA	98198	2325-17-44-000818-000-00000
81800500300	295	151J (ST;CO;PORT;RD;LIB;)	\$ 12,000	\$ 69.75		LOT 3; BLK. 5; RIMROCK MEADOWS #4	RIMROCK MEADOWS ASSOCIATION		PO BOX 1195	EPHRATA, WA	98823-0000	2325-17-44-000818-000-00000
81801101100	295	151J (ST;CO;PORT;RD;LIB;)	\$ 14,500	\$ 84.28	1025 Cornucopia Dr, Ephrata 98823	LOT 11; BLK. 11; RIMROCK MEADOWS #4	MASON	VERN J	SHANNON M COOLIDGE PO BOX 926	ROYAL CITY, WA	99357	2325-17-44-000818-000-00000
81800500400	295	151J (ST;CO;PORT;RD;LIB;)	\$ 12,000	\$ 69.75		LOT 4; BLK. 5; RIMROCK MEADOWS #4	MARTIN	TINA M	105 PATRICK RD	EPHRATA, WA	98823-0000	2325-17-44-000818-000-00000
81801202100	295	151J (ST;CO;PORT;RD;LIB;)	\$ 19,400	\$ 112.76	164 Mystic Pl, Ephrata 98823	LOT 21; BLK. 12; RIMROCK MEADOWS #4	FRALEY &	JAMES & PATRICIA	ELI FRALEY & KAITLYN FRALEY 20849 PUGH RD NE	POULSBO, WA	98370	2325-17-44-000818-000-00000
81800501200	295	151J (ST;CO;PORT;RD;LIB;)	\$ 12,000	\$ 69.75		LOT 12; BLK. 5; RIMROCK MEADOWS #4	ROLPH	KENNETH	26831 15TH AVE S	DES MOINES, WA	98198-0000	2325-17-44-000818-000-00000
81801202900	295	151J (ST;CO;PORT;RD;LIB;)	\$ 12,000	\$ 69.75	120 Iola Pl, Ephrata 98823	LOT 29; BLK. 12; RIMROCK MEADOWS #4	FUNK &	DANIEL ALAN	THOMAS FRANKLIN FUNK PO BOX 13527	TRAPPER CREEK, AK	99663	2325-17-44-000818-000-00000
81801200700	295	151J (ST;CO;PORT;RD;LIB;)	\$ 12,000	\$ 69.75	4108 Cornucopia Dr, Ephrata 98823	LOT 7; BLK. 12; RIMROCK MEADOWS #4	KINSLEY	ROSE	22028 SE 270TH	MAPLE VALLEY, WA	98038-0000	2325-17-44-000818-000-00000
81801203100	295	151J (ST;CO;PORT;RD;LIB;)	\$ 12,000	\$ 69.75	181 Iola Pl, Ephrata 98823	LOT 31; BLK. 12; RIMROCK MEADOWS #4	FUNK	KENNETH ALAN	4381 W SASSY AVE	WASILLA, AK	99623-4179	2325-17-44-000818-000-00000
81801200800	295	151J (ST;CO;PORT;RD;LIB;)	\$ 12,000	\$ 69.75		LOT 8; BLK. 12; RIMROCK MEADOWS #4	KINSLEY	JON A	22028 SE 270TH	MAPLE VALLEY, WA	98038-0000	2325-17-44-000818-000-00000
81801000900	295	151J (ST;CO;PORT;RD;LIB;)	\$ 12,000	\$ 69.75	579 Jaffray Pl, Ephrata 98823	LOT 9; BLK. 10; RIMROCK MEADOWS #4	DANBY &	KEVIN	TYLER O DANBY 10133 KRIETE RD	EPHRATA, WA	98823	2325-17-44-000818-000-00000
81801201700	295	151J (ST;CO;PORT;RD;LIB;)	\$ 12,000	\$ 69.75		LOT 17; BLK 12 RIMROCK MEADOWS #4	DMITRIV	ANATOLY A & LUCY V	PO BOX 687	FALL CITY, WA	98024	2325-17-44-000818-000-00000

Parcel Number	District	District Desc	Total Value	Property Tax	Situs	Legal	Owner Last Name	Owner First Name	Owner Address	City State	Zip	MapNumber
81801004200	295	151J (ST;CO;PORT;RD;LIB;)	\$ 12,000	\$ 69.75		LOT 42; BLK. 10; RIMROCK MEADOWS #4	MEZA	CARLOS J & JACKIE L	8124 110TH ST E UNIT A	PUYALLUP, WA	98373	2325-17-44-000818-000-00000
81801202500	295	151J (ST;CO;PORT;RD;LIB;)	\$ 12,000	\$ 69.75		LOT 25; BLK. 12; RIMROCK MEADOWS #4	MILLER	JAMES E	PO BOX 241	KAPOWSIN, WA	98344-0241	2325-17-44-000818-000-00000
81801100700	295	151J (ST;CO;PORT;RD;LIB;)	\$ 12,000	\$ 69.75		LOT 7; BLK. 11; RIMROCK MEADOWS #4	CAULFIELD	CORY DANIEL & TIFFANY MARIE	2518 177TH STREET NW	ARLINGTON, WA	98823	2325-17-44-000818-000-00000
81801001400	295	151J (ST;CO;PORT;RD;LIB;)	\$ 12,000	\$ 69.75		LOT 14; BLK. 10; RIMROCK MEADOWS #4	BULLOCK	SCOTT D & DIANE S	1340 BOULDER LOOP	EAST WENATCHEE, WA	98802	2325-17-44-000818-000-00000
81801101300	295	151J (ST;CO;PORT;RD;LIB;)	\$ 12,000	\$ 69.75		LOT 13; BLK. 11; RIMROCK MEADOWS #4	MASON	VERN J	PO BOX 926	ROYAL CITY, WA	99357	2325-17-44-000818-000-00000
81801002600	295	151J (ST;CO;PORT;RD;LIB;)	\$ 12,000	\$ 69.75		LOT 26; BLK. 10; RIMROCK MEADOWS #4	RIMROCK MEADOWS ASSOCIATION		PO BOX 1195	EPHRATA, WA	98823-0000	2325-17-44-000818-000-00000
81800903900	295	151J (ST;CO;PORT;RD;LIB;)	\$ 12,000	\$ 69.75		LOT 39; BLK. 9; RIMROCK MEADOWS #4	BEEBE	DEVIN C.E	DENISE BEEBE 13783 34TH AVE S	TUKWILA, WA	98168	2325-17-44-000818-000-00000
81801002700	295	151J (ST;CO;PORT;RD;LIB;)	\$ 12,000	\$ 69.75		LOT 27; BLK. 10; RIMROCK MEADOWS #4	NELSON	DONALD W	3820 GREENBRIAR LN	MERCER ISLAND, WA	98040-0000	2325-17-44-000818-000-00000
81801000400	295	151J (ST;CO;PORT;RD;LIB;)	\$ 94,300	\$ 548.10	1000 Cornucopia Dr, Ephrata 98823	LOT 4; BLK. 10; RIMROCK MEADOWS #4	MASON	VERN J	SHANNON M COOLIDGE PO BOX 926	ROYAL CITY, WA	99357	2325-17-44-000818-000-00000
81801003800	295	151J (ST;CO;PORT;RD;LIB;)	\$ 12,000	\$ 69.75		LOT 38; BLK. 10; RIMROCK MEADOWS #4	BROOKRESON	THOMAS	340 HEADQUARTER RD	CASTLE ROCK, WA	98611-0000	2325-17-44-000818-000-00000
81801002100	295	151J (ST;CO;PORT;RD;LIB;)	\$ 12,000	\$ 69.75		LOT 21; BLK. 10; RIMROCK MEADOWS #4	SHELTON III	PAUL P & ROBERTA B	TRUSTEES OF THE SHELTON REVOCABLE TRUST 29826 10TH AVE SW	FEDERAL WAY, WA	98023	2325-17-44-000818-000-00000
81701108400	295	151J (ST;CO;PORT;RD;LIB;)	\$ 12,000	\$ 69.75		LOT 84; BLK. 11; RIMROCK MEADOWS #3	KELLIE	JANET E	7912 - 98TH AVE SW	LAKEWOOD, WA	98498-0000	2325-20-14-000817-000-00000
81801002200	295	151J (ST;CO;PORT;RD;LIB;)	\$ 12,000	\$ 69.75	100 Castle Pl, Ephrata 98823	LOT 22; BLK. 10; RIMROCK MEADOWS #4	LEE &	EVAN D	KAY M LEE 619 NE 148TH AVE	PORTLAND, OR	97233	2325-17-44-000818-000-00000
81701108500	295	151J (ST;CO;PORT;RD;LIB;)	\$ 36,300	\$ 210.99	4985 Tumbleweed Way, Ephrata 98823	LOT 85; BLK. 11; RIMROCK MEADOWS #3	HELVEY	EDWARD B & CAROL L	BUNSTINE, TED & PEGGY 12730 N SATSUMA DR	MARANA, AZ	85653	2325-20-14-000817-000-00000
81801801400	295	151J (ST;CO;PORT;RD;LIB;)	\$ 13,500	\$ 78.47	84 Jack Mountain Dr, Ephrata 98823	LOT 14; BLK. 18; RIMROCK MEADOWS #4	DROULLARD	JOHN & LOREE	PO BOX 1300	LA CONNER, WA	98257-1300	2325-17-44-000818-000-00000
81701200800	295	151J (ST;CO;PORT;RD;LIB;)	\$ 12,000	\$ 69.75	1170 Stirrup Pl, Ephrata 98823	LOT 8; BLK. 12; RIMROCK MEADOWS #3	GREENWOOD	JERALD R	GREENWOOD, JERAD R 11404 51ST AVE CT E	TACOMA, WA	98446	2325-20-14-000817-000-00000
81801802000	295	151J (ST;CO;PORT;RD;LIB;)	\$ 12,000	\$ 69.75	1999 Jack Mountain Dr, Ephrata 98823	LOT 20; BLK. 18; RIMROCK MEADOWS #4	NOLAN	DOUGLAS SCOTT	1673 S MARKET BLVD #79	CHEHALIS, WA	98532	2325-17-44-000818-000-00000
81701400100	295	151J (ST;CO;PORT;RD;LIB;)	\$ 12,000	\$ 69.75		LOT 1; BLK. 14; RIMROCK MEADOWS #3	MCNEIL	WAYNE L & JEANNE J	PO BOX 46694	SEATTLE, WA	98146-0000	2325-20-14-000817-000-00000
81801802400	295	151J (ST;CO;PORT;RD;LIB;)	\$ 12,000	\$ 69.75		LOT 24; BLK. 18; RIMROCK MEADOWS #4	LAND FOR HOPE LLC		522 W RIVERSIDE AVE, STE 5442	SPOKANE, WA	99201	2325-17-44-000818-000-00000
81800501700	295	151J (ST;CO;PORT;RD;LIB;)	\$ 12,000	\$ 69.75	3052 E Coyote Trl, Ephrata 98823	LOT 17; BLK. 5; RIMROCK MEADOWS #4	RENDON	APRIL D	ROSEBERRY, GERALD & JOAN 608 DESERT CANYON PKWY #2	ORONDO, WA	98843	2325-17-44-000818-000-00000
81801900500	295	151J (ST;CO;PORT;RD;LIB;)	\$ 14,900	\$ 86.60	2726 Pondosa Dr, Ephrata 98823	LOT 5; BLK 19 RIMROCK MEADOWS #4	WEPPLER	JEFFREY SCOTT & DONNA	11210 SE 324TH ST	AUBURN, WA	98092	2325-17-44-000818-000-00000
81800501900	295	151J (ST;CO;PORT;RD;LIB;)	\$ 12,000	\$ 69.75	3416 E Coyote Trl, Ephrata 98823	LOT 19; BLK. 5; RIMROCK MEADOWS #4	COOK	CARL	1200 CREEKSIDE DR APT 2221	FOLSOM, CA	95630	2325-17-44-000818-000-00000
81801200900	295	151J (ST;CO;PORT;RD;LIB;)	\$ 12,000	\$ 69.75		LOT 9; BLK. 12; RIMROCK MEADOWS #4	MANIS &	JENNIFER RUBY	MARK WORKHOVEN 6313 11TH AVE E	PUTALLUP, WA	98372	2325-17-44-000818-000-00000
81800600900	295	151J (ST;CO;PORT;RD;LIB;)	\$ 12,000	\$ 69.75	822 E Coyote Trl, Ephrata 98823	LOT 9; BLK. 6; RIMROCK MEADOWS #4	GUPTILL	STEVEN & LORENA	17313 - 136TH PL SE	MONROE, WA	98272-0000	2325-17-44-000818-000-00000
81801201800	295	151J (ST;CO;PORT;RD;LIB;)	\$ 12,000	\$ 69.75		LOT 18; BLK. 12; RIMROCK MEADOWS #4	LOPEZ JR	NOE	PO BOX 405	WAPATO, WA	98951	2325-17-44-000818-000-00000
81800802600	295	151J (ST;CO;PORT;RD;LIB;)	\$ 12,000	\$ 69.75		LOT 26; BLK. 8; RIMROCK MEADOWS #4	RIMROCK MEADOWS ASSOCIATION		PO BOX 1195	EPHRATA, WA	98823-0000	2325-17-44-000818-000-00000
81801203200	295	151J (ST;CO;PORT;RD;LIB;)	\$ 12,000	\$ 69.75		LOT 32; BLK. 12; RIMROCK MEADOWS #4	SOWELL	JESSE FRANKLIN & DENISE ELISA	355 S AFGHAN LANE	COEUR D'ALENE, ID	83814	2325-17-44-000818-000-00000
81800200100	295	151J (ST;CO;PORT;RD;LIB;)	\$ 12,000	\$ 69.75		LOT 1; BLK 2 RIMROCK MEADOWS #4	RIMROCK MEADOWS ASSOCIATION		PO BOX 1195	EPHRATA, WA	98823-0000	2325-17-44-000818-000-00000
81801300100	295	151J (ST;CO;PORT;RD;LIB;)	\$ 12,000	\$ 69.75	90 Hackamore Dr, Ephrata 98823	LOT 1; BLK. 13; RIMROCK MEADOWS #4	GEORGESCU	TUDOR N	336 GEORGE RD	DOTHAN, AL	36301	2325-17-44-000818-000-00000
81800300600	295	151J (ST;CO;PORT;RD;LIB;)	\$ 12,000	\$ 69.75	1151 Nitahawk Dr, Ephrata 98823	LOT 6; BLK. 3; RIMROCK MEADOWS #4	FALCK	THOMAS EVAN	PO BOX 372	EPHRATA, WA	98823-0372	2325-17-44-000818-000-00000
81701403000	295	151J (ST;CO;PORT;RD;LIB;)	\$ 14,400	\$ 83.70	909 Appaloosa Way, Ephrata 98823	LOT 30; BLK. 14; RIMROCK MEADOWS #3	HERNANDEZ	JOSE R & MARIA T	4056 OTTMAR RD NE #10	MOSES LAKE, WA	98837	2325-20-14-000817-000-00000
81800501800	295	151J (ST;CO;PORT;RD;LIB;)	\$ 12,000	\$ 69.75		LOT 18; BLK. 5; RIMROCK MEADOWS #4	KNEEBONE	DONALD R & CLINTON	HUDSPETH, WENDI 501 ROCKY RIVER RD	ELLENSBURG, WA	98926-4022	2325-17-44-000818-000-00000
81701404900	295	151J (ST;CO;PORT;RD;LIB;)	\$ 15,300	\$ 88.93	3493 Appaloosa Way, Ephrata 98823	LOT 49; BLK. 14; RIMROCK MEADOWS #3	MOSES	JOHN M	240 E EMERSON DR	ORONDO, WA	98843	2325-20-14-000817-000-00000

Parcel Number	District	District Desc	Total Value	Property Tax	Status	Legal	Owner Last Name	Owner First Name	Owner Address	City State	Zip	MapNumber
81800502000	295	151J (ST;CO;PORT;RD;LIB;)	\$ 12,000	\$ 69.75		3600 E Coyote Trl, Ephrata 98823	RIMROCK MEADOWS ASSOCIATION		PO BOX 1195	EPHRATA, WA	98823-0000	2325-17-44-000818-000-00000
81701405600	295	151J (ST;CO;PORT;RD;LIB;)	\$ 15,900	\$ 92.42		4559 Appaloosa Way, Ephrata 98823	VAN LITH	STARLA	1622 MADISON ST	WENATCHEE, WA	98801	2325-20-14-000817-000-00000
81701900100	295	151J (ST;CO;PORT;RD;LIB;)	\$ 12,000	\$ 69.75		2281 Paso Fino Dr, Ephrata 98823	SMULLIN ETAL	RONALD D & SHIRLEY R	14300 TRILLIUM BLVD SE APT 1	MILL CREEK, WA	98012-1300	2325-20-14-000817-000-00000
81701501700	295	151J (ST;CO;PORT;RD;LIB;)	\$ 12,000	\$ 69.75		46 Thistle Ct, Ephrata 98823	MAGNETT	LEO F & FRANCES I	311 ROWLAND RD	SEDRO WOOLLEY, WA	98284	2325-20-14-000817-000-00000
81701900400	295	151J (ST;CO;PORT;RD;LIB;)	\$ 12,000	\$ 69.75			REYNOLDS	CHRISTOPHER J	1827 108TH AVE E	EDGEWOOD, WA	98372	2325-20-14-000817-000-00000
81800301100	295	151J (ST;CO;PORT;RD;LIB;)	\$ 12,000	\$ 69.75		505 Nitehawk Dr, Ephrata 98823	SARZANINI	ROBERT	PO BOX 1493	EPHRATA, WA	98823	2325-17-44-000818-000-00000
81701900900	295	151J (ST;CO;PORT;RD;LIB;)	\$ 12,000	\$ 69.75			BRESHEARS	WILLIAM T & BRENDA L	146 BUSSELL	WALLA WALLA, WA	99362-0000	2325-20-14-000817-000-00000
81800500600	295	151J (ST;CO;PORT;RD;LIB;)	\$ 12,000	\$ 69.75			MARTIN	JOHN EDGAR & MELANIE MAXINE	TRUSTEES OF THE JOHN & MELANIE MARTIN TRUST 3426 22ND AVE W	SEATTLE, WA	98199	2325-17-44-000818-000-00000
81701901300	295	151J (ST;CO;PORT;RD;LIB;)	\$ 13,100	\$ 76.14		3874 Appaloosa Way, Ephrata 98823	FELKER	LOIS	FELKER, RONALD L 7387 JACKSON RD #1	BLAINE, WA	98230-6923	2325-20-14-000817-000-00000
81800500700	295	151J (ST;CO;PORT;RD;LIB;)	\$ 12,000	\$ 69.75		1075 Trinity Dr, Ephrata 98823	ZERR & STUMBAUGH	ROBERT L & MELANIE S & RONALD	PO BOX 182	EPHRATA, WA	98823	2325-17-44-000818-000-00000
81801004000	295	151J (ST;CO;PORT;RD;LIB;)	\$ 12,000	\$ 69.75		474 Jerome Pl, Ephrata 98823	YOUNGQUIST	RANDY & JESSIE	2531 LEMA DR	SPRING HILL, FL	34609	2325-17-44-000818-000-00000
81800600100	295	151J (ST;CO;PORT;RD;LIB;)	\$ 12,000	\$ 69.75			DURHAM	SAMUEL THOMAS	22505 32ND AVE W	BRIER, WA	98036	2325-17-44-000818-000-00000
81801004500	295	151J (ST;CO;PORT;RD;LIB;)	\$ 12,000	\$ 69.75			MOORE	PAUL	1095 FIRLN RD	CASTLE ROCK, WA	98611-0000	2325-17-44-000818-000-00000
81801002300	295	151J (ST;CO;PORT;RD;LIB;)	\$ 12,000	\$ 69.75		192 Castle Pl, Ephrata 98823	SANDOVAL	JULIAN & AMANDA	21519 102ND ST CT E	BONNEY LAKE, WA	98391-3748	2325-17-44-000818-000-00000
81801004600	295	151J (ST;CO;PORT;RD;LIB;)	\$ 14,000	\$ 81.37		101 Jerome Pl, Ephrata 98823	AKERS	JAMES L	26012 27TH PL S APT M-301	KENT, WA	98032-6995	2325-17-44-000818-000-00000
81801003000	295	151J (ST;CO;PORT;RD;LIB;)	\$ 12,000	\$ 69.75			OUTLAW FARMER INC		10501 ROAD M SW	ROYAL CITY, WA	99357	2325-17-44-000818-000-00000
81801100900	295	151J (ST;CO;PORT;RD;LIB;)	\$ 12,000	\$ 69.75			KATO	RICHARD K	PO BOX 758	MILTON, WA	98354-0000	2325-17-44-000818-000-00000
81801004400	295	151J (ST;CO;PORT;RD;LIB;)	\$ 12,000	\$ 69.75			HAPPY ROOTS LLC		PO BOX 64	MELISSA, TX	75454	2325-17-44-000818-000-00000
81800601900	295	151J (ST;CO;PORT;RD;LIB;)	\$ 12,000	\$ 69.75			MCCARTY	SEAN & BONNIE	17283 OLYMPIC PL	MT VERNON, WA	98274-0000	2325-17-44-000818-000-00000
81801201600	295	151J (ST;CO;PORT;RD;LIB;)	\$ 12,000	\$ 69.75			GARDUNO &	JOSE MIGUEL PATINO	NOLA SOSA REYES PO BOX 5316	PASCO, WA	99302	2325-17-44-000818-000-00000
81800602300	295	151J (ST;CO;PORT;RD;LIB;)	\$ 12,000	\$ 69.75			GALTELAND	DEBRA K & ROBERT O	7509 156TH ST SE	SNOHOMISH, WA	98296-0000	2325-17-44-000818-000-00000
81801901000	295	151J (ST;CO;PORT;RD;LIB;)	\$ 12,000	\$ 69.75		1590 Pondoosa Dr, Ephrata 98823	SQUALLY &	SHANNON	KYLE BUSH 17509 15TH AVE EAST	SPANAWAY, WA	98387	2325-17-44-000818-000-00000
81800902300	295	151J (ST;CO;PORT;RD;LIB;)	\$ 12,000	\$ 69.75			WICK	PHILIP E & MARGY L	PO BOX 1424	EPHRATA, WA	98823-1424	2325-17-44-000818-000-00000
81801901100	295	151J (ST;CO;PORT;RD;LIB;)	\$ 12,000	\$ 69.75		1520 Pondoosa Dr, Ephrata 98823	WYATT	PETE	JANA NIKKO 533 N MISSISSIPPI DR	MOSES LAKE, WA	98837	2325-17-44-000818-000-00000
81800902400	295	151J (ST;CO;PORT;RD;LIB;)	\$ 12,000	\$ 69.75		269 Rimini Pl, Ephrata 98823	WICK	PHIL E & MARGY	PO BOX 1424	EPHRATA, WA	98823-0000	2325-17-44-000818-000-00000
81701400200	295	151J (ST;CO;PORT;RD;LIB;)	\$ 12,000	\$ 69.75			MCNEIL	GENE & KATHERINE	31430 55TH AVE S	AUBURN, WA	98001	2325-20-14-000817-000-00000
81701400900	295	151J (ST;CO;PORT;RD;LIB;)	\$ 12,000	\$ 69.75		99 Galacino Ct, Ephrata 98823	SKJERVHEIM	LONNY C	17138 117TH CT NE	BOTHELL, WA	98011	2325-20-14-000817-000-00000
81801301200	295	151J (ST;CO;PORT;RD;LIB;)	\$ 25,400	\$ -		800 Pardoe Pl, Ephrata 98823	CABRAL	RONALD L	PO BOX 412	EPHRATA, WA	98823-0412	2325-17-44-000818-000-00000
81701402300	295	151J (ST;CO;PORT;RD;LIB;)	\$ 18,700	\$ 108.69		5345 Tumbleweed Way, Ephrata 98823	COOK	BILL F & HELEN I	16517 ISSAQUAH HOBART RD SE	ISSAQUAH, WA	98027-0000	2325-20-14-000817-000-00000
81801302100	295	151J (ST;CO;PORT;RD;LIB;)	\$ 12,000	\$ 69.75			LARSEN	SPENCER	745 S IRONWOOD DRIVE	MOSES LAKE, WA	98837	2325-17-44-000818-000-00000
81701402400	295	151J (ST;CO;PORT;RD;LIB;)	\$ 14,200	\$ 82.54		5635 Tumbleweed Way, Ephrata 98823	STEIN	MITCHELL L & TRACY	4900 260TH AVE NE	REDMOND, WA	98053-8515	2325-20-14-000817-000-00000
81801303600	295	151J (ST;CO;PORT;RD;LIB;)	\$ 20,800	\$ 120.90		92 Liberty Pl, Ephrata 98823	HAGEDORN	JAMES & LAURIE	20125 4TH AVE SW	NORMANDY PARK, WA	98166	2325-17-44-000818-000-00000
81801202700	295	151J (ST;CO;PORT;RD;LIB;)	\$ 12,000	\$ 69.75			IRVINE	PHYLLIS REVOCABLE LIVING TRUST	10633 S DEL GOLFO	YUMA, AZ	85367-8956	2325-17-44-000818-000-00000
81801402000	295	151J (ST;CO;PORT;RD;LIB;)	\$ 12,000	\$ 69.75			TRETTEVIK	PAUL MARTIN	PO BOX 82242	KENMORE, WA	98028	2325-17-44-000818-000-00000

Parcel Number	District	District Desc	Total Value	Property Tax	Situs	Legal	Owner Last Name	Owner First Name	Owner Address	City State	Zip	MapNumber
81801302000	295	151J (ST;CO;PORT;RD;LIB;)	\$ 12,000	\$ 69.75		LOT 20; BLK. 13; RIMROCK MEADOWS #4	KUHNHENN	ALLEN	29824 412TH DR NE	ARLINGTON, WA	98223	2325-17-44-000818-000-00000
81701501800	295	151J (ST;CO;PORT;RD;LIB;)	\$ 12,000	\$ 69.75		LOT 18; BLK. 15; RIMROCK MEADOWS #3	EVANS	EVAN R & KAREN I	23100 STATE ROUTE 9	MOUNT VERNON, WA	98274	2325-20-14-000817-000-00000
81801502000	295	151J (ST;CO;PORT;RD;LIB;)	\$ 12,000	\$ 69.75		LOT 20; BLK 15 RIMROCK MEADOWS #4	COFFMAN	GERALD & CATHERINE	590 SE PHILLIPS RD	SHELTON, WA	98584-0000	2325-17-44-000818-000-00000
81701701100	295	151J (ST;CO;PORT;RD;LIB;)	\$ 12,000	\$ 69.75		LOT 11; BLK. 17; RIMROCK MEADOWS #3	TOOLE	PAMELA C	2550 S ELLESWORTH ROAD UNIT 500	MESA, AZ	85209	2325-20-14-000817-000-00000
81801601900	295	151J (ST;CO;PORT;RD;LIB;)	\$ 12,000	\$ 69.75		LOT 19; BLK. 16; RIMROCK MEADOWS #4	PFEIFER	TIMOTHY J	5 WEST CAPE HORN ROAD	CATHLAMET, WA	98612	2325-17-44-000818-000-00000
81701702700	295	151J (ST;CO;PORT;RD;LIB;)	\$ 12,000	\$ 69.75		LOT 27; BLK. 17; RIMROCK MEADOWS #3	MENDEZ	EVANGELINA	DIEGO MELENDREZ MALDONADO, DIEGO MELENDREZ, ETAL 1801 ORCHARD AVE	WENATCHEE, WA	98801	2325-20-14-000817-000-00000
81801703100	295	151J (ST;CO;PORT;RD;LIB;)	\$ 12,000	\$ 69.75		LOT 31; BLK. 17; RIMROCK MEADOWS #4	BLAZEK	MIROSLAV	333 OLINDA DR	BREA, CA	92621-0000	2325-17-44-000818-000-00000
81701702800	295	151J (ST;CO;PORT;RD;LIB;)	\$ 12,000	\$ 69.75	72 Appaloosa Way, Ephrata 98823	LOT 28; BLK. 17; RIMROCK MEADOWS #3	GUZMAN	WILFRIDO ARTEAGA	4836 163RD LN SW	ROCHESTER, WA	98579	2325-20-14-000817-000-00000
81801704300	295	151J (ST;CO;PORT;RD;LIB;)	\$ 149,600	\$ 869.52	1830 Remuda Dr, Ephrata 98823	LOTS 43 & 44; BLK. 17; RIMROCK MEADOWS #4	LAWSON	LARRY G & PATRICIA A	8252 SE WILLOCK RD	OLALLA, WA	98359-0000	2325-17-44-000818-000-00000
81801704600	295	151J (ST;CO;PORT;RD;LIB;)	\$ 12,000	\$ 69.75		LOT 46; BLK. 17; RIMROCK MEADOWS #4	RIMROCK MEADOWS ASSOCIATION		PO BOX 1195	EPHRATA, WA	98823-0000	2325-17-44-000818-000-00000
81801704700	295	151J (ST;CO;PORT;RD;LIB;)	\$ 12,000	\$ 69.75		LOT 47; BLK. 17; RIMROCK MEADOWS #4	SLETTVET ETAL	JULIA	4508 127TH AVE E	EDGEWOOD, WA	98372-0000	2325-17-44-000818-000-00000
81702001000	295	151J (ST;CO;PORT;RD;LIB;)	\$ 12,300	\$ 71.49	162 Stallion Ct, Ephrata 98823	LOT 10; BLK. 20 RIMROCK MEADOWS #3	PETRANEK	MARK & GAIL	4945 HENDRICKSON RD NE	POULSBO, WA	98370-0000	2325-20-14-000817-000-00000
81702001200	295	151J (ST;CO;PORT;RD;LIB;)	\$ 12,000	\$ 69.75		LOT 12; BLK. 20; RIMROCK MEADOWS #3	LANG	JO ANN B	10230 163RD AVE NE	REDMOND, WA	98052-0000	2325-20-14-000817-000-00000
81801300200	295	151J (ST;CO;PORT;RD;LIB;)	\$ 12,000	\$ 69.75		LOT 2; BLK. 13; RIMROCK MEADOWS #4	GEORGESCU	TUDOR N	336 GEORGE RD	DOTHAN, AL	36301	2325-17-44-000818-000-00000
81702100800	295	151J (ST;CO;PORT;RD;LIB;)	\$ 93,700	\$ 544.62	9840 Tumbleweed Way, Ephrata 98823	LOT 8; BLK. 21; RIMROCK MEADOWS #3	PETERSON	JAMES R & MARILEA ANN	29029 164TH AVE SE	KENT, WA	98042	2325-20-14-000817-000-00000
81801301000	295	151J (ST;CO;PORT;RD;LIB;)	\$ 12,000	\$ 69.75	724 Pardee Pl, Ephrata 98823	LOT 10; BLK. 13; RIMROCK MEADOWS #4	LITTLE	TANYA	1100 HESSE BLVD STOP 25	REPUBLIC, WA	99166	2325-17-44-000818-000-00000
81702200000	295	151J (ST;CO;PORT;RD;LIB;)	\$ 116,000	\$ -	4073 Tumbleweed Way, Ephrata 98823	TAX #10; AKA PCL A OF BLA 3219882; RIMROCK MEADOWS #3	RIMROCK MEADOWS ASSOCIATION		PO BOX 1195	EPHRATA, WA	98823-0000	2325-19-14-000817-000-00000
81801301400	295	151J (ST;CO;PORT;RD;LIB;)	\$ 12,000	\$ 69.75		LOT 14; BLK. 13; RIMROCK MEADOWS #4	SONNY CAPITAL GROUP LLC		166 W WASHINGTON STREET STE 730	CHICAGO, IL	60602	2325-17-44-000818-000-00000
81801200400	295	151J (ST;CO;PORT;RD;LIB;)	\$ 12,000	\$ 69.75		LOT 4; BLK. 12; RIMROCK MEADOWS #4	BOLIN	GEORGE A & LORI J	159 RD 18.8 NE	SOAP LAKE, WA	98851-0000	2325-17-44-000818-000-00000
81801302200	295	151J (ST;CO;PORT;RD;LIB;)	\$ 12,000	\$ 69.75		LOT 22; BLK. 13; RIMROCK MEADOWS #4	JOHNSON	TABATHA	1360 W VICTORY WAY	MERIDIAN, ID	83642	2325-17-44-000818-000-00000
81801200500	295	151J (ST;CO;PORT;RD;LIB;)	\$ 12,000	\$ 69.75		LOT 5; BLK. 12; RIMROCK MEADOWS #4	CRAIG	CHARLES T	20829 80TH AVE W	EDMONDS, WA	98026-0000	2325-17-44-000818-000-00000
81801303200	295	151J (ST;CO;PORT;RD;LIB;)	\$ 12,000	\$ 69.75		LOT 32; BLK. 13; RIMROCK MEADOWS #4	MEDINA	JOSE	1104 UTAH ST	WENATCHEE, WA	98801	2325-17-44-000818-000-00000
81801201100	295	151J (ST;CO;PORT;RD;LIB;)	\$ 12,000	\$ 69.75		LOT 11; BLK. 12; RIMROCK MEADOWS #4	DMYTRIV	VASYL & NATALYA	27820 - 132ND AVE SE	KENT, WA	98042-0000	2325-17-44-000818-000-00000
81801503400	295	151J (ST;CO;PORT;RD;LIB;)	\$ 20,000	\$ 116.25	3840 Morgan Dr, Ephrata 98823	LOT 34; BLK 15 RIMROCK MEADOWS #4	KOEHN	JOSEPH R & KATHLEEN K	205 OLYMPIA ST E	RAINIER, WA	98576	2325-17-44-000818-000-00000
81801201400	295	151J (ST;CO;PORT;RD;LIB;)	\$ 12,000	\$ 69.75		LOT 14; BLK. 12; RIMROCK MEADOWS #4	RIMROCK MEADOWS ASSOCIATION		PO BOX 1195	EPHRATA, WA	98823-0000	2325-17-44-000818-000-00000
81801503700	295	151J (ST;CO;PORT;RD;LIB;)	\$ 12,000	\$ 69.75	3178 Morgan Dr, Ephrata 98823	LOT 37; BLK 15 RIMROCK MEADOWS #4	COON	JERRY M & DEBORAH J	14412 52ND AVE W	EDMONDS, WA	98026	2325-17-44-000818-000-00000
81800901300	295	151J (ST;CO;PORT;RD;LIB;)	\$ 13,600	\$ 79.05	191 Cleator Pl, Ephrata 98823	LOT 13; BLK 9 RIMROCK MEADOWS #4	MUSCH	GLEN L & GWI B	PO BOX 7451	BONNEY LAKE, WA	98391-0000	2325-17-44-000818-000-01300
81801600600	295	151J (ST;CO;PORT;RD;LIB;)	\$ 12,000	\$ 69.75		LOT 6; BLK. 16; RIMROCK MEADOWS #4	REYNOLDS TRUST	BRIAN & JULIE	BRIAN FORREST & JULIE ANN REYNOLDS, TRUSTEES 9101 203RD AVE E	BONNEY LAKE, WA	98391	2325-17-44-000818-000-00000
81800902200	295	151J (ST;CO;PORT;RD;LIB;)	\$ 12,000	\$ 69.75		LOT 22; BLK. 9; RIMROCK MEADOWS #4	OLIVER ETAL	CATHY	741 MORRISON CANYON LN	CLE ELUM, WA	989222	2325-17-44-000818-000-00000
81801502200	295	151J (ST;CO;PORT;RD;LIB;)	\$ 21,800	\$ 126.71	4835 Morgan Dr, Ephrata 98823	LOT 22; BLK 15 RIMROCK MEADOWS #4	LEAMY	ROBERT & CINDI	30901 M PLACE	OCEAN PARK, WA	98640	2325-17-44-000818-000-00000
81801001100	295	151J (ST;CO;PORT;RD;LIB;)	\$ 12,000	\$ 69.75		LOT 11; BLK. 10; RIMROCK MEADOWS #4	RIMROCK MEADOWS ASSOCIATION		PO BOX 1195	EPHRATA, WA	98823-0000	2325-17-44-000818-000-00000

Parcel Number	District	District Desc	Total Value	Property Tax	Situs	Legal	Owner Last Name	Owner First Name	Owner Address	City State	Zip	MapNumber
81801503100	295	151J (ST;CO;PORT;RD;LIB;)	\$ 17,100	\$ 99.39	5004 Morgan Dr, Ephrata 98823	LOT 31; BLK 15 RIMROCK MEADOWS #4	BARTKO	JAN	9808 32ND AVE SW	SEATTLE, WA	98126	2325-17-44-000818-000-00000
81801001900	295	151J (ST;CO;PORT;RD;LIB;)	\$ 12,000	\$ 69.75	5155 Hackamore Dr, Ephrata 98823	LOT 19; BLK. 10; RIMROCK MEADOWS #4	MAYS	WAYNE P	1108 187TH ST E	SPANAWAY, WA	98387-0000	2325-17-44-000818-000-00000
81801503300	295	151J (ST;CO;PORT;RD;LIB;)	\$ 12,000	\$ 69.75	4220 Morgan Dr, Ephrata 98823	LOT 33; BLK 15 RIMROCK MEADOWS #4	LIGHTFOOT & CURRIER		KAYLA BETH LIGHTFOOT & ETHAN WESLEY CURRIER PO BOX 10845	BAINBRIDGE ISLAND, WA	98110	2325-17-44-000818-000-00000
81702300000	295	151J (ST;CO;PORT;RD;LIB;)	\$ -	\$ -	5046 Pecos Dr, Ephrata 98823	TRACT B; RIMROCK MEADOWS #3	RIMROCK MEADOWS ASSOCIATION		PO BOX 1195	EPHRATA, WA	98823-0000	2325-20-14-000817-000-00000
81801700500	295	151J (ST;CO;PORT;RD;LIB;)	\$ 12,000	\$ 69.75		LOT 5; BLK. 17 RIMROCK MEADOWS #4	BAYLOR	MELISSA D	4939 32ND ST NE	TACOMA, WA	98422	2325-17-44-000818-000-00000
81800100500	295	151J (ST;CO;PORT;RD;LIB;)	\$ 12,000	\$ 69.75		LOT 5; BLK. 1; RIMROCK MEADOWS #4	CHETREY	RAVINDER	4812 - 57TH DR NE	MARYSVILLE, WA	98270-0000	2325-17-44-000818-000-00000
81801600700	295	151J (ST;CO;PORT;RD;LIB;)	\$ 12,000	\$ 69.75	4275 Remuda Dr, Ephrata 98823	LOT 7; BLK. 16; RIMROCK MEADOWS #4	RODRIGUEZ HERNANDEZ	ANAHI	1120 MAPLE ST UNIT 2	WENATCHEE, WA	98801	2325-17-44-000818-000-00000
81800101300	295	151J (ST;CO;PORT;RD;LIB;)	\$ 12,000	\$ 69.75		LOT 13; BLK. 1; RIMROCK MEADOWS #4	RIMROCK MEADOWS ASSOCIATION		PO BOX 1195	EPHRATA, WA	98823-0000	2325-17-44-000818-000-00000
81801600800	295	151J (ST;CO;PORT;RD;LIB;)	\$ 12,000	\$ 69.75	4051 Remuda Dr, Ephrata 98823	LOT 8; BLK. 16; RIMROCK MEADOWS #4	GAYTON	CECILIA	401 S KENTUCKY AVE SPACE 62B	EAST WENATCHEE, WA	98802	2325-17-44-000818-000-00000
81800102500	295	151J (ST;CO;PORT;RD;LIB;)	\$ 12,000	\$ 69.75		LOT 25; BLK 1 RIMROCK MEADOWS #4	RMV INDUSTRIES		1777 S BURLINGTON BLVD #137	BURLINGTON, WA	98233	2325-17-44-000818-000-00000
81801601600	295	151J (ST;CO;PORT;RD;LIB;)	\$ 12,000	\$ 69.75		LOT 16; BLK. 16; RIMROCK MEADOWS #4	CASTRO	JOSE JESUS GAYTAN	1195 MCKITTRICK ST #03	WENATCHEE, WA	98801	2325-17-44-000818-000-00000
81701403800	295	151J (ST;CO;PORT;RD;LIB;)	\$ 18,200	\$ 105.78	2055 Appaloosa Way, Ephrata 98823	LOT 38; BLK. 14; RIMROCK MEADOWS #3	MCNEIL	WAYNE L & JEANNE J	PO BOX 46694	SEATTLE, WA	98146-0000	2325-20-14-000817-000-00000
81801701000	295	151J (ST;CO;PORT;RD;LIB;)	\$ 12,000	\$ 69.75		LOT 10; BLK. 17; RIMROCK MEADOWS #4	ROJAS &	JULIO & EVELYN YVONNE	MARIAM PEREZ & HORACIO JAFETH PEREZ ROMO 2431 PLATEAU DR	EAST WENATCHEE, WA	98802	2325-17-44-000818-000-00000
81701405500	295	151J (ST;CO;PORT;RD;LIB;)	\$ 12,000	\$ 69.75	4343 Appaloosa Way, Ephrata 98823	LOT 55; BLK. 14; RIMROCK MEADOWS #3	CLANCY	INGRID & RAYMOND	88-2491 MILOLII RD	CAPTAIN COOK, HI	96704	2325-20-14-000817-000-00000
81701802900	295	151J (ST;CO;PORT;RD;LIB;)	\$ 12,000	\$ 69.75		LOT 29; BLK. 18; RIMROCK MEADOWS #3	HERRERA	MARIA	401 J ST SW	QUINCY, WA	98848	2325-20-14-000817-000-00000
81701500400	295	151J (ST;CO;PORT;RD;LIB;)	\$ 12,000	\$ 69.75	5536 Tumbleweed Way, Ephrata 98823	LOT 4; BLK. 15; RIMROCK MEADOWS #3	JOHNCOX	JOSHUA R	23615 - 45TH AVE SE	BOTHELL, WA	98021-0000	2325-20-14-000817-000-00000
81701803000	295	151J (ST;CO;PORT;RD;LIB;)	\$ 12,000	\$ 69.75		LOT 30; BLK. 18; RIMROCK MEADOWS #3	HERRERA	MARIA	401 J ST SW	QUINCY, WA	98848	2325-20-14-000817-000-00000
81701500500	295	151J (ST;CO;PORT;RD;LIB;)	\$ 12,000	\$ 69.75	5434 Tumbleweed Way, Ephrata 98823	LOT 5; BLK. 15; RIMROCK MEADOWS #3	BATTRICK	JEFFREY B & TRISHA A	12135 NE 162ND PL	BOTHELL, WA	98011-0000	2325-20-14-000817-000-00000
81702000300	295	151J (ST;CO;PORT;RD;LIB;)	\$ 12,000	\$ 69.75	5389 Appaloosa Way, Ephrata 98823	LOT 3; BLK. 20; RIMROCK MEADOWS #3	MILLER &	BENJAMIN WESLEY	MICHAEL AAGE DEMOOR 411 EMERSON ST	SNOHOMISH, WA	98290	2325-20-14-000817-000-00000
81801800500	295	151J (ST;CO;PORT;RD;LIB;)	\$ 22,500	\$ 130.78	1998 Jack Mountain Dr, Ephrata 98823	LOT 5; BLK. 18; RIMROCK MEADOWS #4	BUSH ETAL	DENNIS SCOTT	819 21ST ST NW	PUYALLUP, WA	98371	2325-17-44-000818-000-00000
81702001900	295	151J (ST;CO;PORT;RD;LIB;)	\$ 14,200	\$ 82.54	295 Paso Fino Ct, Ephrata 98823	LOT 19; BLK. 20; RIMROCK MEADOWS #3	DAVIS &	ELIZABETH	DENISE M ECHELBERGER 150 S SUNSET DR	CAMANO ISLAND, WA	98282	2325-20-14-000817-000-00000
81801800600	295	151J (ST;CO;PORT;RD;LIB;)	\$ 12,000	\$ 69.75		LOT 6; BLK 18 RIMROCK MEADOWS #4	ANDERSON	KENNETH & JEANIE	PO BOX 4169	OMAK, WA	98841-0000	2325-17-44-000818-000-00000
81801901200	295	151J (ST;CO;PORT;RD;LIB;)	\$ 12,000	\$ 69.75	1242 Pondosa Dr, Ephrata 98823	LOT 12; BLK 19 RIMROCK MEADOWS #4	GOODWIN	J MARK & CYNTHIA DEE	21606 31ST DR SE	BOTHELL, WA	98021-3514	2325-17-44-000818-000-00000
81801002000	295	151J (ST;CO;PORT;RD;LIB;)	\$ 12,000	\$ 69.75		LOT 20; BLK. 10; RIMROCK MEADOWS #4	BOHY	PAUL J	2816 TERRY AVE	LONGVIEW, WA	98632-0000	2325-17-44-000818-000-00000
81801100500	295	151J (ST;CO;PORT;RD;LIB;)	\$ 12,000	\$ 69.75		LOT 5; BLK. 11; RIMROCK MEADOWS #4	LORD ETAL	DENNIS M	7013 189TH ST CT E	PUYALLUP, WA	98375-2425	2325-17-44-000818-000-00000
81800600400	295	151J (ST;CO;PORT;RD;LIB;)	\$ 22,000	\$ 127.87	985 Antelope Dr, Ephrata 98823	LOT 4; BLK. 6; RIMROCK MEADOWS #4	REYNA &	EDGAR	BAUDELIA GUZMAN 655 E KAYLEE RD	OTHELLO, WA	99344	2325-17-44-000818-000-00000
81801100600	295	151J (ST;CO;PORT;RD;LIB;)	\$ 12,000	\$ 69.75		LOT 6; BLK. 11; RIMROCK MEADOWS #4	RIMROCK MEADOWS ASSOCIATION		PO BOX 1195	EPHRATA, WA	98823-0000	2325-17-44-000818-000-00000
81800601500	295	151J (ST;CO;PORT;RD;LIB;)	\$ 12,000	\$ 69.75		LOT 15; BLK. 6; RIMROCK MEADOWS #4	LOPEZ MORALES &	EDGAR IRAEL	Laura VAZQUEZ ROJAS PO BOX 2085	QUINCY, WA	98848	2325-17-44-000818-000-00000
81801101500	295	151J (ST;CO;PORT;RD;LIB;)	\$ 12,000	\$ 69.75		LOT 15; BLK. 11; RIMROCK MEADOWS #4	KEY	GILBERTA L	PO BOX 1211	EPHRATA, WA	98823-0000	2325-17-44-000818-000-00000
81800800400	295	151J (ST;CO;PORT;RD;LIB;)	\$ 170,800	\$ 992.75	868 Antelope Dr, Ephrata 98823	LOTS 4, 5 & 6; BLK 8; RIMROCK MEADOWS #4; COMBINED PER CLL #3110979	CRISLER	TRUMAN & CHRISTINE	PO BOX 362	EPHRATA, WA	98823	2325-17-44-000818-000-00000
81801000600	295	151J (ST;CO;PORT;RD;LIB;)	\$ 12,000	\$ 69.75	290 Jaffray Pl, Ephrata 98823	LOT 6; BLK. 10; RIMROCK MEADOWS #4	ROTAR	JOSEPH ALEKSANDROVICH	521 E CASINO RD	EVERETT, WA	98208	2325-17-44-000818-000-00000
81801302700	295	151J (ST;CO;PORT;RD;LIB;)	\$ 12,000	\$ 69.75		LOT 27; BLK. 13; RIMROCK MEADOWS #4	ARRINGTON	DAVID MICHAEL	262 CAMINO CALAFIA	SAN MARCOS, CA	92069-9738	2325-17-44-000818-000-00000

Parcel Number	District	District Desc	Total Value	Property Tax	Situs	Legal	Owner Last Name	Owner First Name	Owner Address	City State	Zip	MapNumber
81801303100	295	151J (ST;CO;PORT;RD;LIB;)	\$ 12,000	\$ 69.75	2170 Hackamore Dr, Ephrata 98823	LOT 31; BLK. 13; RIMROCK MEADOWS #4	WHITE &	JEFFREY LEE	TRISTIN R MCLAREN 27023 NE UNION HILL RD	REDMOND, WA	98053	2325-17-44-000818-000-00000
81801500500	295	151J (ST;CO;PORT;RD;LIB;)	\$ 14,700	\$ 85.44	250 Colfax Pl, Ephrata 98823	LOT 5; BLK. 15; RIMROCK MEADOWS #4	CRAVENS	MARCUS & JENNY	KYLEE CRAVENS & KAYLEENA CRAVENS 11709 34TH ST NE	LAKE STEVENS, WA	98258	2325-17-44-000818-000-00000
81801101800	295	151J (ST;CO;PORT;RD;LIB;)	\$ 12,000	\$ 69.75		LOT 18; BLK.11; RIMROCK MEADOWS #4	RIMROCK MEADOWS ASSOCIATION		PO BOX 1195	EPHRATA, WA	98823-0000	2325-17-44-000818-000-00000
81801600900	295	151J (ST;CO;PORT;RD;LIB;)	\$ 12,000	\$ 69.75	3995 Remuda Dr, Ephrata 98823	LOT 9; BLK. 16; RIMROCK MEADOWS #4	PEREZ	ANABELL	2500 STATE HIGHWAY 28 S UNIT 21	EAST WENATCHEE, WA	98802	2325-17-44-000818-000-00000
81801201000	295	151J (ST;CO;PORT;RD;LIB;)	\$ 12,000	\$ 69.75		LOT 10; BLK. 12; RIMROCK MEADOWS #4	RIMROCK MEADOWS ASSOCIATION		PO BOX 1195	EPHRATA, WA	98823-0000	2325-17-44-000818-000-00000
81801000700	295	151J (ST;CO;PORT;RD;LIB;)	\$ 12,000	\$ 69.75	440 Jaffray Pl, Ephrata 98823	LOT 7; BLK. 10; RIMROCK MEADOWS #4	JONES	PATRICK L	PO BOX 635	MANSFIELD, WA	98830	2325-17-44-000818-000-00000
81801202600	295	151J (ST;CO;PORT;RD;LIB;)	\$ 22,100	\$ 128.45	215 Ploche Pl, Ephrata 98823	LOT 26; BLK. 12; RIMROCK MEADOWS #4	BIR	ROGER W & DEBBIE	24811 SE 216TH	MAPLE VALLEY, WA	98038-0000	2325-17-44-000818-000-00000
81801004800	295	151J (ST;CO;PORT;RD;LIB;)	\$ 12,000	\$ 69.75	1389 Altoona Dr, Ephrata 98823	LOT 48; BLK. 10; RIMROCK MEADOWS #4	ROWE	JAMES	908 S WILSON ST	WENATCHEE, WA	98801-3359	2325-17-44-000818-000-00000
81801203300	295	151J (ST;CO;PORT;RD;LIB;)	\$ 12,000	\$ 69.75	5420 Hackamore Dr, Ephrata 98823	LOT 33; BLK. 12; RIMROCK MEADOWS #4	ADCOX	LEANNE & KEVIN	44906 SE 147TH	NORTH BEND, WA	98025-0000	2325-17-44-000818-000-00000
81801101200	295	151J (ST;CO;PORT;RD;LIB;)	\$ 12,000	\$ 69.75	835 Cornucopia Dr, Ephrata 98823	LOT 12; BLK. 11; RIMROCK MEADOWS #4	MASON	VERN J	PO BOX 926	ROYAL CITY, WA	99357	2325-17-44-000818-000-00000
81801300700	295	151J (ST;CO;PORT;RD;LIB;)	\$ 12,000	\$ 69.75	1160 Hackamore Dr, Ephrata 98823	LOT 7; BLK. 13; RIMROCK MEADOWS #4	LARSEN	MARGARET	PO BOX 443	EPHRATA, WA	98823-0000	2325-17-44-000818-000-00000
81801200100	295	151J (ST;CO;PORT;RD;LIB;)	\$ 13,200	\$ 76.72	2654 Cornucopia Dr, Ephrata 98823	LOT 1; BLK. 12; RIMROCK MEADOWS #4	SPERRY &	DOUGLAS A & KIM	DAVID ELLITHORPE JR & JESSICA ELLITHORPE PO BOX 347	RONALD, WA	98940	2325-17-44-000818-000-00000
81801302400	295	151J (ST;CO;PORT;RD;LIB;)	\$ 12,000	\$ 69.75	609 Murcur Pl, Ephrata 98823	LOT 24; BLK. 13; RIMROCK MEADOWS #4	HARKNESS	JAMES	1116 LAROSA TER SW	ATLANTA, GA	30310	2325-17-44-000818-000-00000
81801302500	295	151J (ST;CO;PORT;RD;LIB;)	\$ 15,800	\$ 91.83	718 Murcur Pl, Ephrata 98823	LOT 25; BLK. 13; RIMROCK MEADOWS #4	EFFRAY	DOMINIQUE J	PO BOX 179	KELSO, WA	98626-0016	2325-17-44-000818-000-00000
81801303300	295	151J (ST;CO;PORT;RD;LIB;)	\$ 14,900	\$ 86.60	2454 Hackamore Dr, Ephrata 98823	LOT 33; BLK. 13; RIMROCK MEADOWS #4	BUSH	GEORGE	PO BOX 245	PE ELL, WA	98572	2325-17-44-000818-000-00000
81701500700	295	151J (ST;CO;PORT;RD;LIB;)	\$ 12,000	\$ 69.75	5056 Tumbleweed Way, Ephrata 98823	LOT 7; BLK. 15; RIMROCK MEADOWS #3	JOHNCOX	STEVE	341 S LEWIS ST	MONROE, WA	98272	2325-20-14-000817-000-00000
81800401900	295	151J (ST;CO;PORT;RD;LIB;)	\$ 12,000	\$ 69.75		Lot 19; Blk. 4 Rimrock Meadows #4	SAVING ME FIRST		PO BOX 885	SOAP LAKE, WA	98851-0885	2325-17-44-000818-000-00000
81701600900	295	151J (ST;CO;PORT;RD;LIB;)	\$ 12,000	\$ 69.75		LOT 9; BLK 16 RIMROCK MEADOWS #3	PFURTSCHELLER	HILDE	TRUSTEE FOR EMILY HERRMANN LIVING TRUST 7200 - 34TH AVE NW	SEATTLE, WA	98117-4717	2325-20-14-000817-000-00000
81801700900	295	151J (ST;CO;PORT;RD;LIB;)	\$ 12,000	\$ 69.75		LOT 9; BLK. 17; RIMROCK MEADOWS #4	VALENCIA	MARGARITA ARREGUIN	VICTOR F BERNAL ARREGUIN 2330 YAKIMA VALLEY HWY TLR #1	SUNNYSIDE, WA	98944	2325-17-44-000818-000-00000
81701601000	295	151J (ST;CO;PORT;RD;LIB;)	\$ 12,000	\$ 69.75		LOT 10; BLK. 16; RIMROCK MEADOWS #3	PFURTSCHELLER	HILDE	TRUSTEE FOR AUDREY BURR REVOCABLE LIVING TRUST 7200 34TH AVE NW	SEATTLE, WA	98117-4717	2325-20-14-000817-000-00000
81801702600	295	151J (ST;CO;PORT;RD;LIB;)	\$ 22,600	\$ 131.36	419 Coloma Pl, Ephrata 98823	LOT 26; BLK. 17; RIMROCK MEADOWS #4	RICHFORD	SKYLOR J & MATHILDE A	15416 40TH AVE W	LYNNWOOD, WA	98087	2325-17-44-000818-000-00000
81701702500	295	151J (ST;CO;PORT;RD;LIB;)	\$ 12,000	\$ 69.75	728 Appaloosa Way, Ephrata 98823	LOT 25; BLK. 17; RIMROCK MEADOWS #3	LILLEJORD ETAL	CHRISTOPHER	4285 H STREET RD	BLAINE, WA	98230-0000	2325-20-14-000817-000-00000
81801703500	295	151J (ST;CO;PORT;RD;LIB;)	\$ 12,000	\$ 69.75		LOT 35; BLK. 17; RIMROCK MEADOWS #4	HAWN	CYNTHIA	PO BOX 2013	NEWPORT, WA	99156	2325-17-44-000818-000-00000
81801302900	295	151J (ST;CO;PORT;RD;LIB;)	\$ 17,300	\$ 100.55	431 Murcur Pl, Ephrata 98823	LOT 29; BLK. 13; RIMROCK MEADOWS #4	WRIGHT	MICHAEL	404 ALTA LN	LYNCHBURG, VA	24302	2325-17-44-000818-000-00000
81801803100	295	151J (ST;CO;PORT;RD;LIB;)	\$ 12,400	\$ 72.07	8155 Morgan Dr, Ephrata 98823	LOT 31; BLK. 18; RIMROCK MEADOWS #4	CRAMER	CASEY & COURTNEY	209 16TH STREET SW	PUYALLUP, WA	98371	2325-17-44-000818-000-00000
81801303000	295	151J (ST;CO;PORT;RD;LIB;)	\$ 12,000	\$ 69.75		LOT 30; BLK. 13; RIMROCK MEADOWS #4	RUTZ	MICHAEL & LONA	44726 FIR RD	GOLD BAR, WA	98251-0000	2325-17-44-000818-000-00000
81801702200	295	151J (ST;CO;PORT;RD;LIB;)	\$ 12,000	\$ 69.75		LOT 22; BLK. 17; RIMROCK MEADOWS #4	HERKO	MICHAEL P & MICHELLE M	PO BOX 573	FRIDAY HARBOR, WA	98250	2325-17-44-000818-000-00000
81801303900	295	151J (ST;CO;PORT;RD;LIB;)	\$ 12,000	\$ 69.75		LOT 39; BLK 13 RIMROCK MEADOWS #4	HUGHES	ROBERT D	387 MOCLIFF RD	EPHRATA, WA	98823-1535	2325-17-44-000818-000-00000
81801702900	295	151J (ST;CO;PORT;RD;LIB;)	\$ 17,900	\$ 104.04	1001 Coloma Pl, Ephrata 98823	LOT 29; BLK. 17; RIMROCK MEADOWS #4	MACMILLAN	HUGH & APRIL & RAE LYN	7155 ENTERPRISE ROAD	FERNDAL, WA	98248	2325-17-44-000818-000-00000
81801600200	295	151J (ST;CO;PORT;RD;LIB;)	\$ 12,000	\$ 69.75		LOT 2; BLK. 16; RIMROCK MEADOWS #4	VOLKMANN	DANIEL E & CYNTHIA E	13041 - 24TH AVE S	SEATAC, WA	98168-0000	2325-17-44-000818-000-00000
81801703000	295	151J (ST;CO;PORT;RD;LIB;)	\$ 21,900	\$ 127.29	1045 Coloma Pl, Ephrata 98823	LOT 30; BLK. 17; RIMROCK MEADOWS #4	MOON	ANTHONY	PO BOX 892	EPHRATA, WA	98823	2325-17-44-000818-000-00000
81800904000	295	151J (ST;CO;PORT;RD;LIB;)	\$ 26,400	\$ 153.45	1309 Hackamore Dr, Ephrata 98823	LOT 40; BLK. 9; RIMROCK MEADOWS #4	WICK	PHILIP E & MARGY L	PO BOX 1424	EPHRATA, WA	98823-1424	2325-17-44-000818-000-00000

Parcel Number	District	District Desc	Total Value	Property Tax	Situs	Legal	Owner Last Name	Owner First Name	Owner Address	City State	Zip	MapNumber
81801704100	295	151J (ST;CO;PORT;RD;LIB;)	\$ 12,000	\$ 69.75		LOT 41; BLK 17 RIMROCK MEADOWS #4	RANDALL	JONATHAN	14916 444TH AVE SE	NORTH BEND, WA	98045	2325-17-44-000818-000-00000
81800904100	295	151J (ST;CO;PORT;RD;LIB;)	\$ 12,000	\$ 69.75	895 Hackamore Dr, Ephrata 98823	LOT 41; BLK. 9; RIMROCK MEADOWS #4	SCHRAG	LARRY P	4033 TRAVIS PKWY	ANNANDALE, VA	22003-0000	2325-17-44-000818-000-00000
81801200200	295	151J (ST;CO;PORT;RD;LIB;)	\$ 12,000	\$ 69.75	2974 Cornucopia Dr, Ephrata 98823	LOT 2; BLK. 12; RIMROCK MEADOWS #4	RYASON	ERIK A	3605 120TH ST NE	MARYSVILLE, WA	98271-8435	2325-17-44-000818-000-00000
81801100800	295	151J (ST;CO;PORT;RD;LIB;)	\$ 12,000	\$ 69.75		LOT 8; BLK. 11; RIMROCK MEADOWS #4	RIMROCK MEADOWS ASSOCIATION		PO BOX 1195	EPHRATA, WA	98823-0000	2325-17-44-000818-000-00000
81801202000	295	151J (ST;CO;PORT;RD;LIB;)	\$ 12,000	\$ 69.75	3690 Hackamore Dr, Ephrata 98823	LOT 20; BLK. 12; RIMROCK MEADOWS #4	GALVAN	ALFONSO	512 E ALLEN AVE	CHELAN, WA	98816	2325-17-44-000818-000-00000
81801301900	295	151J (ST;CO;PORT;RD;LIB;)	\$ 12,000	\$ 69.75		LOT 19; BLK. 13; RIMROCK MEADOWS #4	ANDREWS	RICHARD & ROXANNE	8711 - 123RD AVE NE	LAKE STEVENS, WA	98258-0000	2325-17-44-000818-000-00000
81801202200	295	151J (ST;CO;PORT;RD;LIB;)	\$ 28,700	\$ 166.81	145 Mystic Pl, Ephrata 98823	LOT 22; BLK. 12; RIMROCK MEADOWS #4	INGALLS	TODD D & KIMBERLY L	380 FREEDOM LN	ELLENSBURG, WA	98926-6728	2325-17-44-000818-000-00000
81701702900	295	151J (ST;CO;PORT;RD;LIB;)	\$ 20,900	\$ 121.48	6235 Tumbleweed Way, Ephrata 98823	LOT 29; BLK. 17; RIMROCK MEADOWS #3	SHERRARD	PAMELA SUE	P.O BOX 1373	EPHRATA, WA	98823-1373	2325-20-14-000817-000-00000
81801202300	295	151J (ST;CO;PORT;RD;LIB;)	\$ 12,000	\$ 69.75	125 Mystic Pl, Ephrata 98823	LOT 23; BLK. 12; RIMROCK MEADOWS #4	BROWN &	ERIN N	SETH LR CARLILE 7825 BLUE JAY DRIVE NE	MOSES LAKE, WA	98837	2325-17-44-000818-000-00000
81701802200	295	151J (ST;CO;PORT;RD;LIB;)	\$ 12,000	\$ 69.75	1710 Appaloosa Way, Ephrata 98823	LOT 22; BLK. 18; RIMROCK MEADOWS #3	WARNER	TIMOTHY E	1205 S 1ST	DAYTON, WA	99328-0000	2325-20-14-000817-000-00000
81701901000	295	151J (ST;CO;PORT;RD;LIB;)	\$ 16,000	\$ 93.00	475 Paso Fino Dr, Ephrata 98823	LOT 10; BLK. 19; RIMROCK MEADOWS #3	NELSON	DAN	3191 EAGLE VIEW DR	MALAGA, WA	98828-9780	2325-20-14-000817-000-00000
81701901200	295	151J (ST;CO;PORT;RD;LIB;)	\$ 31,200	\$ 181.34	3600 Appaloosa Way, Ephrata 98823	LOT 12; BLK. 19; RIMROCK MEADOWS #3	LEMOINE LIVING TRUST	NEIL B & KATHRYN, TRUSTEES	WEBER, MARLO C 2518 HURON ST	BELLINGHAM, WA	98226-0000	2325-20-14-000817-000-00000
81801601000	295	151J (ST;CO;PORT;RD;LIB;)	\$ 12,000	\$ 69.75		LOT 10; BLK. 16; RIMROCK MEADOWS #4	PELLAND	RAMOND L	1547 17TH AVE EAST	SEATTLE, WA	98112	2325-17-44-000818-000-00000
81801601100	295	151J (ST;CO;PORT;RD;LIB;)	\$ 12,000	\$ 69.75		LOT 11; BLK. 16; RIMROCK MEADOWS #4	PELLAND	RAMOND L	1547 17TH AVE EAST	SEATTLE, WA	98112	2325-17-44-000818-000-00000
81801602200	295	151J (ST;CO;PORT;RD;LIB;)	\$ 12,000	\$ 69.75	821 Remuda Dr, Ephrata 98823	LOT 22; BLK. 16; RIMROCK MEADOWS #4	JOYCE	GUINEVERE & JOHN J	615 EDGEWATER LN	MOSES LAKE, WA	98837	2325-17-44-000818-000-00000
81800102600	295	151J (ST;CO;PORT;RD;LIB;)	\$ 12,000	\$ 69.75		LOT 26; BLK 1 RIMROCK MEADOWS #4	RIMROCK MEADOWS ASSOCIATION		PO BOX 1195	EPHRATA, WA	98823-0000	2325-17-44-000818-000-00000
81801702400	295	151J (ST;CO;PORT;RD;LIB;)	\$ 18,800	\$ 109.27	3432 Remuda Dr, Ephrata 98823	LOT 24; BLK. 17; RIMROCK MEADOWS #4	HERKO	MICHAEL P & MICHELLE M	PO BOX 573	FRIDAY HARBOR, WA	98250	2325-17-44-000818-000-00000
81800400600	295	151J (ST;CO;PORT;RD;LIB;)	\$ 12,000	\$ 69.75		LOT 6; BLK. 4; RIMROCK MEADOWS #4	MAY	WALTER E & HILDEGARD	17401 9TH AVE E	SPANAWAY, WA	98387-0000	2325-17-44-000818-000-00000
81801800700	295	151J (ST;CO;PORT;RD;LIB;)	\$ 12,000	\$ 69.75		LOT 7; BLK. 18; RIMROCK MEADOWS #4	OUELLET	NICK & PEGGY	4637 E BAJADA RD	CAVE CREEK, AZ	85331-0000	2325-17-44-000818-000-00000
81800501600	295	151J (ST;CO;PORT;RD;LIB;)	\$ 12,000	\$ 69.75		LOT 16; BLK. 5; RIMROCK MEADOWS #4	NADEAU	TERRENCE	601 S PIONEER WAY STE F	MOSES LAKE, WA	98837	2325-17-44-000818-000-00000
81801803700	295	151J (ST;CO;PORT;RD;LIB;)	\$ 12,000	\$ 69.75		LOT 37; BLK. 18; RIMROCK MEADOWS #4	BOULET	ARTHUR J & ALICE A	CO-TRUSTEES OF THE A&A BOULET REVOCABLE TRUST PO BOX 449	WHEATLAND, CA	95692	2325-17-44-000818-000-00000
81800901400	295	151J (ST;CO;PORT;RD;LIB;)	\$ 12,000	\$ 69.75		LOT 14; BLK 9 RIMROCK MEADOWS #4	MUSCH	GLEN L & GWI B	PO BOX 7451	BONNEY LAKE, WA	98391-0000	2325-17-44-000818-000-01400
81801803800	295	151J (ST;CO;PORT;RD;LIB;)	\$ 12,000	\$ 69.75		LOT 38; BLK. 18; RIMROCK MEADOWS #4	SABUTIS	JOSEPH LEE & STACIE MARIE	PO BOX 703	ORTING, WA	98360	2325-17-44-000818-000-00000
81801600400	295	151J (ST;CO;PORT;RD;LIB;)	\$ 12,000	\$ 69.75		LOT 4; BLK 16 RIMROCK MEADOWS #4	BENHAM	DARRELL, & DANA R	4431 - 128TH PL NE	MARYSVILLE, WA	98271-0000	2325-17-44-000818-000-00000
81801900800	295	151J (ST;CO;PORT;RD;LIB;)	\$ 12,000	\$ 69.75		LOT 8; BLK. 19; RIMROCK MEADOWS #4	LACOURSE &	LOUIS D	KAITLYN DENNE 500 WESTOVER DR 19805	SANFORD, NC	27330	2325-17-44-000818-000-00000
81801601300	295	151J (ST;CO;PORT;RD;LIB;)	\$ 12,000	\$ 69.75	2445 Remuda Dr, Ephrata 98823	LOT 13; BLK. 16; RIMROCK MEADOWS #4	BLEDSE	JONATHAN & DOROTHY	27357 COUNTRY PL NW	STANWOOD, WA	98292-0000	2325-17-44-000818-000-00000
81801400700	295	151J (ST;CO;PORT;RD;LIB;)	\$ 12,000	\$ 69.75		LOT 7; BLK. 14 RIMROCK MEADOWS #4	LILLIARD JR	HARVEY GENE	14 QUAIL RUN BLVD	WENATCHEE, WA	98801	2325-17-44-000818-000-00000
81801602100	295	151J (ST;CO;PORT;RD;LIB;)	\$ 12,000	\$ 69.75		LOT 21; BLK 16 RIMROCK MEADOWS #4	JOHNSON	JADINE	16014 34TH AVE NE	LAKE FOREST PARK, WA	98155-0000	2325-17-44-000818-000-00000
81800900600	295	151J (ST;CO;PORT;RD;LIB;)	\$ 12,000	\$ 69.75		LOT 6; BLK. 9 RIMROCK MEADOWS #4	ANDERSON	JACOB	106 CREST DRIVE	EPHRATA, WA	98823	2325-17-44-000818-000-00000
81801701600	295	151J (ST;CO;PORT;RD;LIB;)	\$ 14,300	\$ 83.12	5130 Remuda Dr, Ephrata 98823	LOT 16; BLK. 17; RIMROCK MEADOWS #4	MILLER	DIANE L	LEIGHTON, AARON J & TANNER R 24806 204TH AVE SE	MAPLE VALLEY, WA	98038	2325-17-44-000818-000-00000
81700303600	295	151J (ST;CO;PORT;RD;LIB;)	\$ 12,000	\$ 69.75		LOT 36; BLK. 3 RIMROCK MEADOWS #3	MORENO	JOSE ANGEL BRAVO	PO BOX 1047	QUINCY, WA	98848	2325-20-14-000817-000-00000
81801402200	295	151J (ST;CO;PORT;RD;LIB;)	\$ 12,000	\$ 69.75		LOT 22; BLK. 14; RIMROCK MEADOWS #4	KAO	JOSEPH ST	310 HIGH GABLES DR #205	GAITHERSBURG, MD	20878	2325-17-44-000818-000-00000
81701108300	295	151J (ST;CO;PORT;RD;LIB;)	\$ 12,000	\$ 69.75		LOT 83; BLK. 11 RIMROCK MEADOWS #3	BATTRICK	TYLER & BRITNEY	10116 200TH PL SE	SNOHOMISH, WA	98296	2325-20-14-000817-000-00000

Parcel Number	District	District Desc	Total Value	Property Tax	Site	Legal	Owner Last Name	Owner First Name	Owner Address	City State	Zip	MapNumber
81801503800	295	151J (ST;CO;PORT;RD;LIB;)	\$ 12,000	\$ 69.75	6103 Morgan Dr, Ephrata 98823	LOT 38; BLK. 15; RIMROCK MEADOWS #4	ERICKSON	CANDACE L & HARRY R	222 G ST NE	EPHRATA, WA	98823-0000	2325-17-44-000818-000-00000
81800102300	295	151J (ST;CO;PORT;RD;LIB;)	\$ 12,000	\$ 69.75		LOT 23; BLK 1 RIMROCK MEADOWS #4	CARRAHER	GILBERT P	P.O BOX 1881	GRANITE FALLS, WA	98055	2325-17-44-000818-000-00000
81801600500	295	151J (ST;CO;PORT;RD;LIB;)	\$ 13,200	\$ 76.72	4635 Remuda Dr, Ephrata 98823	LOT 5; BLK. 16; RIMROCK MEADOWS #4	BENHAM	DARRELL, & DANA R	4431 - 128TH PL NE	MARYSVILLE, WA	98271-0000	2325-17-44-000818-000-00000
81800103100	295	151J (ST;CO;PORT;RD;LIB;)	\$ 12,000	\$ 69.75		LOT 31; BLK 1 RIMROCK MEADOWS #4	TAYLOR	TERESA N	2710 60TH AVE SW APT A	SEATTLE, WA	98116	2325-17-44-000818-000-00000
81801701400	295	151J (ST;CO;PORT;RD;LIB;)	\$ 12,000	\$ 69.75	5454 Remuda Dr, Ephrata 98823	LOT 14; BLK. 17; RIMROCK MEADOWS #4	SANFORD ETAL	RON D & SHERYL A	4249 DUNN ST NE	MOSES LAKE, WA	98837	2325-17-44-000818-000-00000
81800601200	295	151J (ST;CO;PORT;RD;LIB;)	\$ 12,000	\$ 69.75		LOT 12; BLK. 6; RIMROCK MEADOWS #4	ELLIS	KRIS	491 NE MATTHEW DRIVE	BELFAIR, WA	98528	2325-17-44-000818-000-00000
81801303700	295	151J (ST;CO;PORT;RD;LIB;)	\$ 12,000	\$ 69.75	260 Liberty Pl, Ephrata 98823	LOT 37; BLK 13 RIMROCK MEADOWS #4	KACHMAN	TOM & CLARA ISABEL	491 W ELK RIDGE RD	SHELTON, WA	98584	2325-17-44-000818-000-00000
81800800800	295	151J (ST;CO;PORT;RD;LIB;)	\$ 12,000	\$ 69.75	120 Ione Pl, Ephrata 98823	LOT 8; BLK. 8; RIMROCK MEADOWS #4	PAULSON	CHRISTOPHER & VICKI	6111 180TH STREET SE	LYNNWOOD, WA	98037	2325-17-44-000818-000-00000
81801303800	295	151J (ST;CO;PORT;RD;LIB;)	\$ 12,000	\$ 69.75	300 Liberty Pl, Ephrata 98823	LOT 38; BLK. 13; RIMROCK MEADOWS #4	HUGHES	ROBERT D	387 MOCLIFF RD	EPHRATA, WA	98823-1535	2325-17-44-000818-000-00000
81801803200	295	151J (ST;CO;PORT;RD;LIB;)	\$ 12,000	\$ 69.75	7989 Morgan Dr, Ephrata 98823	LOT 32; BLK. 18; RIMROCK MEADOWS #4	TURNER	JASON D & LEAH N	18310 18TH AVE CT E	SPANAWAY, WA	98387	2325-17-44-000818-000-00000
81801500200	295	151J (ST;CO;PORT;RD;LIB;)	\$ 12,000	\$ 69.75	775 Morgan Dr, Ephrata 98823	LOT 2; BLK. 15; RIMROCK MEADOWS #4	ADAMS	DWAYNE & TRISHA	1704 MCHUGH AVE	ENUMCLAW, WA	98022	2325-17-44-000818-000-00000
81801900400	295	151J (ST;CO;PORT;RD;LIB;)	\$ 12,000	\$ 69.75	2834 Pondosa Dr, Ephrata 98823	LOT 4; BLK 19 RIMROCK MEADOWS #4	ALLISON	GARY & HEIDI	609 SEAHAWK ST SE	OLYMPIA, WA	98503-1455	2325-17-44-000818-000-00000
81801600100	295	151J (ST;CO;PORT;RD;LIB;)	\$ 12,000	\$ 69.75		LOT 1; BLK. 16; RIMROCK MEADOWS #4	VOLKMANN	DANIEL E & CYNTHIA E	13041 - 24TH AVE S	SEACAC, WA	98168-0000	2325-17-44-000818-000-00000
81801203000	295	151J (ST;CO;PORT;RD;LIB;)	\$ 12,000	\$ 69.75		LOT 30; BLK. 12; RIMROCK MEADOWS #4	FUNK &	DANIEL ALAN	THOMAS FRANKLIN FUNK PO BOX 13527	TRAPPER CREEK, AK	99683	2325-17-44-000818-000-00000
81801301500	295	151J (ST;CO;PORT;RD;LIB;)	\$ 12,000	\$ 69.75	743 Pardee Pl, Ephrata 98823	LOT 15; BLK 13 RIMROCK MEADOWS #4	COLLAZO	MONICA L	743 PARDEE PL	EPHRATA, WA	98823	2325-17-44-000818-000-00000
81801302300	295	151J (ST;CO;PORT;RD;LIB;)	\$ 12,000	\$ 69.75		LOT 23; BLK. 13; RIMROCK MEADOWS #4	MEDINA SANCHEZ &	JOSE GUADALUPE	JOSEPH MEDINA & RHIANNA MEDINA 1104 UTAH ST	WENATCHEE, WA	98801	2325-17-44-000818-000-00000
81800901500	295	151J (ST;CO;PORT;RD;LIB;)	\$ 12,000	\$ 69.75		LOT 15; BLK 9 RIMROCK MEADOWS #4	MUSCH	GLEN L & GWI B	PO BOX 7451	BONNEY LAKE, WA	98391-0000	2325-17-44-000818-000-00000
81801302600	295	151J (ST;CO;PORT;RD;LIB;)	\$ 12,000	\$ 69.75		LOT 26; BLK. 13; RIMROCK MEADOWS #4	GONZALEZ	ANGEL RUBEN	13220 CULLEN ST	WHITTIER, CA	90602	2325-17-44-000818-000-00000
81800902700	295	151J (ST;CO;PORT;RD;LIB;)	\$ 13,600	\$ 79.05	3928 Altoona Dr, Ephrata 98823	LOT 27; BLK. 9; RIMROCK MEADOWS #4	SMITH	RICHARD J & PAMELA A	3916 N POTS DAM AVE #3629	SIoux FALLS, SD	57104-7048	2325-17-44-000818-000-00000
81801904100	295	151J (ST;CO;PORT;RD;LIB;)	\$ 12,000	\$ 69.75	314 Ogilby Pl, Ephrata 98823	LOT 41; BLK. 19; RIMROCK MEADOWS #4	PEREZ	JOSE CHAVEZ	ALLYSE BOGUE 17511 HIGHLAND VIEW DR	ARLINGTON, WA	98223	2325-17-44-000818-000-00000
81800904500	295	151J (ST;CO;PORT;RD;LIB;)	\$ 12,000	\$ 69.75		LOT 45; BLK. 9; RIMROCK MEADOWS #4	MURKER	DANNY & PAMELA	321 NE MTN VIEW DR	TAHUYA, WA	98588-0000	2325-17-44-000818-000-00000
81800904600	295	151J (ST;CO;PORT;RD;LIB;)	\$ 12,000	\$ 69.75		LOT 46; BLK. 9; RIMROCK MEADOWS #4	LORENZ	BERNARD D & PEARL A	16218 88TH ST SE	SNOHOMISH, WA	98290-6163	2325-17-44-000818-000-00000
81702000200	295	151J (ST;CO;PORT;RD;LIB;)	\$ 23,700	\$ 137.75	5749 Appaloosa Way, Ephrata 98823	LOT 2; BLK. 20; RIMROCK MEADOWS #3	SHERRARD	DEBRA &	ASHLEE CEDERGREEN PO BOX 544	EPHRATA, WA	98823-0000	2325-20-14-000817-000-00000
81702000400	295	151J (ST;CO;PORT;RD;LIB;)	\$ 12,000	\$ 69.75	230 Paso Fino Ct, Ephrata 98823	LOT 4; BLK. 20; RIMROCK MEADOWS #3	DAVIS	JEFF A &	WICKS, ELIZABETH L 150 S SUNSET DRIVE	CAMANO ISLAND, WA	98282-8546	2325-20-14-000817-000-00000
81700700900	295	151J (ST;CO;PORT;RD;LIB;)	\$ 12,000	\$ 69.75		LOT 9; BLK. 7 RIMROCK MEADOWS #3	PEREZ CUEVAS	YESICA	29401 MILITARY RD S UNIT 62	FEDERAL WAY, WA	98003	2325-20-14-000817-000-00000
81702000900	295	151J (ST;CO;PORT;RD;LIB;)	\$ 12,000	\$ 69.75		LOT 9; BLK 20 RIMROCK MEADOWS #3	PETRANEK	MARK & GAIL	4945 HENDRICKSON RD NE	POULSBO, WA	98370-0000	2325-20-14-000817-000-00000
81702400000	295	151J (ST;CO;PORT;RD;LIB;)	\$ -	\$ -		TRACT C; RIMROCK MEADOWS #3	RIMROCK MEADOWS ASSOCIATION		PO BOX 1195	EPHRATA, WA	98823-0000	2325-20-14-000817-000-00000
81801001500	295	151J (ST;CO;PORT;RD;LIB;)	\$ 12,000	\$ 69.75		LOT 15; BLK. 10; RIMROCK MEADOWS #4	RIMROCK MEADOWS ASSOCIATION		PO BOX 1195	EPHRATA, WA	98823-0000	2325-17-44-000818-000-00000
81801001700	295	151J (ST;CO;PORT;RD;LIB;)	\$ 12,000	\$ 69.75		LOT 17; BLK. 10; RIMROCK MEADOWS #4	RIMROCK MEADOWS ASSOCIATION		PO BOX 1195	EPHRATA, WA	98823-0000	2325-17-44-000818-000-00000
81801001800	295	151J (ST;CO;PORT;RD;LIB;)	\$ 12,000	\$ 69.75		LOT 18; BLK. 10; RIMROCK MEADOWS #4	KIEFERLAND LLC		PO BOX 310	LAGUNA BEACH, CA	92652-0000	2325-17-44-000818-000-00000
81801002400	295	151J (ST;CO;PORT;RD;LIB;)	\$ 12,000	\$ 69.75		LOT 24; BLK. 10; RIMROCK MEADOWS #4	METCALF	PAT	8911 EMERSON PLACE	EVERETT, WA	98208-0000	2325-17-44-000818-000-00000
81801701700	295	151J (ST;CO;PORT;RD;LIB;)	\$ 12,000	\$ 69.75	4940 Remuda Dr, Ephrata 98823	LOT 17; BLK 17 RIMROCK MEADOWS #4	LENZI	MARINO J III	284 N JAMES AVE	EAST WENATCHEE, WA	98802-0000	2325-17-44-000818-000-00000
81801701800	295	151J (ST;CO;PORT;RD;LIB;)	\$ 12,000	\$ 69.75		LOT 18; BLK 17 RIMROCK MEADOWS #4	MORGAN	ANTHONY J & APRIL C	8421 - 242ND ST E	GRAHAM, WA	98338-0000	2325-17-44-000818-000-00000

Parcel Number	District	District Desc	Total Value	Property Tax	Situs	Legal	Owner Last Name	Owner First Name	Owner Address	City State	Zip	MapNumber
81801703300	295	151J (ST;CO;PORT;RD;LIB;)	\$ 12,000	\$ 69.75	866 Coloma Pl, Ephrata 98823	LOT 33; BLK. 17; RIMROCK MEADOWS #4	HERNANDEZ	ENRIQUE	16188 ROAD 2 NW	QUINCY, WA	98848	2325-17-44-000818-000-00000
81801702500	295	151J (ST;CO;PORT;RD;LIB;)	\$ 12,000	\$ 69.75	125 Coloma Pl, Ephrata 98823	LOT 25; BLK. 17; RIMROCK MEADOWS #4	MCCOY	TROY & EILEEN	316 GOLDCREST ST	EAST WENATCHEE, WA	98802-0000	2325-17-44-000818-000-00000
81801802500	295	151J (ST;CO;PORT;RD;LIB;)	\$ 12,000	\$ 69.75		LOT 25; BLK. 18; RIMROCK MEADOWS #4	LAND FOR HOPE LLC		522 W RIVERSIDE AVE, STE 5442	SPOKANE, WA	99201	2325-17-44-000818-000-00000
81801703400	295	151J (ST;CO;PORT;RD;LIB;)	\$ 12,000	\$ 69.75		LOT 34; BLK. 17; RIMROCK MEADOWS #4	MICHAEL EDWARD INVESTMENT GROUP LLC		11807 SOUTH AVE 9 E	YUMA, AZ	85365	2325-17-44-000818-000-00000
81801900300	295	151J (ST;CO;PORT;RD;LIB;)	\$ 12,000	\$ 69.75	3108 Pondosa Dr, Ephrata 98823	LOT 3; BLK 19 RIMROCK MEADOWS #4	BURNETTE &	KENNY LEWIS	JESIKA RACHEL PRANGER 304 126TH PL SE #B	EVERETT, WA	98208	2325-17-44-000818-000-00000
81801704500	295	151J (ST;CO;PORT;RD;LIB;)	\$ 13,500	\$ 78.47	245 Zena Pl, Ephrata 98823	LOT 45; BLK. 17; RIMROCK MEADOWS #4	LAWSON	LARRY & PAT	8252 SE WILLOCK RD	OLALLA, WA	98359-0000	2325-17-44-000818-000-00000
81801801100	295	151J (ST;CO;PORT;RD;LIB;)	\$ 12,000	\$ 69.75	923 Pondosa Dr, Ephrata 98823	LOT 11; BLK 18 RIMROCK MEADOWS #4	WATERMAN	DOUGLAS J & SUSAN C	PO BOX 3444	LYNNWOOD, WA	98046-0000	2325-17-44-000818-000-00000
81800901800	295	151J (ST;CO;PORT;RD;LIB;)	\$ 12,000	\$ 69.75		LOT 18; BLK 9 RIMROCK MEADOWS #4	EVOLVING NATURALISTS LLC		PO BOX 433	EPHRATA, WA	98823	2325-17-44-000818-000-00000
81801802300	295	151J (ST;CO;PORT;RD;LIB;)	\$ 12,000	\$ 69.75	1399 Jack Mountain Dr, Ephrata 98823	LOT 23; BLK. 18; RIMROCK MEADOWS #4	WILSON	ROGER	WILSON, SHELBY M 19344 FIRLANDS WAY N	SHORELINE, WA	98133-3925	2325-17-44-000818-000-00000
81800903500	295	151J (ST;CO;PORT;RD;LIB;)	\$ 24,100	\$ 140.08	2727 Hackamore Dr, Ephrata 98823	LOT 35; BLK. 9; RIMROCK MEADOWS #4	GRESS	RANDY D & JULIE A	26214 103RD PL SE	MONROE, WA	98272	2325-17-44-000818-000-00000
81801803000	295	151J (ST;CO;PORT;RD;LIB;)	\$ 12,000	\$ 69.75	8411 Morgan Dr, Ephrata 98823	LOT 30; BLK. 18; RIMROCK MEADOWS #4	RIMROCK MEADOWS ASSOCIATION		PO BOX 1195	EPHRATA, WA	98823-0000	2325-17-44-000818-000-00000
81800904400	295	151J (ST;CO;PORT;RD;LIB;)	\$ 12,000	\$ 69.75		LOT 44; BLK. 9; RIMROCK MEADOWS #4	CASTRO	CELESTINO	4000 LONGVIEW ST NE #21	MOSES LAKE, WA	98837	2325-17-44-000818-000-00000
81801701900	295	151J (ST;CO;PORT;RD;LIB;)	\$ 12,000	\$ 69.75		LOT 19; BLK 17 RIMROCK MEADOWS #4	MORGAN	ANTHONY J & APRIL C	8421 - 242ND ST E	GRAHAM, WA	98338-0000	2325-17-44-000818-000-00000
81800904700	295	151J (ST;CO;PORT;RD;LIB;)	\$ 12,000	\$ 69.75		LOT 47; BLK. 9; RIMROCK MEADOWS #4	EDWARDS	SHANA M	12980 PIPOLO CT	SAN DIEGO, CA	92129	2325-17-44-000818-000-00000
81801702100	295	151J (ST;CO;PORT;RD;LIB;)	\$ 12,000	\$ 69.75		LOT 21; BLK. 17; RIMROCK MEADOWS #4	BUTLER	DAVID W	473 W ELMA HICKLIN RD	MCCLEARY, WA	98557-9609	2325-17-44-000818-000-00000
81801702700	295	151J (ST;CO;PORT;RD;LIB;)	\$ 12,000	\$ 69.75		LOT 27; BLK. 17; RIMROCK MEADOWS #4	CHAGANI	SALAHUDDIN	PO BOX 3435	RENTON, WA	98056-0015	2325-17-44-000818-000-00000
81801703900	295	151J (ST;CO;PORT;RD;LIB;)	\$ 12,000	\$ 69.75		LOT 39; BLK 17; RIMROCK MEADOWS #4	RIMROCK MEADOWS ASSOCIATION		PO BOX 1195	EPHRATA, WA	98823-0000	2325-17-44-000818-000-00000
81801600300	295	151J (ST;CO;PORT;RD;LIB;)	\$ 14,900	\$ 86.60	4915 Remuda Dr, Ephrata 98823	LOT 3; BLK 16 RIMROCK MEADOWS #4	MACKENZIE	JASON & JOSH	SANFORD, SHERYL 4249 DUNN ST NE	MOSES LAKE, WA	98837	2325-17-44-000818-000-00000
81801402900	295	151J (ST;CO;PORT;RD;LIB;)	\$ 12,000	\$ 69.75		LOT 29, BLK 14, RIMROCK MEADOWS #4	MACATANGAY	RONALD & JEANNE	4413 FINNHORSE LANE	PASCO, WA	99301	2325-17-44-000818-000-00000
81801602000	295	151J (ST;CO;PORT;RD;LIB;)	\$ 12,000	\$ 69.75		LOT 20; BLK. 16; RIMROCK MEADOWS #4	SIMMONS	BEVERLY	421 COVE LN	SEQUIM, WA	98382-0000	2325-17-44-000818-000-00000
81801700700	295	151J (ST;CO;PORT;RD;LIB;)	\$ 12,000	\$ 69.75		LOT 7; BLK. 17; RIMROCK MEADOWS #4	O'CONNOR	PATRICK	1008 ONYX RD	LIVERMORE, CA	94550-0000	2325-17-44-000818-000-00000
81801701500	295	151J (ST;CO;PORT;RD;LIB;)	\$ 12,000	\$ 69.75		LOT 15; BLK. 17; RIMROCK MEADOWS #4	WUNG	TUNG YING	17072 GRANDEE WAY	SAN DIEGO, CA	92128-0000	2325-17-44-000818-000-00000
81800103200	295	151J (ST;CO;PORT;RD;LIB;)	\$ 16,400	\$ 95.32	2405 E Coyote Trl, Ephrata 98823	LOT 32; BLK. 1; RIMROCK MEADOWS #4	COOK	CARL	1200 CREEKSIDE DR APT 2221	FOLSOM, CA	95630	2325-17-44-000818-000-00000
81800103800	295	151J (ST;CO;PORT;RD;LIB;)	\$ 12,000	\$ -		LOT 38; BLK 1 RIMROCK MEADOWS #4	DOUGLAS COUNTY		140 19TH ST NW	EAST WENATCHEE, WA	98802	2325-17-44-000818-000-00000
81801303500	295	151J (ST;CO;PORT;RD;LIB;)	\$ 12,000	\$ 69.75	190 Liberty Dr, Ephrata 98823	LOT 35; BLK. 13; RIMROCK MEADOWS #4	GOULD	GREGORY & SUZANNE C	PO BOX 1059	DARRINGTON, WA	98241	2325-17-44-000818-000-00000
81800103900	295	151J (ST;CO;PORT;RD;LIB;)	\$ 12,000	\$ -		LOT 39; BLK 1 RIMROCK MEADOWS #4	DOUGLAS COUNTY		140 19TH ST NW	EAST WENATCHEE, WA	98802	2325-17-44-000818-000-00000
81801402100	295	151J (ST;CO;PORT;RD;LIB;)	\$ 12,000	\$ 69.75		LOT 21; BLK. 14; RIMROCK MEADOWS #4	SMITH	TODD V & TRACIE ALLEN and	DANIEL B & LISA M CARLSEN C/O 2943 GARFIELD AVE SE	PORT ORCHARD, WA	98366	2325-17-44-000818-000-00000
81800300800	295	151J (ST;CO;PORT;RD;LIB;)	\$ 12,000	\$ 69.75		LOT 8; BLK. 3; RIMROCK MEADOWS #4	FALCK	THOMAS EVAN	PO BOX 372	EPHRATA, WA	98823-0372	2325-17-44-000818-000-00000
81801502900	295	151J (ST;CO;PORT;RD;LIB;)	\$ 12,000	\$ 69.75		LOT 29; BLK 15 RIMROCK MEADOWS #4	BARTKO	JAN	9808 32ND AVE SW	SEATTLE, WA	98126	2325-17-44-000818-000-00000
81801201300	295	151J (ST;CO;PORT;RD;LIB;)	\$ 12,000	\$ 69.75		LOT 13; BLK. 12; RIMROCK MEADOWS #4	FARR	DAVID & AUDREY	MICHAEL FARR & JOANNA BROOKS 18402 59TH ST CT E #B	BONNEY LAKE, WA	98391-0000	2325-17-44-000818-000-00000
81801601800	295	151J (ST;CO;PORT;RD;LIB;)	\$ 12,000	\$ 69.75		LOT 18; BLK. 16; RIMROCK MEADOWS #4	ROMERO NAVARRO	HUGO & DEYSI	1715 LINCOLN PARK CIRCLE	WENATCHEE, WA	98801	2325-17-44-000818-000-00000
81801201500	295	151J (ST;CO;PORT;RD;LIB;)	\$ 12,000	\$ 69.75		LOT 15; BLK. 12; RIMROCK MEADOWS #4	DMITRIV	ANATOLY A & LUCY V	PO BOX 687	FALL CITY, WA	98024	2325-17-44-000818-000-00000
81801300300	295	151J (ST;CO;PORT;RD;LIB;)	\$ 12,000	\$ 69.75		LOT 3; BLK. 13; RIMROCK MEADOWS #4	CHAC	HIEU	10218 W COUNTRY CLUB TRAIL	PEORA, AZ	85383-0000	2325-17-44-000818-000-00000

Parcel Number	District	District Desc	Total Value	Property Tax	Situs	Legal	Owner Last Name	Owner First Name	Owner Address	City State	Zip	MapNumber
81801300600	295	151J (ST;CO;PORT;RD;LIB;)	\$ 12,000	\$ 69.75	934 Hackamore Dr, Ephrata 98823	LOT 6; BLK 13 RIMROCK MEADOWS #4	LARSEN SR	CLARENCE R & SUSAN C	2391 E JOHNS PRAIRIE RD	SHELTON, WA	98584-0000	2325-17-44-000818-000-00000
81801800800	295	151J (ST;CO;PORT;RD;LIB;)	\$ 12,000	\$ 69.75		LOT 8; BLK 18 RIMROCK MEADOWS #4	HOLMES	REED	9498 N MAPLE ST	HAYDEN, ID	83835	2325-17-44-000818-000-00000
81801002900	295	151J (ST;CO;PORT;RD;LIB;)	\$ 21,000	\$ 122.06	4685 Altoona Dr, Ephrata 98823	LOT 29; BLK. 10; RIMROCK MEADOWS #4	LUTZ	TONY E & GWINDA L	10501 RD M SW	ROYAL CITY, WA	99357	2325-17-44-000818-000-00000
81801801700	295	151J (ST;CO;PORT;RD;LIB;)	\$ 12,000	\$ 69.75		LOT 17; BLK. 18; RIMROCK MEADOWS #4	WALTHO	JESSIE J	18100 ROAD B NW	EPHRATA, WA	98823-9607	2325-17-44-000818-000-00000
81801003900	295	151J (ST;CO;PORT;RD;LIB;)	\$ 12,000	\$ 69.75		LOT 39; BLK. 10; RIMROCK MEADOWS #4	CHRISTMAN	SHAWN R	444 E GRACE TAYLOR ST	MOSES LAKE, WA	98837	2325-17-44-000818-000-00000
81801801800	295	151J (ST;CO;PORT;RD;LIB;)	\$ 12,000	\$ 69.75		LOT 18; BLK. 18; RIMROCK MEADOWS #4	OUELLET	MICHAEL S	18010 - 44TH ST SE	LAKE TAPPS, WA	98391-9102	2325-17-44-000818-000-00000
81801201200	295	151J (ST;CO;PORT;RD;LIB;)	\$ 12,000	\$ 69.75		LOT 12; BLK. 12; RIMROCK MEADOWS #4	INGALLS	TODD D & KIMBERLY L	380 FREEDOM LN	ELLENSBURG, WA	98926-6728	2325-17-44-000818-000-00000
81801802800	295	151J (ST;CO;PORT;RD;LIB;)	\$ 12,000	\$ 69.75		LOT 28; BLK. 18; RIMROCK MEADOWS #4	PELLETIER	DANIEL & JANIS	518 E OLYMPIC AVE	SPOKANE, WA	99207	2325-17-44-000818-000-00000
81801300500	295	151J (ST;CO;PORT;RD;LIB;)	\$ 12,000	\$ 69.75	864 Hackamore Dr, Ephrata 98823	LOT 5; BLK. 13; RIMROCK MEADOWS #4	DIMOFF III	PETE	7355 ROAD 10 NW	EPHRATA, WA	98823	2325-17-44-000818-000-00000
81801901300	295	151J (ST;CO;PORT;RD;LIB;)	\$ 12,000	\$ 69.75	976 Pondosa Dr, Ephrata 98823	LOT 13; BLK. 19; RIMROCK MEADOWS #4	SMITH	WAYNE & PATRICIA	PO BOX 114	THORP, WA	98946-0114	2325-17-44-000818-000-00000
81801802900	295	151J (ST;CO;PORT;RD;LIB;)	\$ 12,000	\$ 69.75		LOT 29; BLK. 18; RIMROCK MEADOWS #4	MORGAN ETAL	JAMES D	754 W ROANOKE ST	CENTRALIA, WA	98531-1576	2325-17-44-000818-000-00000
81801900900	295	151J (ST;CO;PORT;RD;LIB;)	\$ 12,000	\$ 69.75		LOT 9; BLK. 19; RIMROCK MEADOWS #4	OLENDER	RAYMOND A	4612 DAWSON DR	NORTH LITTLE ROCK, AR	72116-7028	2325-17-44-000818-000-00000
81801901600	295	151J (ST;CO;PORT;RD;LIB;)	\$ 12,000	\$ 69.75	524 Pondosa Dr, Ephrata 98823	LOT 16; BLK. 19; RIMROCK MEADOWS #4	BAKER	KATHY J	24720 S SADDLETREE DR	SUN LAKES, AZ	85248	2325-17-44-000818-000-00000
81801901700	295	151J (ST;CO;PORT;RD;LIB;)	\$ 13,200	\$ 76.72	342 Pondosa Dr, Ephrata 98823	LOT 17; BLK. 19; RIMROCK MEADOWS #4	KARBO	STEVE	2008 JACKSON AVE	EVERETT, WA	98203-0000	2325-17-44-000818-000-00000
81400800700	295	151J (ST;CO;PORT;RD;LIB;)	\$ 12,000	\$ 69.75		LOT 7; BLK 8; RIMROCK MEADOWS #1	HADEMAN	ANDY & ERICA	10505 NE 152ND ST	BOTHELL, WA	98011-0000	2325-20-34-000814-000-00000
82000000295	295	151J (ST;CO;PORT;RD;LIB;)	\$ 51,000	\$ 296.43		TAX 4 IN RIMROCK MEADOWS #5	RIMROCK MEADOWS ASSOCIATION		PO BOX 1195	EPHRATA, WA	98823-0000	2325-07-14-000820-000-00000
81801800300	295	151J (ST;CO;PORT;RD;LIB;)	\$ 12,000	\$ 69.75	3395 Pondosa Dr, Ephrata 98823	LOT 3; BLK 18 RIMROCK MEADOWS #4	MATTEUCCI	MARK	21401 50TH DR SE	WOODINVILLE, WA	98072-0000	2325-17-44-000818-000-00000
81801801200	295	151J (ST;CO;PORT;RD;LIB;)	\$ 12,000	\$ 69.75	835 Pondosa Dr, Ephrata 98823	LOT 12; BLK 18 RIMROCK MEADOWS #4	MCLAUGHLIN	DONALD & KAREN	17512 SE 291ST ST	KENT, WA	98042-5728	2325-17-44-000818-000-00000
81801801500	295	151J (ST;CO;PORT;RD;LIB;)	\$ 12,000	\$ 69.75		LOT 15; BLK. 18; RIMROCK MEADOWS #4	DABLE	BRADFORD C	9941 64TH AVE APT A10	REGO PARK, NY	11374-2609	2325-17-44-000818-000-00000
81801803300	295	151J (ST;CO;PORT;RD;LIB;)	\$ 12,000	\$ 69.75		LOT 33; BLK. 18; RIMROCK MEADOWS #4	WILCOX	NANCY GAIL	5655 118TH AVE SE	BELLEVUE, WA	98006-0000	2325-17-44-000818-000-00000
81800502100	295	151J (ST;CO;PORT;RD;LIB;)	\$ 12,000	\$ 69.75		LOT 21; BLK. 5; RIMROCK MEADOWS #4	CASPERSON	RICHARD	3208 S MAYFIELD CT	KENNEWICK, WA	99337-4452	2325-17-44-000818-000-00000
81800601400	295	151J (ST;CO;PORT;RD;LIB;)	\$ 12,000	\$ 69.75		LOT 14; BLK. 6; RIMROCK MEADOWS #4	CLARKE	RAYMOND	719 L ST SW	QUINCY, WA	98848-1677	2325-17-44-000818-000-00000
81801401700	295	151J (ST;CO;PORT;RD;LIB;)	\$ 12,000	\$ 69.75		LOT 17, BLK 14, RIMROCK MEADOWS DIV 4	LANDRY &	YVETTE M	MARK A HAMILTON PO BOX 665	WAUNA, WA	98395	2325-17-44-000818-000-00000
81800800200	295	151J (ST;CO;PORT;RD;LIB;)	\$ 12,000	\$ 69.75		LOT 2; BLK. 8; RIMROCK MEADOWS #4	RIMROCK MEADOWS ASSOCIATION		PO BOX 1195	EPHRATA, WA	98823-0000	2325-17-44-000818-000-00000
81800902500	295	151J (ST;CO;PORT;RD;LIB;)	\$ 12,000	\$ 69.75		LOT 25; BLK. 9; RIMROCK MEADOWS #4	WHITTEN	DREW	3020 ISSAQUAH PINE LK RD #395	SAMMAMISH, WA	98075-0000	2325-17-44-000818-000-00000
81801900100	295	151J (ST;CO;PORT;RD;LIB;)	\$ 12,000	\$ 69.75		LOT 1; BLK. 19; RIMROCK MEADOWS #4	PESEK	BRADLEY J & MICHIKO S	2627 97TH PL SE	EVERETT, WA	98208-0000	2325-17-44-000818-000-00000
81801900200	295	151J (ST;CO;PORT;RD;LIB;)	\$ 12,000	\$ 69.75	3260 Pondosa Dr, Ephrata 98823	LOT 2; BLK 19 RIMROCK MEADOWS #4	PESEK	BRADLEY J & MICHIKO S	2627 97TH PL SE	EVERETT, WA	98208-0000	2325-17-44-000818-000-00000
81801403500	295	151J (ST;CO;PORT;RD;LIB;)	\$ 12,000	\$ 69.75	2613 Cornucopia Dr, Ephrata 98823	Lot 35; Blk. 14 Rimrock Meadows #4	CASTILLO	MIGUEL & MARIANA LOPEZ	2105 N PARK LN AVE	ELLENSBURG, WA	98926-0000	2325-17-44-000818-000-00000
81801301700	295	151J (ST;CO;PORT;RD;LIB;)	\$ 12,000	\$ 69.75		LOT 17; BLK 13 RIMROCK MEADOWS #4	MICHAEL EDWARD INVESTMENT GROUP LLC		11807 S AVE 9 E	YUMA, AZ	85365-6972	2325-17-44-000818-000-00000
81700700400	295	151J (ST;CO;PORT;RD;LIB;)	\$ 12,000	\$ 69.75		LOT 4, BLK 7, RIMROCK MEADOWS DIV 3	LUTZ	TONY E & GWINDA L	10501 RD M SW	ROYAL CITY, WA	99357	2325-20-14-000817-000-00000
81801301800	295	151J (ST;CO;PORT;RD;LIB;)	\$ 12,000	\$ 69.75		LOT 18; BLK 13 RIMROCK MEADOWS #4	NEGRETE	MARIA R	PO BOX 973	GRANDVIEW, WA	98930-0973	2325-17-44-000818-000-00000
81801502300	295	151J (ST;CO;PORT;RD;LIB;)	\$ 12,000	\$ 69.75		LOT 23; BLK 15 RIMROCK MEADOWS #4	HALBERT	BRIAN & ALICIA	175 MOORECROFT RD	CHEHALIS, WA	98532	2325-17-44-000818-000-00000
81801502500	295	151J (ST;CO;PORT;RD;LIB;)	\$ 12,000	\$ 69.75		LOT 25; BLK 15 RIMROCK MEADOWS #4	HALBERT	BRIAN & ALICIA	175 MOORECROFT RD	CHEHALIS, WA	98532	2325-17-44-000818-000-00000

Parcel Number	District	District Desc	Total Value	Property Tax	Situa	Legal	Owner Last Name	Owner First Name	Owner Address	City State	Zip	MapNumber
81800902800	295	151J (ST;CO;PORT;RD;LIB;)	\$ 15,800	\$ 91.83	4170 Altoona Dr, Ephrata 98823	LOT 28; BLK. 9; RIMROCK MEADOWS #4	SMITH	RICHARD	3916 N POTSDAM AVE #3629	SIoux FALLS, SD	75104-7048	2325-17-44-000818-000-00000
81801702800	295	151J (ST;CO;PORT;RD;LIB;)	\$ 21,600	\$ 125.55	775 Coloma Pl, Ephrata 98823	LOT 28; BLK. 17; RIMROCK MEADOWS #4	KEMPER LIVING TRUST	DEBORAH	DEBORAH KEMPER, TRUSTEE 1619 WEATHERSWOOD DRIVE NW	GIG HARBOR, WA	98335	2325-17-44-000818-000-00000
81800903400	295	151J (ST;CO;PORT;RD;LIB;)	\$ 12,000	\$ 69.75		LOT 34; BLK. 9; RIMROCK MEADOWS #4	JOHNSON	RAYFORD L	3701 CECELIA LANE	FOREST HILL, TX	76140-0000	2325-17-44-000818-000-00000
81801800100	295	151J (ST;CO;PORT;RD;LIB;)	\$ 12,000	\$ 69.75	4001 Pondsosa Dr, Ephrata 98823	LOT 1; BLK. 18; RIMROCK MEADOWS #4	TODD	STACY	19609 HOLLYHILLS DR NE	BOTHELL, WA	98011	2325-17-44-000818-000-00000
81801004700	295	151J (ST;CO;PORT;RD;LIB;)	\$ 12,000	\$ 69.75	1503 Altoona Dr, Ephrata 98823	LOT 47; BLK. 10; RIMROCK MEADOWS #4	AKERS	JAMES L	26012 27TH PL S APT M-301	KENT, WA	98032-6995	2325-17-44-000818-000-00000
81801800900	295	151J (ST;CO;PORT;RD;LIB;)	\$ 13,300	\$ 77.30	185 Sparta Way, Ephrata 98823	LOT 9; BLK 18 RIMROCK MEADOWS #4	HANKS	CLIFF	11623 MORENO AVE	LAKESIDE, CA	92040	2325-17-44-000818-000-00000
81801202800	295	151J (ST;CO;PORT;RD;LIB;)	\$ 16,400	\$ 95.32	4546 Hackamore Dr, Ephrata 98823	LOT 28; BLK. 12; RIMROCK MEADOWS #4	GRIFFITH	DONALD	4514 E SORREL AVE	SPOKANE, WA	99217-9723	2325-17-44-000818-000-00000
81801801000	295	151J (ST;CO;PORT;RD;LIB;)	\$ 12,000	\$ 69.75		LOT 10; BLK 18 RIMROCK MEADOWS #4	PREST	STEPHANIE JO	PO BOX 352	ROCK ISLAND, WA	98850	2325-17-44-000818-000-00000
81400000295	295	151J (ST;CO;PORT;RD;LIB;)	\$ 24,000	\$ 139.50		TAX 3 IN RIMROCK MEADOWS #1	RIMROCK MEADOWS ASSOCIATION		PO BOX 1195	EPHRATA, WA	98823-0000	2325-20-34-000814-000-00000
81801304400	295	151J (ST;CO;PORT;RD;LIB;)	\$ 12,000	\$ 69.75		LOT 44; BLK. 13; RIMROCK MEADOWS #4	CONNELL	KATHERINE K	PO BOX 1092	VOLCANO, HI	96785	2325-17-44-000818-000-00000
81801304500	295	151J (ST;CO;PORT;RD;LIB;)	\$ 12,000	\$ 69.75		LOT 45; BLK. 13; RIMROCK MEADOWS #4	DOOLEY	LANCE	11602 BELICENA	SAN ANTONIO, TX	78253	2325-17-44-000818-000-00000
81801402400	295	151J (ST;CO;PORT;RD;LIB;)	\$ 12,000	\$ 69.75		LOT 24; BLK. 14; RIMROCK MEADOWS #4	PAN	CHIN CHOU	8901 NE 192ND PLACE	BOTHELL, WA	98011	2325-17-44-000818-000-00000
81801503500	295	151J (ST;CO;PORT;RD;LIB;)	\$ 12,000	\$ 69.75		LOT 35; BLK 15 RIMROCK MEADOWS #4	KOEHN	JOSEPH R & KATHLEEN K	205 OLYMPIA ST E	RAINIER, WA	98576	2325-17-44-000818-000-00000
81801802600	295	151J (ST;CO;PORT;RD;LIB;)	\$ 35,400	\$ 205.76	831 Jack Mountain Dr, Ephrata 98823	LOT 26; BLK. 18; RIMROCK MEADOWS #4	CURRIER &	ETHAN	KAYLA BETH KEIGLEY PO BOX 10845	BAINBRIDGE ISLAND, WA	98110	2325-17-44-000818-000-00000
81801900700	295	151J (ST;CO;PORT;RD;LIB;)	\$ 12,000	\$ 69.75		LOT 7; BLK. 19; RIMROCK MEADOWS #4	WOOD	RAMON J & NANJI	12119 125TH ST CT E	PUYALLUP, WA	98374	2325-17-44-000818-000-00000
81800401700	295	151J (ST;CO;PORT;RD;LIB;)	\$ 12,000	\$ 69.75		Lot 17; Blk. 4 Rimrock Meadows #4	PARK	BYONG J & EUN HEE	630 VALLEY MALL PKWY #606	EAST WENATCHEE, WA	98802-0000	2325-17-44-000818-000-00000
81800402400	295	151J (ST;CO;PORT;RD;LIB;)	\$ 12,000	\$ 69.75		Lot 24; Blk. 4 Rimrock Meadows #4	YOO	HANA	C/O BYONG PARK 630 VALLEY MALL PARKWAY #606	EAST WENATCHEE, WA	98802	2325-17-44-000818-000-00000
81801402800	295	151J (ST;CO;PORT;RD;LIB;)	\$ 12,000	\$ 69.75	3347 Cornucopia Dr, Ephrata 98823	Lot 28; Blk. 14 Rimrock Meadows #4	KERTZMAN	KATHERINE	26439 161ST PL SE	COVINGTON, WA	98042	2325-17-44-000818-000-00000
81801601400	295	151J (ST;CO;PORT;RD;LIB;)	\$ 12,000	\$ 69.75		LOT 14; BLK. 16; RIMROCK MEADOWS #4	BLEDSE	JAMES L & DONNA L	PO BOX 1665	FORKS, WA	98331-0000	2325-17-44-000818-000-00000
81800400200	295	151J (ST;CO;PORT;RD;LIB;)	\$ 12,000	\$ 69.75		LOT 2; BLK 4; RIMROCK MEADOWS DIV 4	SARZANINI	ROBERT	PO BOX 1493	EPHRATA, WA	98823	2325-17-44-000818-000-00000
81801700100	295	151J (ST;CO;PORT;RD;LIB;)	\$ 12,000	\$ 69.75	1715 Bossburg Dr, Ephrata 98823	LOT 1; BLK. 17; RIMROCK MEADOWS #4	CONLIN	LORIE	735 40TH AVE	PLEASANTVILLE, IA	50225-0000	2325-17-44-000818-000-00000
81801700200	295	151J (ST;CO;PORT;RD;LIB;)	\$ 12,000	\$ 69.75	1289 Bossburg Dr, Ephrata 98823	LOT 2; BLK. 17; RIMROCK MEADOWS #4	CONLIN	LORIE	735 40TH AVE	PLEASANTVILLE, IA	50225-0000	2325-17-44-000818-000-00000
81801703600	295	151J (ST;CO;PORT;RD;LIB;)	\$ 12,000	\$ 69.75		LOT 36; BLK. 17; RIMROCK MEADOWS #4	RIMROCK MEADOWS ASSOCIATION		PO BOX 1195	EPHRATA, WA	98823-0000	2325-17-44-000818-000-00000
81801300800	295	151J (ST;CO;PORT;RD;LIB;)	\$ 12,000	\$ 69.75		LOT 8; BLK. 13; RIMROCK MEADOWS #4	LARSEN	MARGARET	PO BOX 443	EPHRATA, WA	98823-0000	2325-17-44-000818-000-00000
81801301600	295	151J (ST;CO;PORT;RD;LIB;)	\$ 12,000	\$ 69.75		LOT 16; BLK 13 RIMROCK MEADOWS #4	DMITRIV	ANATOLY A & LUCY V	PO BOX 687	FALL CITY, WA	98024	2325-17-44-000818-000-00000
81801303400	295	151J (ST;CO;PORT;RD;LIB;)	\$ 12,000	\$ 69.75		LOT 34; BLK. 13; RIMROCK MEADOWS #4	FLOYD	STEPHEN & PATRICIA	CARVER, REBECCA A 5140 66TH AVE SE	LACEY, WA	98513	2325-17-44-000818-000-00000
81801304200	295	151J (ST;CO;PORT;RD;LIB;)	\$ 160,500	\$ 932.88	790 Liberty Dr, Ephrata 98823	LOT 42; LOT 43; BLK 13; RIMROCK MEADOWS #4; (PER COMB #3198458)	HARBOTTLE III	JOHN T & BRENDA I	21323 SE 289TH WAY	KENT, WA	98042	2325-17-44-000818-000-00000
81801304000	295	151J (ST;CO;PORT;RD;LIB;)	\$ 12,000	\$ 69.75		LOT 40; BLK. 13; RIMROCK MEADOWS #4	LIU	TEH-TSAI	23308 NE 7TH COURT	SAMMAMISH, WA	98074-0000	2325-17-44-000818-000-00000
81800101600	295	151J (ST;CO;PORT;RD;LIB;)	\$ 21,100	\$ 122.64	315 Bourne Pl, Ephrata 98823	Lot 16; Blk. 1 Rimrock Meadows #4	HARGROVE	RAUN & BRANDON MADDY	15205 AURORA AVE N	SHORELINE, WA	98133-0000	2325-17-44-000818-000-00000
81801401300	295	151J (ST;CO;PORT;RD;LIB;)	\$ 12,000	\$ 69.75		Lot 13; Blk. 14 Rimrock Meadows #4	AMEZCUA &	JUAN CARLOS	SANTA JIMENEZ & SANTA N AMEZCUA 1717 LINCOLN PARK CIRCLE	WENATCHEE, WA	98801	2325-17-44-000818-000-00000
81800601100	295	151J (ST;CO;PORT;RD;LIB;)	\$ 12,000	\$ 69.75		Lot 11; Blk. 6 Rimrock Meadows #4	GOLDEN CROW LLC		630 VALLEY MALL PKWY #606	EAST WENATCHEE, WA	98802-9504	2325-17-44-000818-000-00000
81801401400	295	151J (ST;CO;PORT;RD;LIB;)	\$ 12,000	\$ 69.75		Lot 14; Blk. 14 Rimrock Meadows #4	JIMENEZ-MACIAS &	NOEL MARCO ANTONIO & MARIA ISABLE BONILLA	MARCO ANTONIO JIMENEZ 1717 LINCOLN PARK CIRCLE	WENATCHEE, WA	98801	2325-17-44-000818-000-00000

Parcel Number	District	District Desc	Total Value	Property Tax	Situs	Legal	Owner Last Name	Owner First Name	Owner Address	City State	Zip	MapNumber
81801601700	295	151J (ST;CO;PORT;RD;LIB;)	\$ 12,000	\$ 69.75		LOT 17; BLK. 16; RIMROCK MEADOWS #4	TSAI	KENNETH AND GRETA	28126 RIDGETHORNE CT	RANCHO PALOS VERDES, CA	90275	2325-17-44-000818-000-00000
81801700400	295	151J (ST;CO;PORT;RD;LIB;)	\$ 12,000	\$ 69.75		LOT 4; BLK. 17; RIMROCK MEADOWS #4	SCHLENDER	SARAH & ERIC	16411 NE 33RD	VANCOUVER, WA	98682	2325-17-44-000818-000-00000
81801701100	295	151J (ST;CO;PORT;RD;LIB;)	\$ 12,000	\$ 69.75		LOT 11; BLK. 17; RIMROCK MEADOWS #4	LUDINGTON	ROGER & NELSON	1463 MADRONA AVE	EVERETT, WA	98203	2325-17-44-000818-000-00000
81801701200	295	151J (ST;CO;PORT;RD;LIB;)	\$ 25,100	\$ 145.89	5720 Remuda Dr, Ephrata 98823	LOT 12; BLK. 17; RIMROCK MEADOWS #4	PETERSON	TRACY A	8823 HOLLY DR #537	EVERETT, WA	98208	2325-17-44-000818-000-00000
81801501900	295	151J (ST;CO;PORT;RD;LIB;)	\$ 12,000	\$ 69.75		Lot 19; Blk. 15 Rimrock Meadows #4	HANNIGAN	MICHAEL & CHRISTIE & MICHELLE	PO BOX 115	RIVERSIDE, WA	98849-0115	2325-17-44-000818-000-00000
81800700500	295	151J (ST;CO;PORT;RD;LIB;)	\$ 12,000	\$ 69.75		Lot 5; Blk. 7 Rimrock Meadows #4	AHN	JUNG MIN	11419 19TH AVENUE SE STE C106	EVERETT, WA	98208	2325-17-44-000818-000-00000
81801502700	295	151J (ST;CO;PORT;RD;LIB;)	\$ 24,000	\$ 139.50	5874 Morgan Dr, Ephrata 98823	LOTS 27 & 28; BLK 15 RIMROCK MEADOWS #4 (COMBO# 3252145)	SHARICK	JAMES & TAMMY	2424 CARLSBAD CT S	PUYALLUP, WA	98374-0000	2325-17-44-000818-000-00000
81800101000	295	151J (ST;CO;PORT;RD;LIB;)	\$ 12,000	\$ 69.75	240 Bourne Pl, Ephrata 98823	Lot 10; Blk. 1 Rimrock Meadows #4	DOMINGUEZ	REYNALDO & AUDELIA F	401 S KENTUCKY AVE SPACE #51	EAST WENATCHEE, WA	98802	2325-17-44-000818-000-00000
81801401100	295	151J (ST;CO;PORT;RD;LIB;)	\$ 12,000	\$ 69.75		Lot 11; Blk. 14 Rimrock Meadows #4	HAMMOND	BRENDA YANIN & RYAN JEFFERY	3040 TAHOE ST	MALAGA, WA	98828	2325-17-44-000818-000-00000
81801304100	295	151J (ST;CO;PORT;RD;LIB;)	\$ 12,000	\$ 69.75		LOT 41; BLK. 13; RIMROCK MEADOWS #4	LIU	TEH-TSAI	23308 NE 7TH CT	SAMMAMISH, WA	98074	2325-17-44-000818-000-00000
81801500100	295	151J (ST;CO;PORT;RD;LIB;)	\$ 12,000	\$ 69.75		LOT 1; BLK. 15; RIMROCK MEADOWS #4	PETERSON	DAVID	1004 REDBIRD	ABILENE, TX	79605-0000	2325-17-44-000818-000-00000
81800100600	295	151J (ST;CO;PORT;RD;LIB;)	\$ 12,000	\$ 69.75		LOT 6; BLK. 1 RIMROCK MEADOWS #4	FARIAS	JOSE FERNANDEZ	LEANDRA ARREGUIN-VALENCIA PO BOX 721	GRANDVIEW, WA	98930	2325-17-44-000818-000-00000
81801502400	295	151J (ST;CO;PORT;RD;LIB;)	\$ 12,000	\$ 69.75	5531 Morgan Dr, Ephrata 98823	LOT 24; BLK. 15; RIMROCK MEADOWS #4	HALBERT	BRIAN & ALICIA	175 MOORECROFT RD	CHEHALIS, WA	98532	2325-17-44-000818-000-00000
81800900500	295	151J (ST;CO;PORT;RD;LIB;)	\$ 12,000	\$ 69.75		LOT 5; BLK. 9 RIMROCK MEADOWS #4	SIMPSON &	BENJAMIN	LAUREN SCHAER 22642 SE 280TH PL	MAPLE VALLEY, WA	98038	2325-17-44-000818-000-00000
81801700300	295	151J (ST;CO;PORT;RD;LIB;)	\$ 12,000	\$ 69.75	1045 Bossburg Dr, Ephrata 98823	LOT 3; BLK. 17; RIMROCK MEADOWS #4	CONLIN	LORIE	735 40TH AVE	PLEASANTVILLE, IA	50225-0000	2325-17-44-000818-000-00000
81801704200	295	151J (ST;CO;PORT;RD;LIB;)	\$ 12,000	\$ 69.75		LOT 42; BLK 17 RIMROCK MEADOWS #4	LAWSON	LARRY G & PATRICIA A	8252 SE WILLOCK RD	OLALLA, WA	98359-0000	2325-17-44-000818-000-00000
81801802700	295	151J (ST;CO;PORT;RD;LIB;)	\$ 14,000	\$ 81.37	701 Jack Mountain Dr, Ephrata 98823	LOT 27; BLK. 18; RIMROCK MEADOWS #4	PELLETIER	DANIEL & JANIS	518 E OLYMPIC AVE	SPOKANE, WA	99207	2325-17-44-000818-000-00000
81800700400	295	151J (ST;CO;PORT;RD;LIB;)	\$ 12,000	\$ 69.75		Lot 4; Blk. 7 Rimrock Meadows #4	SAVING ME FIRST		PO BOX 885	SOAP LAKE, WA	98851-0885	2325-17-44-000818-000-00000
81800801000	295	151J (ST;CO;PORT;RD;LIB;)	\$ 12,000	\$ 69.75		Lot 10; Blk. 8 Rimrock Meadows #4	KIM	JULIE	11531 19TH AVE NE	SEATTLE, WA	98125	2325-17-44-000818-000-00000
81801402600	295	151J (ST;CO;PORT;RD;LIB;)	\$ 12,000	\$ 69.75		Lot 26; Blk. 14 Rimrock Meadows #4	KERTZMAN	KATHERINE	26439 161ST PL SE	COVINGTON, WA	98042	2325-17-44-000818-000-00000
81801503600	295	151J (ST;CO;PORT;RD;LIB;)	\$ 12,000	\$ 69.75		Lot 36; Blk. 15 Rimrock Meadows #4	COON	JERRY M & DEBORAH J	14412 52ND AVE W	EDMONDS, WA	98026	2325-17-44-000818-000-00000
81801702000	295	151J (ST;CO;PORT;RD;LIB;)	\$ 18,400	\$ 106.95	4390 Remuda Dr, Ephrata 98823	LOT 20; BLK 17 RIMROCK MEADOWS #4	MORGAN	ANTHONY J & APRIL C	8421 - 242ND ST E	GRAHAM, WA	98338-0000	2325-17-44-000818-000-00000
81800800900	295	151J (ST;CO;PORT;RD;LIB;)	\$ 12,000	\$ 69.75		Lot 9; Blk. 8 Rimrock Meadows #4	KIM	JULIE	11531 19TH AVE NE	SEATTLE, WA	98125	2325-17-44-000818-000-00000
81801703700	295	151J (ST;CO;PORT;RD;LIB;)	\$ 12,000	\$ 69.75	3060 Remuda Dr, Ephrata 98823	LOT 37; BLK. 17; RIMROCK MEADOWS #4	REED	ROGER M	316 GOLDCREST ST	EAST WENATCHEE, WA	98802	2325-17-44-000818-000-00000
81700801900	295	151J (ST;CO;PORT;RD;LIB;)	\$ 12,000	\$ 69.75		LOT 19; BLK. 8 RIMROCK MEADOWS #3	OROPEZA-GONZALEZ &	CARLOS	LUIS GERARDO OROPEZA 38251 55TH AVE S	AUBURN, WA	98001	2325-20-14-000817-000-00000
81801801600	295	151J (ST;CO;PORT;RD;LIB;)	\$ 12,000	\$ 69.75	790 Jack Mountain Dr, Ephrata 98823	LOT 16; BLK. 18; RIMROCK MEADOWS #4	WALTHO	GEORGE B & KATHRINE C	18100 ROAD B NW	EPHRATA, WA	98823-9607	2325-17-44-000818-000-00000
81801701300	295	151J (ST;CO;PORT;RD;LIB;)	\$ 21,700	\$ 126.13	5490 Remuda Dr, Ephrata 98823	LOT 13; BLK. 17; RIMROCK MEADOWS #4	GASTON	JEFFREY	LISA FAULKNER-GASTON PO BOX 190	EPHRATA, WA	98823	2325-17-44-000818-000-00000
81801704800	295	151J (ST;CO;PORT;RD;LIB;)	\$ 16,400	\$ 95.32	100 Zena Pl, Ephrata 98823	LOT 48; BLK. 17; RIMROCK MEADOWS #4	LAHD	JOHN	3153 HANSEL LANE	PESHASTIN, WA	98847	2325-17-44-000818-000-00000
81801704900	295	151J (ST;CO;PORT;RD;LIB;)	\$ 12,000	\$ 69.75		LOT 49; BLK. 17; RIMROCK MEADOWS #4	HAWKINS	RANDALL R	3005 EAST MAIN, APT H3	PUYALLUP, WA	98372	2325-17-44-000818-000-00000
81800900800	295	151J (ST;CO;PORT;RD;LIB;)	\$ 12,000	\$ 69.75		Lot 8; Blk. 9 Rimrock Meadows #4	GOLDEN CROW LLC		630 VALLEY MALL PKWY #606	EAST WENATCHEE, WA	98802-9504	2325-17-44-000818-000-00000
81801800200	295	151J (ST;CO;PORT;RD;LIB;)	\$ 12,000	\$ 69.75		LOT 2; BLK. 18; RIMROCK MEADOWS #4	HENSON	HOWARD	19609 HOLLYHILLS DR NE	BOTHELL, WA	98011	2325-17-44-000818-000-00000
81700303500	295	151J (ST;CO;PORT;RD;LIB;)	\$ 12,000	\$ 69.75		LOT 35; BLK. 3 RIMROCK MEADOWS #3	MORENO	JOSE ANGEL BRAVO	PO BOX 1047	QUINCY, WA	98848	2325-20-14-000817-000-00000
81801904200	295	151J (ST;CO;PORT;RD;LIB;)	\$ 12,000	\$ 69.75		LOT 42; BLK. 19 RIMROCK MEADOWS #4	CHAVEZ &	JOSE	ALLYSE BOGUE 17511 HIGHLAND VIEW DR	ARLINGTON, WA	98223	2325-17-44-000818-000-00000
81800801200	295	151J (ST;CO;PORT;RD;LIB;)	\$ 12,000	\$ 69.75		Lot 12; Blk. 8 Rimrock Meadows #4	RIMROCK MEADOWS ASSOCIATION		PO BOX 1195	EPHRATA, WA	98823-0000	2325-17-44-000818-000-00000

Parcel Number	District	District Desc	Total Value	Property Tax	Situs	Legal	Owner Last Name	Owner First Name	Owner Address	City State	Zip	MapNumber
81801401200	295	151J (ST;CO;PORT;RD;LIB;)	\$ 12,000	\$ 69.75		Lot 12; Blk. 14 Rimrock Meadows #4	JIMENEZ, JR &	NICOLAS & MARTHA ALICIA	ABRAHAM JIMENEZ 3040 TAHOE ST	MALAGA, WA	98828	2325-17-44-000818-000-00000
81801901400	295	151J (ST;CO;PORT;RD;LIB;)	\$ 12,000	\$ 69.75	954 Pondosa Dr, Ephrata 98823	LOT 14; BLK. 19; RIMROCK MEADOWS #4	SMITH	ROBERT R & HEATHER	2919 S LAKE STEVENS RD	LAKE STEVENS, WA	98258-0000	2325-17-44-000818-000-00000
81801901500	295	151J (ST;CO;PORT;RD;LIB;)	\$ 22,800	\$ 132.52	660 Pondosa Dr, Ephrata 98823	LOT 15; BLK. 19; RIMROCK MEADOWS #4	BURTON	JONATHAN C &	JESSICA M PARSONS 1045 160TH AVE SE	BELLEVUE, WA	98008-0000	2325-17-44-000818-000-00000
81801700800	295	151J (ST;CO;PORT;RD;LIB;)	\$ 12,000	\$ 69.75		LOT 8; BLK. 17 RIMROCK MEADOWS #4	VALENCIA	MARGARITA ARREGUIN	VICTOR F BERNAL ARREGUIN 2330 YAKIMA VALLEY HWY TLR #1	SUNNYSIDE, WA	98944	2325-17-44-000818-000-00000
81802000000	295	151J (ST;CO;PORT;RD;LIB;)	\$ -	\$ -		TRACT A; RIMROCK MEADOWS #4	RIMROCK MEADOWS ASSOCIATION		PO BOX 1195	EPHRATA, WA	98823-0000	2325-17-44-000818-000-00000
81802100000	295	151J (ST;CO;PORT;RD;LIB;)	\$ -	\$ -		TRACT B; RIMROCK MEADOWS #4	RIMROCK MEADOWS ASSOCIATION		PO BOX 1195	EPHRATA, WA	98823-0000	2325-17-44-000818-000-00000
81800200200	295	151J (ST;CO;PORT;RD;LIB;)	\$ 12,000	\$ 69.75		LOT 2; BLK 2; RIMROCK MEADOWS #4	KUKAL	CURTIS & BRITTANY	12228 NE 112TH PL APT A1	KIRKLAND, WA	98033	2325-17-44-000818-000-00000
81700700700	295	151J (ST;CO;PORT;RD;LIB;)	\$ 12,000	\$ 69.75		LOT 7; BLK. 7 RIMROCK MEADOWS #3	PEREZ	JESUS & BRENDA SUSANA	29401 MILITARY RD S UNIT 62	FEDERAL WAY, WA	98003	2325-20-14-000817-000-00000
81801501500	295	151J (ST;CO;PORT;RD;LIB;)	\$ 12,000	\$ 69.75		Lot 15; Blk. 15 Rimrock Meadows #4	THOROUGHMAN	DAVID	234 N MILLER ST #D	WENATCHEE, WA	98801-0000	2325-17-44-000818-000-00000
81700701200	295	151J (ST;CO;PORT;RD;LIB;)	\$ 12,000	\$ 69.75		LOT 12; BLK. 7 RIMROCK MEADOWS #3	SILVA &	OMAR EDUARDO ALDACO	SUSANA ARACELI SILVA CUEVAS 23907 13TH CT S	DES MOINES, WA	98198	2325-20-14-000817-000-00000
81800802700	295	151J (ST;CO;PORT;RD;LIB;)	\$ 12,000	\$ 69.75		LOT 27, BLK 8, RIMROCK MEADOWS #4	RYZHKOVA	OLEKSANDR & OKSANA	150 21ST PL NW	EAST WENATCHEE, WA	98802	2325-17-44-000818-000-00000
81800802100	295	151J (ST;CO;PORT;RD;LIB;)	\$ 12,000	\$ 69.75		LOT 21, BLK 8, RIMROCK MEADOWS #4	DONSKYKH	IHOR VICTOROVICH & OLHA	657 BAKER AVE APT A204	EAST WENATCHEE, WA	98802	2325-17-44-000818-000-00000
81801801900	295	151J (ST;CO;PORT;RD;LIB;)	\$ 12,000	\$ 69.75		LOT 19; BLK. 18; RIMROCK MEADOWS #4	OUELLET	NICK & PEGGY	4637 E BAJADA RD	CAVE CREEK, AZ	85331-0000	2325-17-44-000818-000-00000
81801900600	295	151J (ST;CO;PORT;RD;LIB;)	\$ 12,000	\$ 69.75		LOT 6; BLK 19 RIMROCK MEADOWS #4	ROBINSON	ROSE	22801 SADDLE ST	LEAVENWORTH, WA	98826	2325-17-44-000818-000-00000
81801501700	295	151J (ST;CO;PORT;RD;LIB;)	\$ 12,000	\$ 69.75		Lot 17; Blk. 15 Rimrock Meadows #4	HANNIGAN	MICHAEL	PO BOX 115	RIVERSIDE, WA	98849	2325-17-44-000818-000-00000
81800901100	295	151J (ST;CO;PORT;RD;LIB;)	\$ 12,000	\$ 69.75		LOT 11, BLOCK 9, RIMROCK MEADOWS DIV 4	HUDSON	DARRYL L	17304 RD 9 NW 28	QUINCY, WA	98848	2325-17-44-000818-000-00000
81800802900	295	151J (ST;CO;PORT;RD;LIB;)	\$ 12,000	\$ 69.75	5928 E Coyote Trl, Ephrata 98823	LOT 29; BLK. 8 RIMROCK MEADOWS #4	MENDOZA	NOE & GUADALUPE	2801 ENTIAT WAY	ENTIAT, WA	98822	2325-17-44-000818-000-00000
81801100300	295	151J (ST;CO;PORT;RD;LIB;)	\$ 21,100	\$ 122.64		LOT 3, BLK 11, RIMROCK MEADOWS DIV 4	ISIORDIA	YARA L	124 5TH AVE N	ALGONA, WA	98001	2325-17-44-000818-000-00000
81800600200	295	151J (ST;CO;PORT;RD;LIB;)	\$ 12,000	\$ 69.75		Lot 2; Blk. 6 Rimrock Meadows #4	RIMROCK MEADOWS ASSOCIATION		PO BOX 1195	EPHRATA, WA	98823-0000	2325-17-44-000818-000-00000
81800602100	295	151J (ST;CO;PORT;RD;LIB;)	\$ 12,000	\$ 69.75		Lot 21; Blk. 6 Rimrock Meadows #4	RIMROCK MEADOWS ASSOCIATION		PO BOX 1195	EPHRATA, WA	98823-0000	2325-17-44-000818-000-00000
81801400500	295	151J (ST;CO;PORT;RD;LIB;)	\$ 12,000	\$ 69.75		LOT 5; BLK 14; RIMROCK MEADOWS DIV 4	STEENVOORDE	ANDREW & JULIE	44415 SE 166TH STREET	NORTH BEND, WA	98045	2325-17-44-000818-000-00000
81800000295	295	151J (ST;CO;PORT;RD;LIB;)	\$ 122,000	\$ 709.10		TAX 2 IN RIMROCK MEADOWS DIV 4	RIMROCK MEADOWS ASSOCIATION		PO BOX 1195	EPHRATA, WA	98823-0000	2325-17-44-000818-000-00000
81801401600	295	151J (ST;CO;PORT;RD;LIB;)	\$ 12,000	\$ 69.75		LOT 16, BLOCK 14, RIMROCK MEADOWS DIV 4	LANDRY &	YVETTE M	GARY WILLIAM DEMMERT JR PO BOX 665	WAUNA, WA	98395	2325-17-44-000818-000-00000
81700700600	295	151J (ST;CO;PORT;RD;LIB;)	\$ 12,000	\$ 69.75	1510 W Coyote Trl, Ephrata 98823	LOT 6; BLK 7; RIMROCK MEADOWS DIV 3	LUTZ	TONY E & GWINDA L	10501 RD M SW	ROYAL CITY, WA	99357	2325-20-14-000817-000-00000
81801500400	295	151J (ST;CO;PORT;RD;LIB;)	\$ 12,000	\$ 69.75		LOT 4; BLK. 15 RIMROCK MEADOWS #4	RIMROCK MEADOWS ASSOCIATION		PO BOX 1195	EPHRATA, WA	98823-0000	2325-17-44-000818-000-00000
81801401800	295	151J (ST;CO;PORT;RD;LIB;)	\$ 12,000	\$ 69.75		LOT 18, BLK 14 RIMROCK MEADOWS DIVISION 4	SPICER	RONALD JAMES	119 1ST AVE NW #1392	EPHRATA, WA	98823	2325-17-44-000818-000-00000
81800900700	295	151J (ST;CO;PORT;RD;LIB;)	\$ 12,000	\$ 69.75		LOT 7; BLK. 9 RIMROCK MEADOWS #4	RIMROCK MEADOWS ASSOCIATION		PO BOX 1195	EPHRATA, WA	98823-0000	2325-17-44-000818-000-00000
81700000295	295	151J (ST;CO;PORT;RD;LIB;)	\$ 87,000	\$ 505.67	140 Tumbleweed Ct, Ephrata 98823	TAX 4 IN RIMROCK MEADOWS DIVISION 3	RIMROCK MEADOWS ASSOCIATION		PO BOX 1195	EPHRATA, WA	98823-0000	2325-20-14-000817-000-00000
81700304900	295	151J (ST;CO;PORT;RD;LIB;)	\$ 12,000	\$ 69.75		LOT 49; BLK. 3; RIMROCK MEADOWS #3	TU	BONNIE	16 SHIZHENG N 6TH ROAD #21-1	TAI-CHUNG XITUN, TAIWAN	407	2325-20-14-000817-000-00000
81801403000	295	151J (ST;CO;PORT;RD;LIB;)	\$ 12,000	\$ 69.75		LOT 30, BLK 14, RIMROCK MEADOWS #4	BESABELLA &	DIONELO R & NANETTE DIMEN	DEBBIE DIMEN BESABELLA 558 FORT ST	RICHLAND, WA	99352	2325-17-44-000818-000-00000

Parcel Number	District	District Desc	Total Value	Property Tax	Situs	Legal	Owner Last Name	Owner First Name	Owner Address	City State	Zip	MapNumber
81800300900	295	151J (ST;CO;PORT;RD;LIB;)	\$ 12,000	\$ 69.75		Lot 9; Blk. 3 Rimrock Meadows #4	YU	HWAN	C/O BYONG J PARK 630 VALLEY MALL PKWY #606	EAST WENATCHEE, WA	98802-0000	2325-17-44-000818-000-00000
81801402700	295	151J (ST;CO;PORT;RD;LIB;)	\$ 12,000	\$ 69.75	3475 Cornucopia Dr, Ephrata 98823	Lot 27; Blk. 14 Rimrock Meadows #4	KERTZMAN	KATHERINE	26439 161ST PL SE	COVINGTON, WA	98042	2325-17-44-000818-000-00000
81801100400	295	151J (ST;CO;PORT;RD;LIB;)	\$ 12,000	\$ 69.75		LOT 4; BLK 11; RIMROCK MEADOWS #4	ISIRDIA	YARA L	124 5TH AVE N	ALGONA, WA	98001	2325-17-44-000818-000-00000
81700700800	295	151J (ST;CO;PORT;RD;LIB;)	\$ 29,800	\$ 173.21	282 Tumbleweed Trl, Ephrata 98823	Lot 8; Blk. 7 Rimrock Meadows #3	PEREZ	JESUS & BRENDA SUSANA	MARCO CUEVAS 29401 MILITARY RD S #62	FEDERAL WAY, WA	98003	2325-20-14-000817-000-00000
81801400800	295	151J (ST;CO;PORT;RD;LIB;)	\$ 12,000	\$ 69.75		LOT 8; BLK. 14 RIMROCK MEADOWS #4	LEBEDINETS REVOCABLE LIVING TRUST	KENDI NICHOLE	KENDI NICHOLE LEBEDINETS, TRUSTEE 2611 N BENNETT ST	TACOMA, WA	98407	2325-17-44-000818-000-00000
81800900200	295	151J (ST;CO;PORT;RD;LIB;)	\$ 275,300	\$ 1,600.13	380 Altoona Dr, Ephrata 98823	LOTS 1 & 2; BLK. 6 RIMROCK MEADOWS #3; LOTS 1 THRU 4; BLK. 9; RIMROCK MEADOWS #4	TUPLING	RANDALL W & JENNA N	PO BOX 518	EPHRATA, WA	98823	2325-17-44-000818-000-00000
81800300300	295	151J (ST;CO;PORT;RD;LIB;)	\$ 12,000	\$ 69.75		LOT 3; BLK 3 RIMROCK MEADOWS #4	ROBINSON III	THEODORE A & KIMBERLY S	6098 OLD HIGHWAY 35	BIG FORK, MT	59911	2325-17-44-000818-000-00000
81801100200	295	151J (ST;CO;PORT;RD;LIB;)	\$ 12,000	\$ 69.75		LOT 2; BLK 11; RIMROCK MEADOWS DIV 4	ISIRDIA	YARA L	124 5TH AVE N	ALGONA, WA	98001	2325-17-44-000818-000-00000
81801904300	295	151J (ST;CO;PORT;RD;LIB;)	\$ 12,000	\$ 69.75		LOT 43; BLK. 19 RIMROCK MEADOWS #4	CHAVEZ &	JOSE	ALLYSE BOGUE 17511 HIGHLAND VIEW DR	ARLINGTON, WA	98223	2325-17-44-000818-000-00000
81801500600	295	151J (ST;CO;PORT;RD;LIB;)	\$ 12,000	\$ 69.75		LOT 6; BLK. 15 RIMROCK MEADOWS #4	CRAVENS	MARCUS & JENNY	11709 34TH ST NE	LAKE STEVENS, WA	98258	2325-17-44-000818-000-00000
81801502100	295	151J (ST;CO;PORT;RD;LIB;)	\$ 12,000	\$ 69.75		LOT 21; BLK. 15 RIMROCK MEADOWS #4	LEAMY	ROBERT & CINDI	30901 M PLACE	OCEAN PARK, WA	98640	2325-17-44-000818-000-00000
81801301300	295	151J (ST;CO;PORT;RD;LIB;)	\$ 12,000	\$ 69.75		LOT 13; BLK 13; RIMROCK MEADOWS DIV 4	CURRIER	ETHAN	PO BOX 10845	BAINBRIDGE ISLAND, WA	98110	2325-17-44-000818-000-00000
81800301200	295	151J (ST;CO;PORT;RD;LIB;)	\$ 12,000	\$ 69.75		Lot 12; Blk. 3 Rimrock Meadows #4	AHN	YOUNG IM	C/O BYONG J PARK 630 VALLEY MALL PKY #606	EAST WENATCHEE, WA	98802-0000	2325-17-44-000818-000-00000
81801001600	295	151J (ST;CO;PORT;RD;LIB;)	\$ 12,000	\$ 69.75		LOT 16, BLK 10, RIMROCK MEADOWS #4	WEIGHTMAN	ANDREW & STACY	2390 PEACE PORTAL DR	BLAINE, WA	98230-8062	2325-17-44-000818-000-00000
81800802200	295	151J (ST;CO;PORT;RD;LIB;)	\$ 12,000	\$ 69.75		LOT 22, BLK 8, RIMROCK MEADOWS #4	OROSCO SANCHEZ	MIGUEL	3117 1ST STREET SE	EAST WENATCHEE, WA	98802	2325-17-44-000818-000-00000
81801501000	295	151J (ST;CO;PORT;RD;LIB;)	\$ 12,000	\$ 69.75		LOT 10, BLK 15, RIMROCK MEADOWS #4	TATUNAY	ERNESTO ESPEJO & HELEN SANTOS	1700 EDISON ST	KENNEWICK, WA	99338	2325-17-44-000818-000-00000
81801501300	295	151J (ST;CO;PORT;RD;LIB;)	\$ 12,000	\$ 69.75	2603 Morgan Dr, Ephrata 98823	LOT 13, BLK 15, RIMROCK MEADOWS #4	STEWART	ROBERT	4552 CINDY LANE	ROBSTOWN, TX	78380	2325-17-44-000818-000-00000
81800802300	295	151J (ST;CO;PORT;RD;LIB;)	\$ 12,000	\$ 69.75		Lot 23; Blk. 8 Rimrock Meadows #4	KEUM	BORICIA	11531 - 19TH AVE NE	SEATTLE, WA	98125	2325-17-44-000818-000-00000
81800100900	295	151J (ST;CO;PORT;RD;LIB;)	\$ 12,000	\$ 69.75		LOT 9, BLK 1 RIMROCK MEADOWS DIV 4	WOODS	JAMES RICHARD	16410 SE JONES ROAD	RENTON, WA	98058	2325-17-44-000818-000-00000
81801002800	295	151J (ST;CO;PORT;RD;LIB;)	\$ 12,000	\$ 69.75		LOT 28; BLK 10; RIMROCK MEADOWS DIV 4	LUTZ	TONY E & GWINDA L	10501 RD M SW	ROYAL CITY, WA	99357	2325-17-44-000818-000-00000
81800800300	295	151J (ST;CO;PORT;RD;LIB;)	\$ 12,000	\$ 69.75		Lot 3; Blk. 8 Rimrock Meadows #4	KEUM	PETER	11531 19TH AVE NE	SEATTLE, WA	98125	2325-17-44-000818-000-00000
81801400900	295	151J (ST;CO;PORT;RD;LIB;)	\$ 15,300	\$ 88.93	366 Elk City Pl, Ephrata 98823	LOT 9; BLK. 14 RIMROCK MEADOWS #4	LEBEDINETS REVOCABLE LIVING TRUST	KENDI NICHOLE	KENDI NICHOLE LEBEDINETS, TRUSTEE 2611 N BENNETT ST	TACOMA, WA	98407	2325-17-44-000818-000-00000
81801401000	295	151J (ST;CO;PORT;RD;LIB;)	\$ 12,000	\$ 69.75		LOT 10; BLK. 14 RIMROCK MEADOWS #4	VARGAS	DIEGO G	115 N KANSAS AVE	EAST WENATCHEE, WA	98802	2325-17-44-000818-000-00000
81801003200	295	151J (ST;CO;PORT;RD;LIB;)	\$ 12,000	\$ 69.75	4269 Altoona Dr, Ephrata 98823	LOT 32; BLK; 10; RIMROCK MEADOWS DIV 4	LUTZ	TONY E & GWINDA L	10501 RD M SW	ROYAL CITY, WA	99357	2325-17-44-000818-000-00000
81801003300	295	151J (ST;CO;PORT;RD;LIB;)	\$ 12,000	\$ 69.75	4037 Altoona Dr, Ephrata 98823	LOT 33; BLK 10; RIMROCK MEADOWS DIV 4	LUTZ	TONY E & GWINDA L	10501 RD M SW	ROYAL CITY, WA	99357	2325-17-44-000818-000-00000
81700801700	295	151J (ST;CO;PORT;RD;LIB;)	\$ 12,000	\$ 69.75		LOT 17; BLK. 8 RIMROCK MEADOWS #3	OROPEZA-GONZALEZ	CARLOS	38251 55TH AVE S	AUBURN, WA	98001	2325-20-14-000817-000-00000
81700801800	295	151J (ST;CO;PORT;RD;LIB;)	\$ 12,000	\$ 69.75		LOT 18; BLK. 8 RIMROCK MEADOWS #3	OROPEZA-GONZALEZ	CARLOS	38251 55TH AVE S	AUBURN, WA	98001	2325-20-14-000817-000-00000
81801401500	295	151J (ST;CO;PORT;RD;LIB;)	\$ 12,000	\$ 69.75		LOT 15; BLK. 14 RIMROCK MEADOWS #4	MUNDEN	MICHELLE IRENE	1319 E 68TH ST	TACOMA, WA	98404	2325-17-44-000818-000-00000
81801500300	295	151J (ST;CO;PORT;RD;LIB;)	\$ 12,000	\$ 69.75	1089 Morgan Dr, Ephrata 98823	LOT 3; BLK. 15 RIMROCK MEADOWS #4	VALLADARES &	ADRIANA	ALEXANDER SILVA GUERRERO 517 CASCADE ST	WENATCHEE, WA	98801	2325-17-44-000818-000-00000
81700701000	295	151J (ST;CO;PORT;RD;LIB;)	\$ 12,000	\$ 69.75		LOT 10; BLK. 7 RIMROCK MEADOWS #3	PEREZ &	JESUS & BRENDA SUSANA	LETICIA CUEVAS MATA & JESUS GONZALES VASQUEZ 29401 MILITARY RD UNIT #62	FEDERAL WAY, WA	98003	2325-20-14-000817-000-00000
81801500900	295	151J (ST;CO;PORT;RD;LIB;)	\$ 12,000	\$ 69.75		LOT 9, BLK 15, RIMROCK MEADOWS #4	TATUNAY	ERNESTO ESPEJO & HELEN SANTOS	1700 EDISON ST	KENNEWICK, WA	99338	2325-17-44-000818-000-00000
81700700500	295	151J (ST;CO;PORT;RD;LIB;)	\$ 12,000	\$ 69.75		LOT 5; BLK 7; RIMROCK MEADOWS DIV 3	LUTZ	TONY E & GWINDA L	10501 RD M SW	ROYAL CITY, WA	99357	2325-20-14-000817-000-00000

Parcel Number	District	District Desc	Total Value	Property Tax	Situs	Legal	Owner Last Name	Owner First Name	Owner Address	City State	Zip	MapNumber
81801003100	295	151J (ST;CO;PORT;RD;LIB;)	\$ 12,000	\$ 69.75		LOT 31, BLK 10, RIMROCK MEADOWS DIV #4	LUTZ	TONY E & GWINDA L	10501 RD M SW	ROYAL CITY, WA	99357	2325-17-44-000818-000-00000
81700500900	295	151J (ST;CO;PORT;RD;LIB;)	\$ 12,000	\$ 69.75		LOT 9, BLK 5, RIMROCK MEADOWS DIV 3	WARREN	CONNOR & REBECCA	4613 76TH DR NE	MARYSVILLE, WA	98270	2325-20-14-000817-000-00000
81700501000	295	151J (ST;CO;PORT;RD;LIB;)	\$ 12,000	\$ 69.75	1780 Quarter Moran Dr, Ephrata 98823	LOT 10, BLK 5, RIMROCK MEADOWS DIV 3	WARREN	CONNOR & REBECCA	4613 76TH DR NE	MARYSVILLE, WA	98270	2325-20-14-000817-000-00000
81801001300	295	151J (ST;CO;PORT;RD;LIB;)	\$ 12,000	\$ 69.75		LOT 13; BLK 10; RIMROCK MEADOWS DIV 4	JUSTICE &	ROY	CYDNEY RAE 301 E WALLACE KNEELAND BLVD 224218	SHELTON, WA	98584	2325-17-44-000818-000-00000
81800902600	295	151J (ST;CO;PORT;RD;LIB;)	\$ 12,000	\$ 69.75		LOT 26; BLK 9; RIMROCK MEADOWS DIV 4	LUTZ	TONY E & GWINDA L	10501 RD M SW	ROYAL CITY, WA	99357	2325-17-44-000818-000-00000
			\$ 27,665,900	\$ 193,262.60								