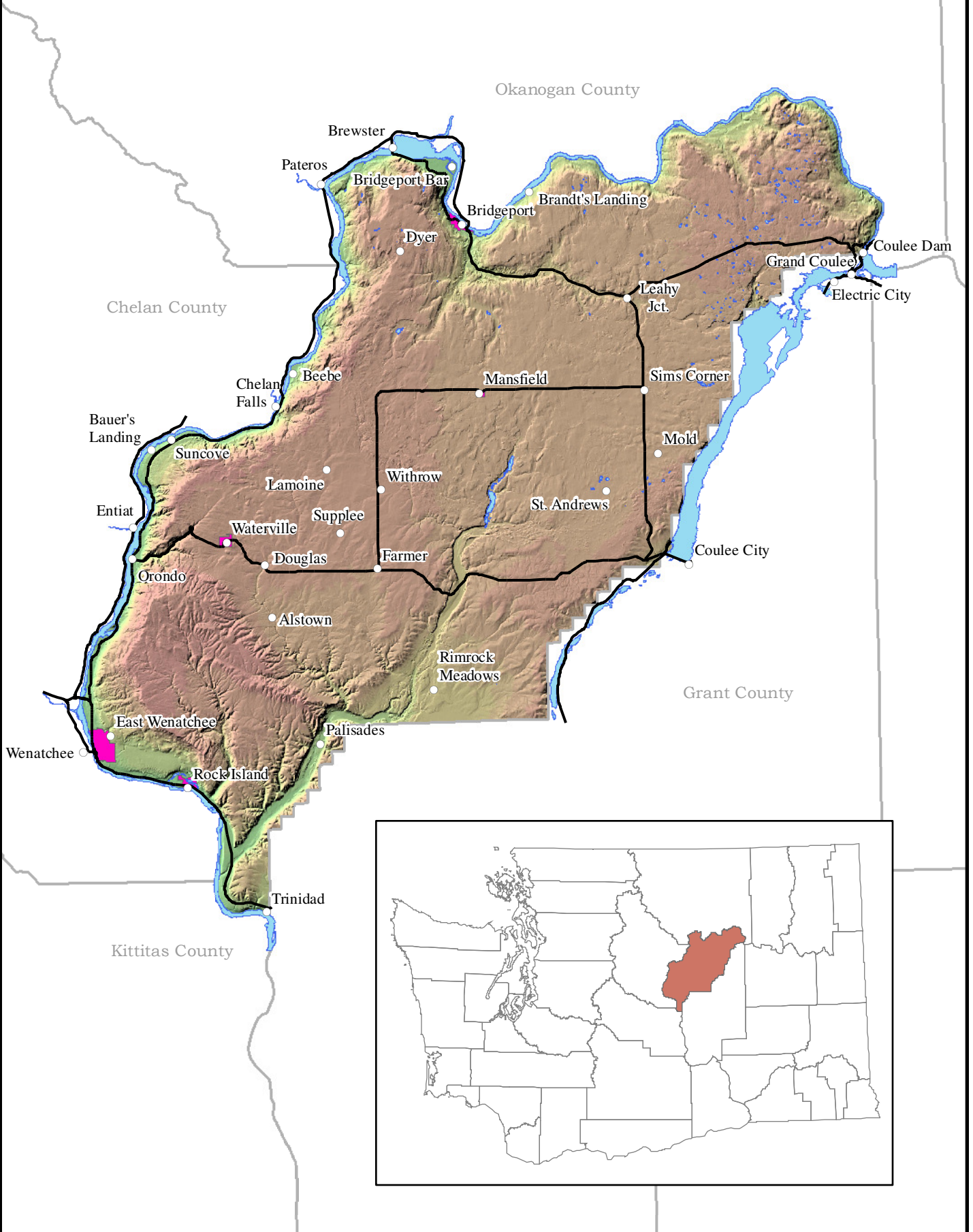
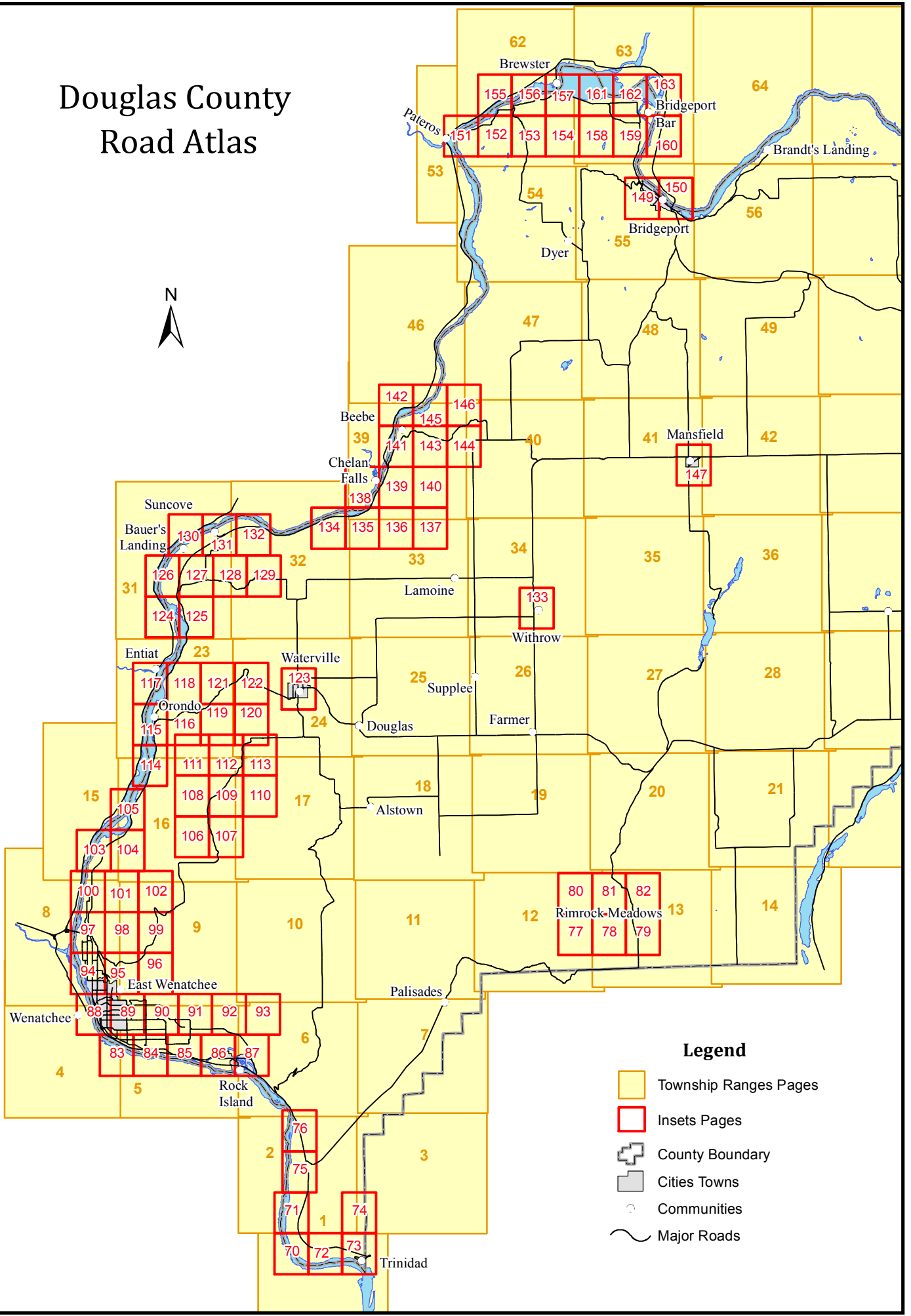


# 2017 Douglas County Road Atlas

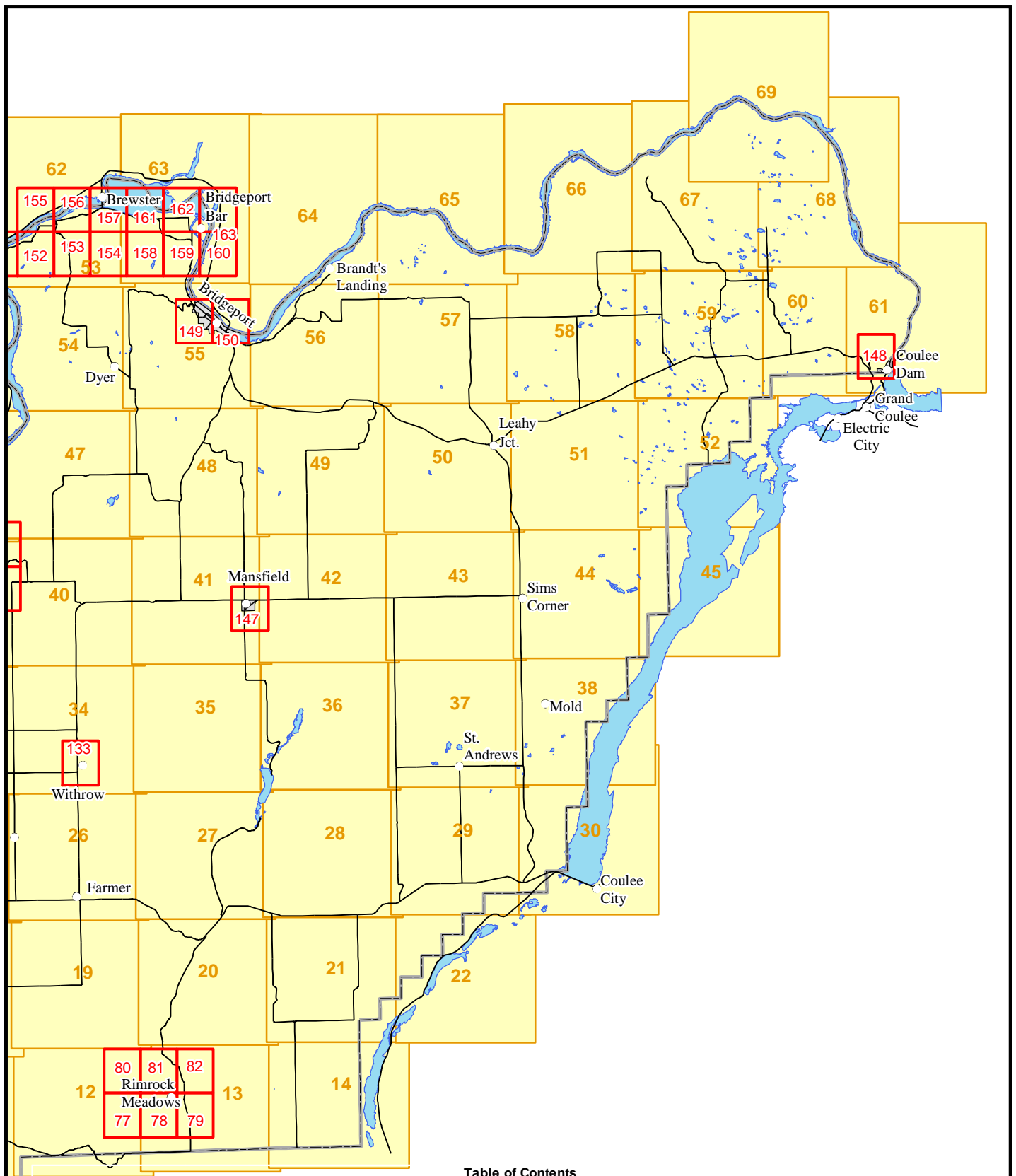


# Douglas County Road Atlas



## Legend

- Township Ranges Pages
- Insets Pages
- County Boundary
- Cities Towns
- Communities
- Major Roads



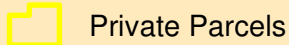
**Table of Contents**

Legend	iv	Map Page	Page	Map Page	Page	Map Page	Page
<b>Map Page</b>	<b>Page</b>	Brown's Canyon	128 - 129	East Wenatchee	88 - 89,	Suncove	131
Township & Range Maps	1 - 69	Central Ferry Canyon Rd	153	Greens Canyon Rd	94 - 95	Turtle Rock	105
Apple Capital Loop Trail	83	Chelan Hills Acres	135 - 140	Kirby Billingsley Hydro Park	134	Twin W	132
Badger Mountain	106 - 113	Chelan Springs	143 - 146	Lincoln Rock State Park	84	Waterville	123
Badger Mountain Rd	96, 99	Coulee Dam	148	Mansfield	103	Whitley Canyon Rd	154
Baker Flats	100	Crane Orchard Rd	151 - 152,	Mansfield	147	Withrow	133
Bauer's Landing	130	155 - 156		Odabashian Bridge	97		
Beebe	141 - 142	Crescent Bar	72 - 73	Orondo	114 - 118		
Brewster Bridge	157	Daroga State Park	124 - 125	Pangborn Airport	85, 90 - 91	<b>Indexes</b>	<b>Page</b>
Bridgeport	149 - 150	Deer Creek	119 - 122	Rimrock Meadows	77 - 82	Roads	164 - 180
Bridgeport Bar	158 - 163	Desert Canyon	126	Rock Island	86 - 87	Public Buildings & Schools	181
		Desert Canyon Golf Course	127	Spanish Castle	70 - 71	Recreation	182

# Legend

## Land Ownership

### Private Lands

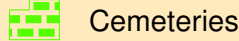


Private Parcels

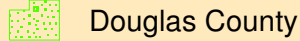
### Public Lands



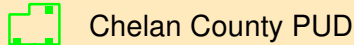
Cities & Towns



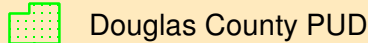
Cemeteries



Douglas County



Chelan County PUD




Douglas County PUD



Grant County PUD



Special Districts



State



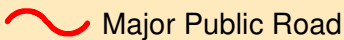
Universities



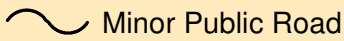
USA

## Transportation

### Roads



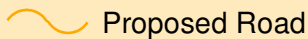
Major Public Road



Minor Public Road



Private Road

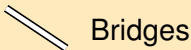


Proposed Road

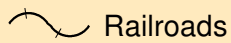
## Airports, Bridges, Railroads



Airports

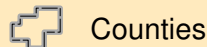


Bridges



Railroads

## Local Government



Counties



Cities Towns



Communities

## Townships & Sections



Townships



Sections

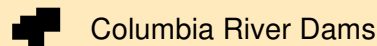
## Water Features



Springs

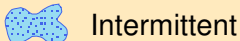


Irrigation Canal

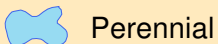


Columbia River Dams

## Rivers & Lakes



Intermittent

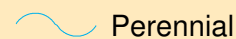


Perennial

## Streams

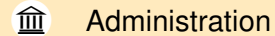


Intermittent



Perennial

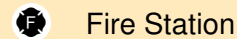
## Public Buildings



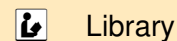
Administration



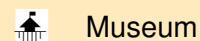
City Hall



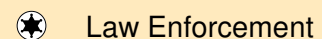
Fire Station



Library



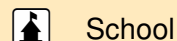
Museum



Law Enforcement



Post Office



School



Utility

## Recreation

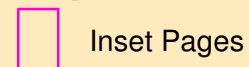


Parks Recreation




Trails

## Map Insets



Inset Pages

Note: This road atlas is intended for general information purposes only. Douglas County makes no claim as to the accuracy or current condition of the data shown on this map. Please visit Douglas County's Interactive Web Map for more current information at [http://gis.douglascountywa.net/flexviewers/Interactive\\_Web\\_Map/](http://gis.douglascountywa.net/flexviewers/Interactive_Web_Map/). The aerial imagery was taken in Spring 2016 and has a resolution of 8 inches in the East Wenatchee area; 4 inches in the Bridgeport area; and 9 inches in the rest of the County.



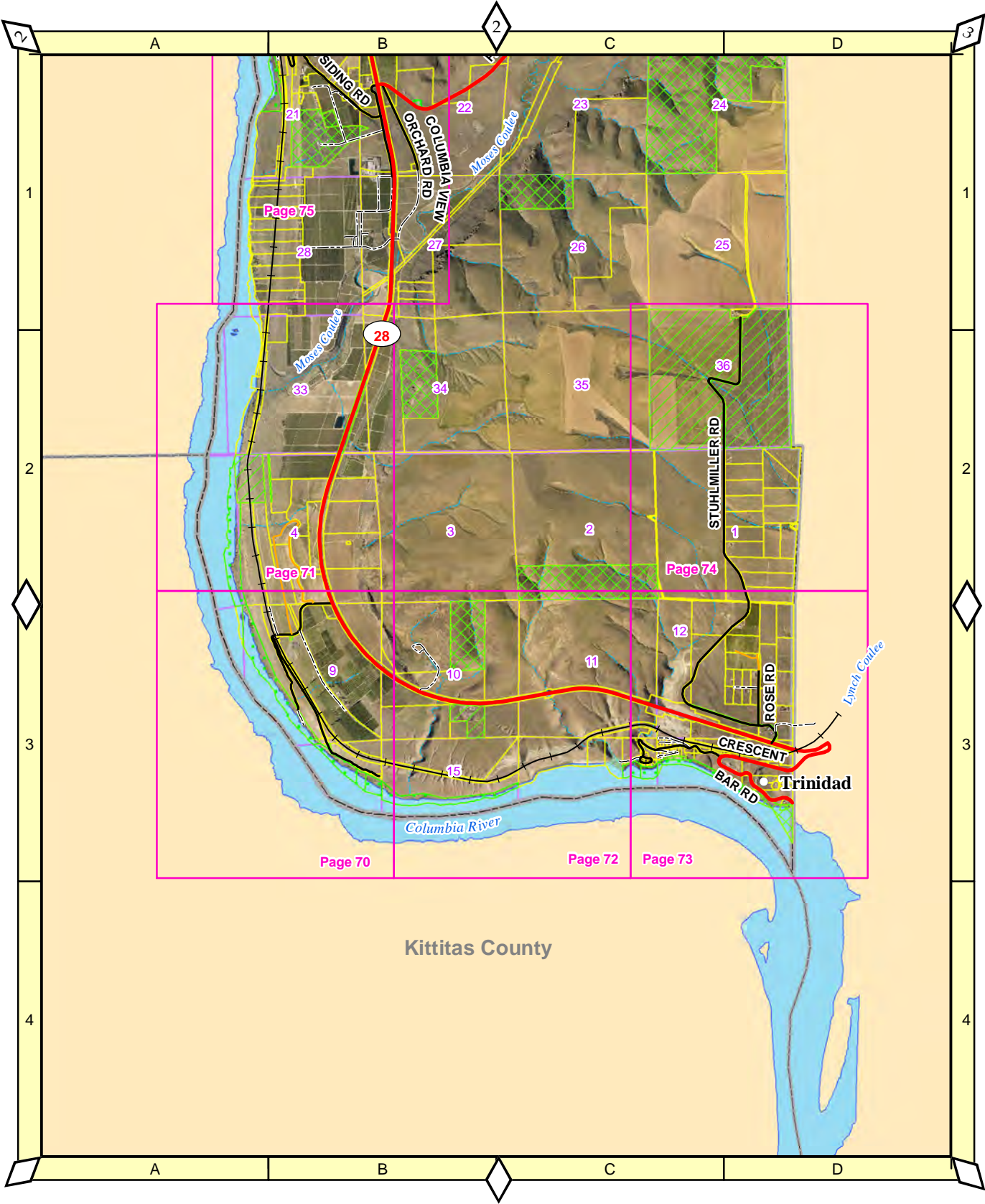
Douglas County  
Transportation &  
Land Services  
Public Services Building  
140 - 19th St NW, Suite A  
East Wenatchee, WA 98802  
(509) 884-7173

Some roads shown on these maps may be gated. Not all roads are open to public access, particularly private roads. Please contact Douglas County GIS for information on specific roads. Not all publicly owned lands are open to the public. Please contact the owner for information on acceptable uses of their property.

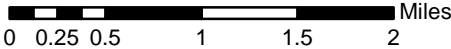
PLEASE DO NOT TRESPASS!

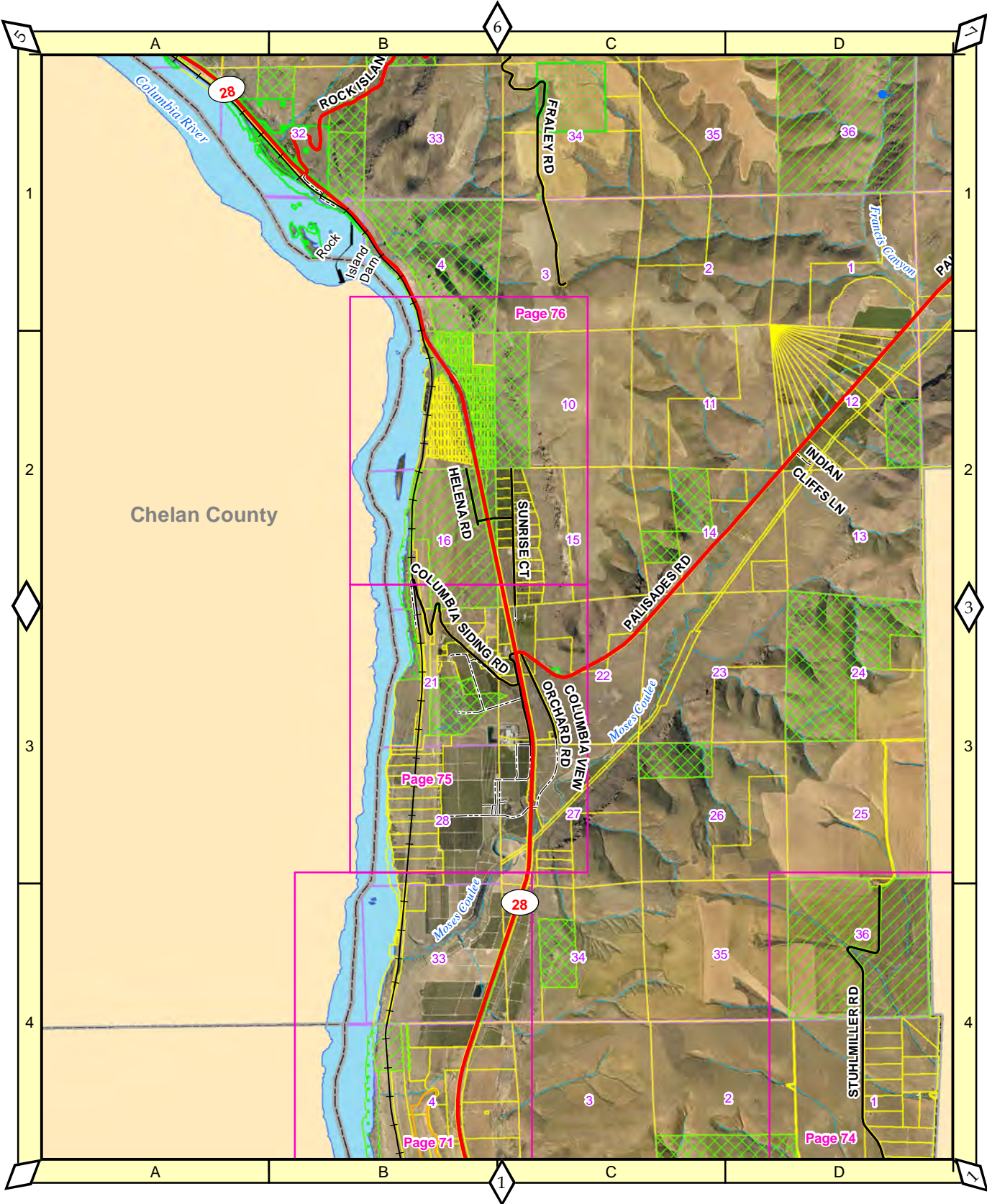
Atlas last updated: June 2017

Douglas County's GIS Department is open to the public from 8:00 AM to 5:00 PM, Monday through Friday but closed daily for lunch from 12 noon to 1:00 PM. If you have GIS or mapping questions, call Todd Wilson, GIS Coordinator, or Amanda Taub, GIS Analyst, at the above phone number; stop by our office at the Public Services Building in East Wenatchee; or email Todd Wilson at [twilson@co.douglas.wa.us](mailto:twilson@co.douglas.wa.us), or Amanda Taub at [ataub@co.douglas.wa.us](mailto:ataub@co.douglas.wa.us).

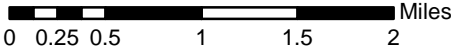


1 in = 1 mile

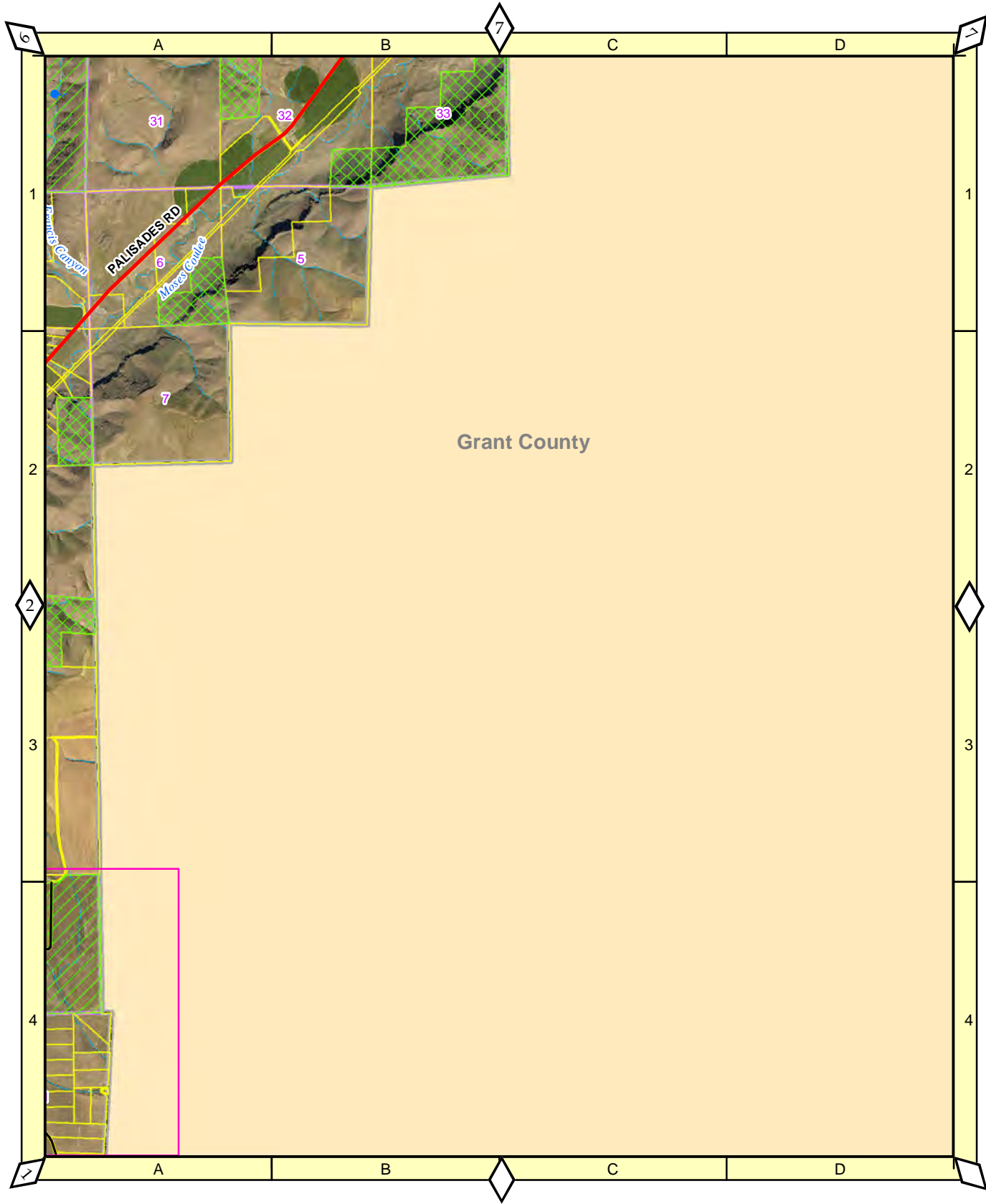




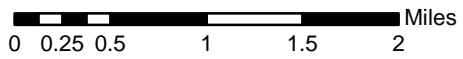
1 in = 1 mile



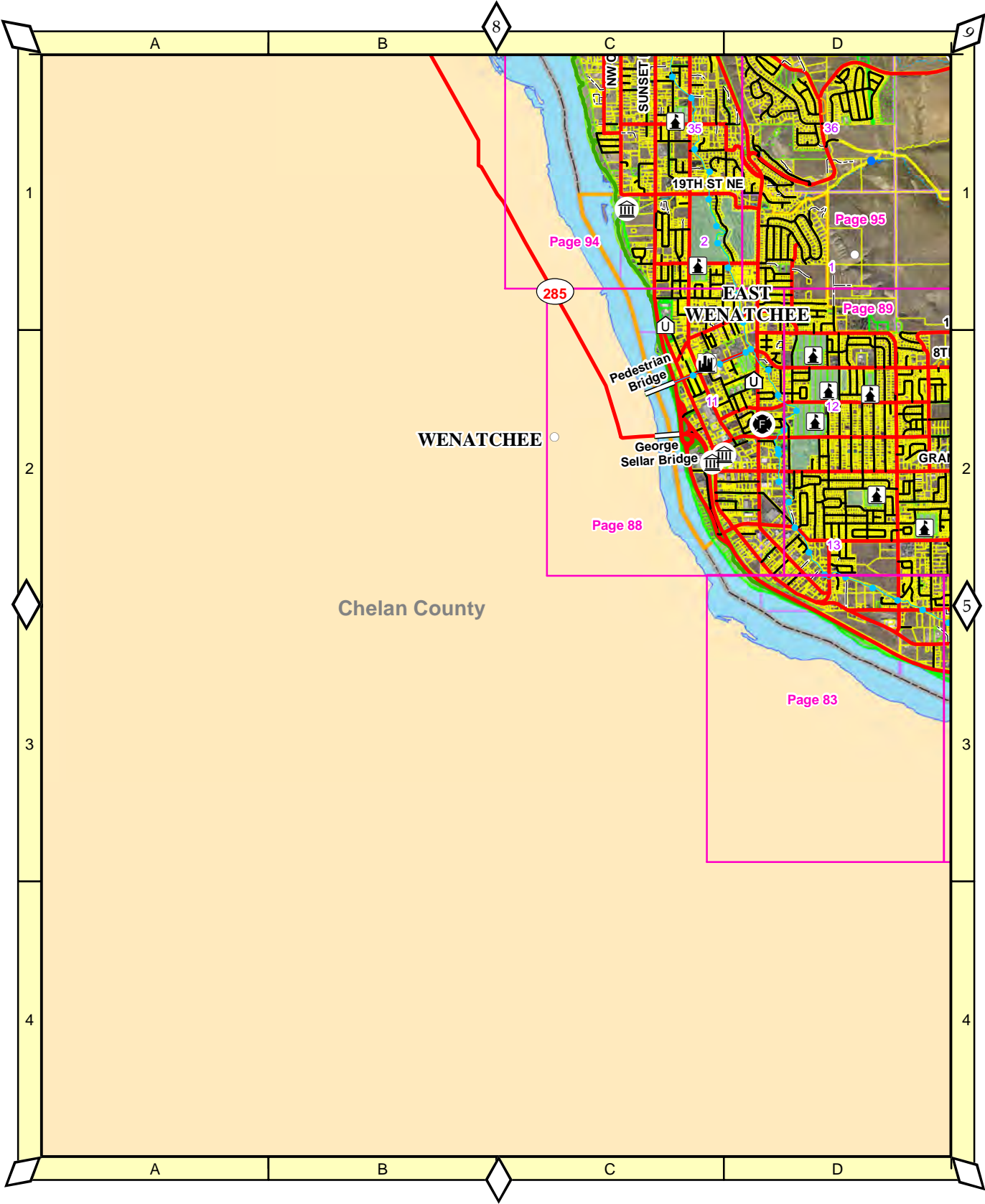
T21 R23



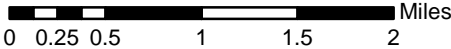
1 in = 1 mile

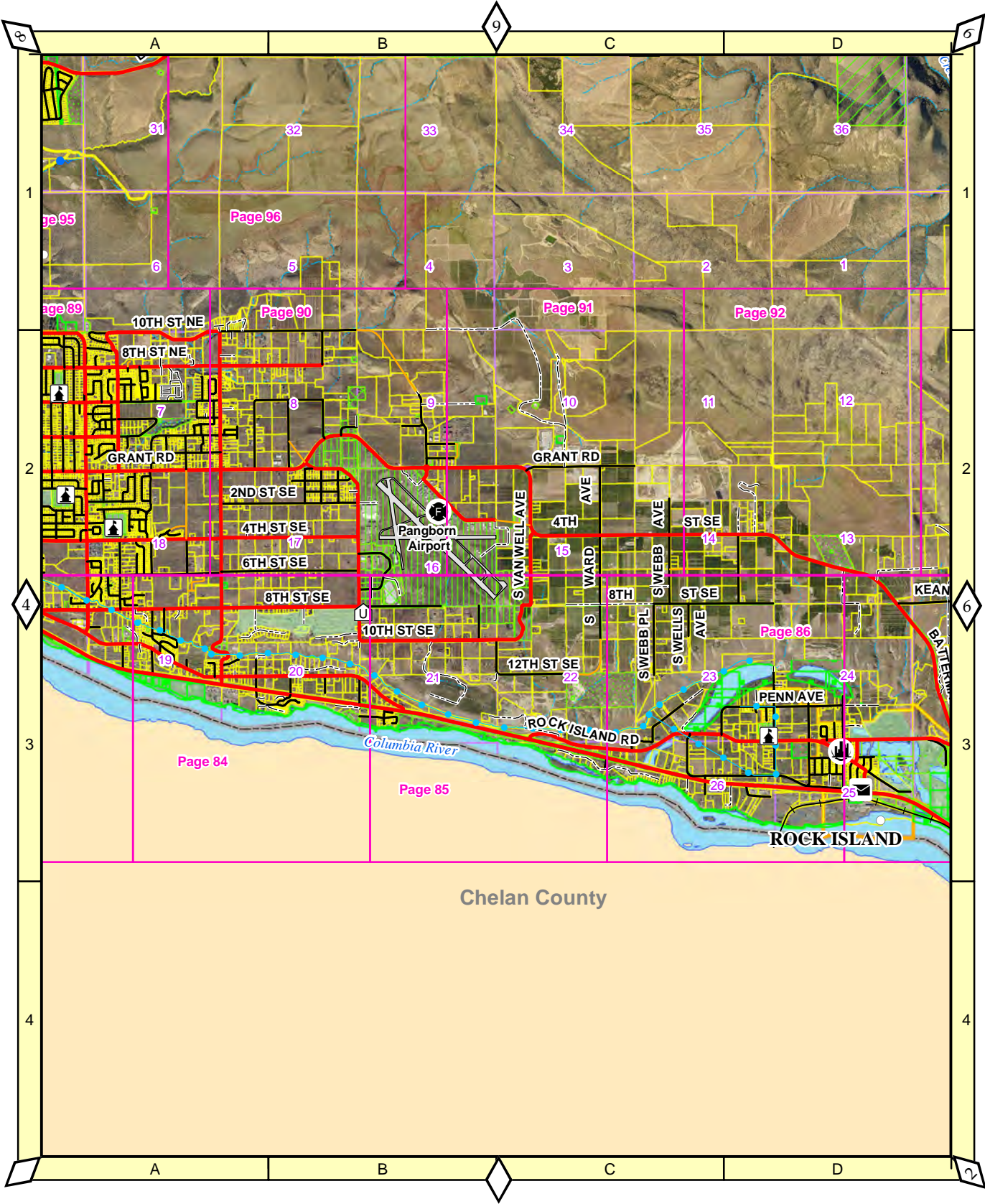


3

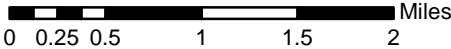


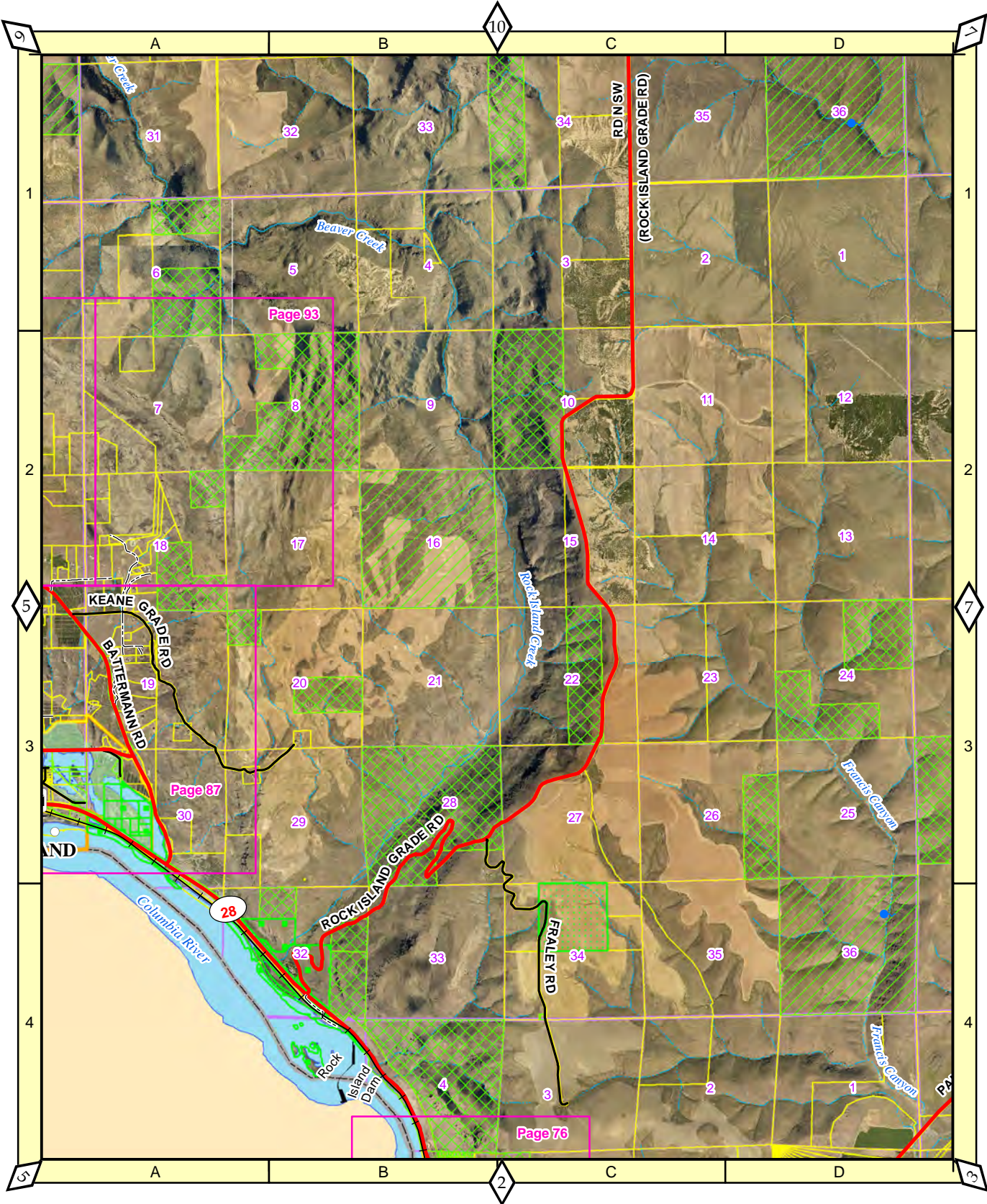
1 in = 1 mile



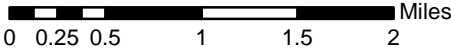


1 in = 1 mile

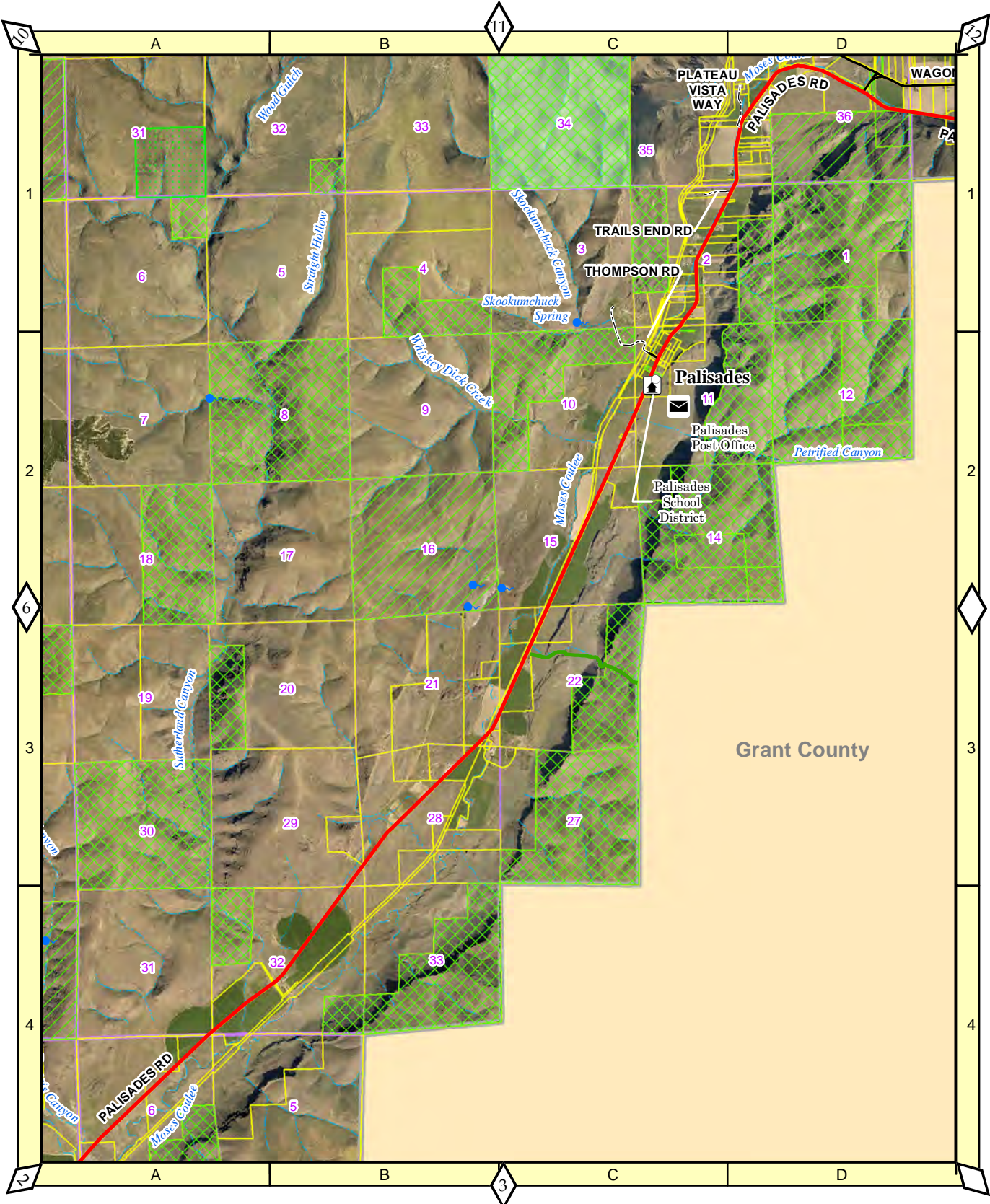




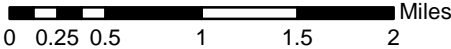
1 in = 1 mile

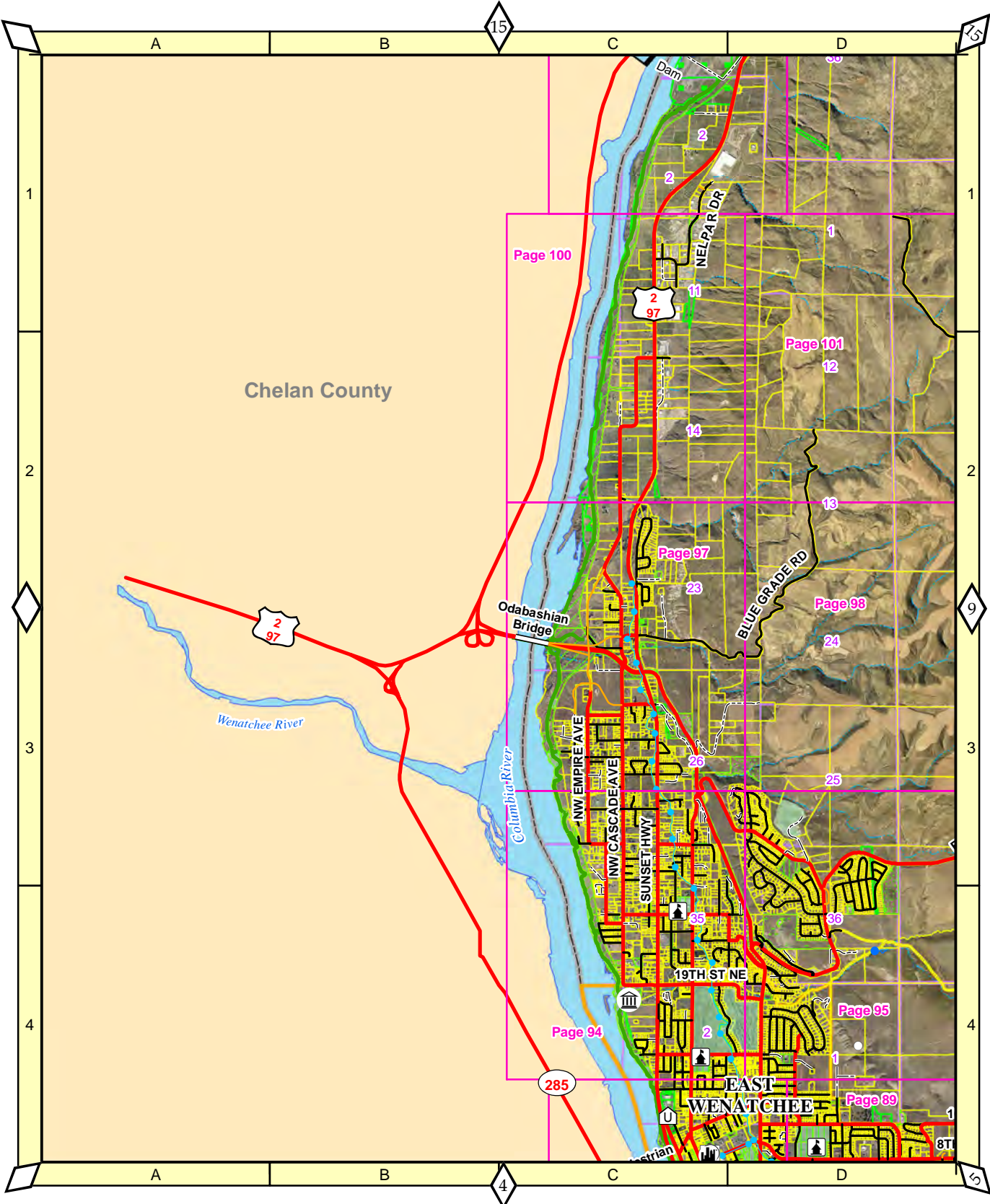


T22 R23

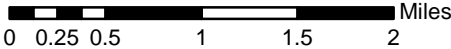


1 in = 1 mile



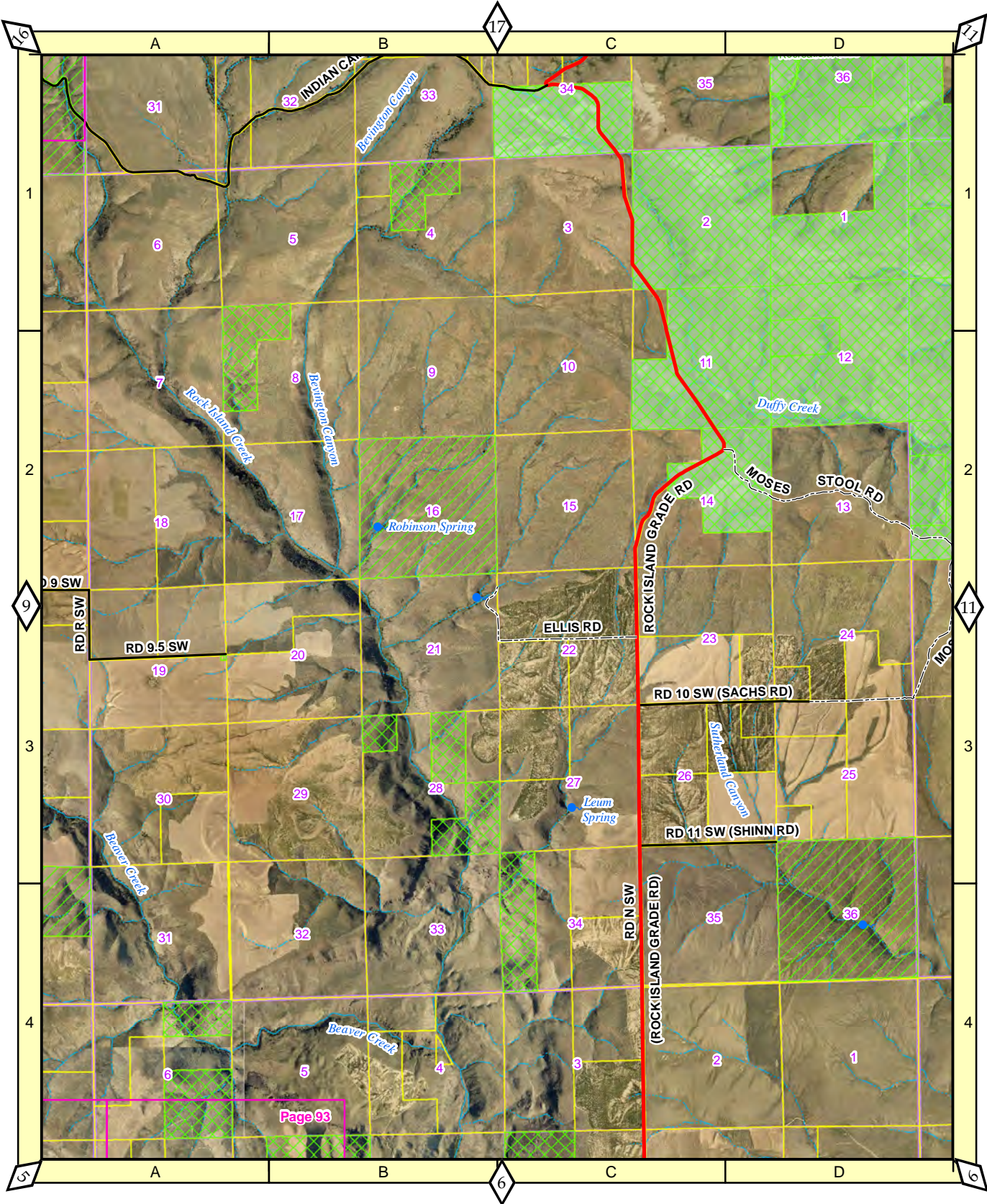


1 in = 1 mile

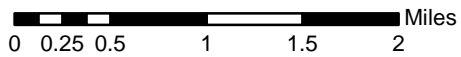


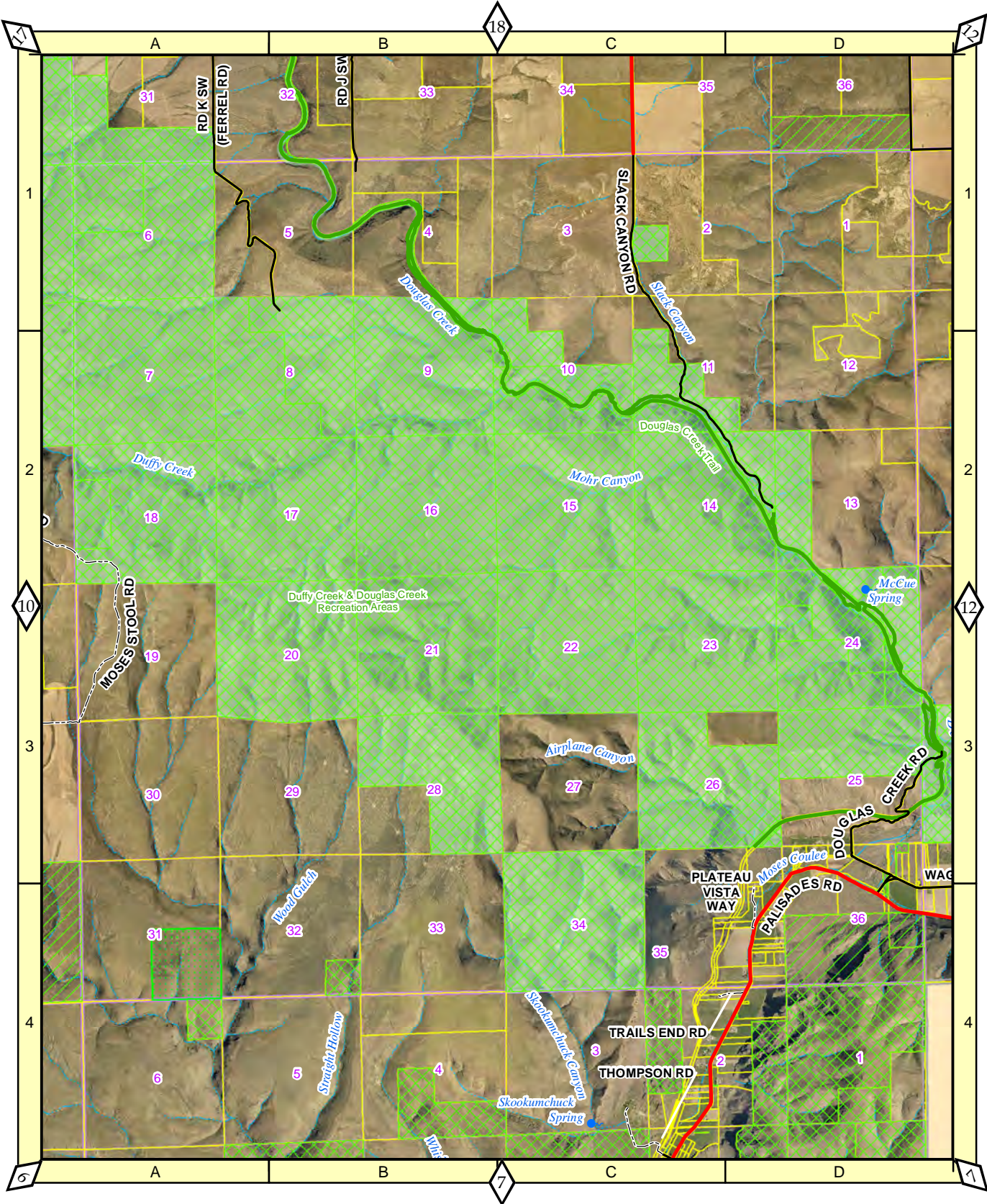


T23 R22



1 in = 1 mile



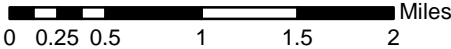


1 in = 1 mile

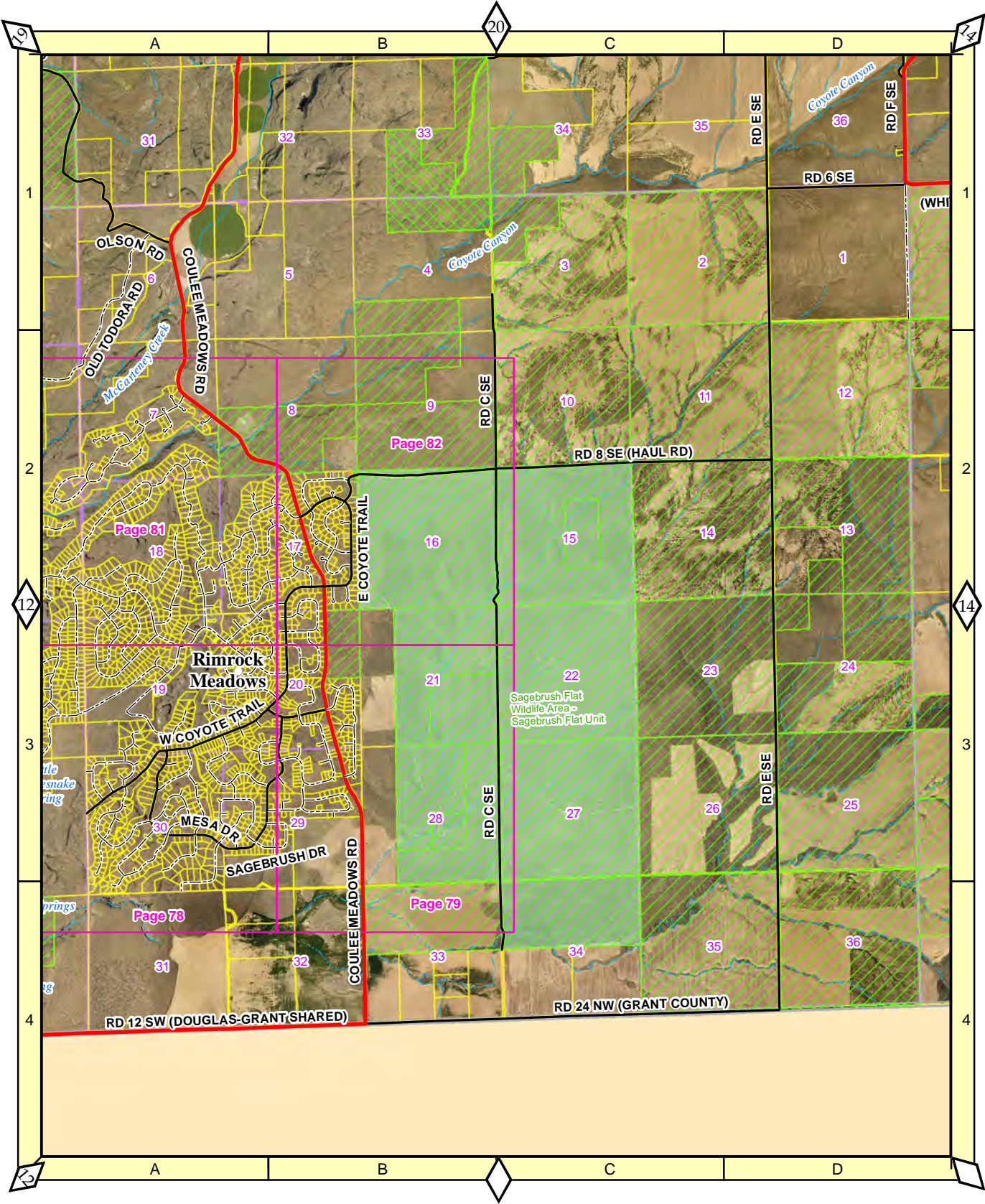
0 0.25 0.5 1 1.5 2 Miles



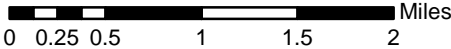
1 in = 1 mile



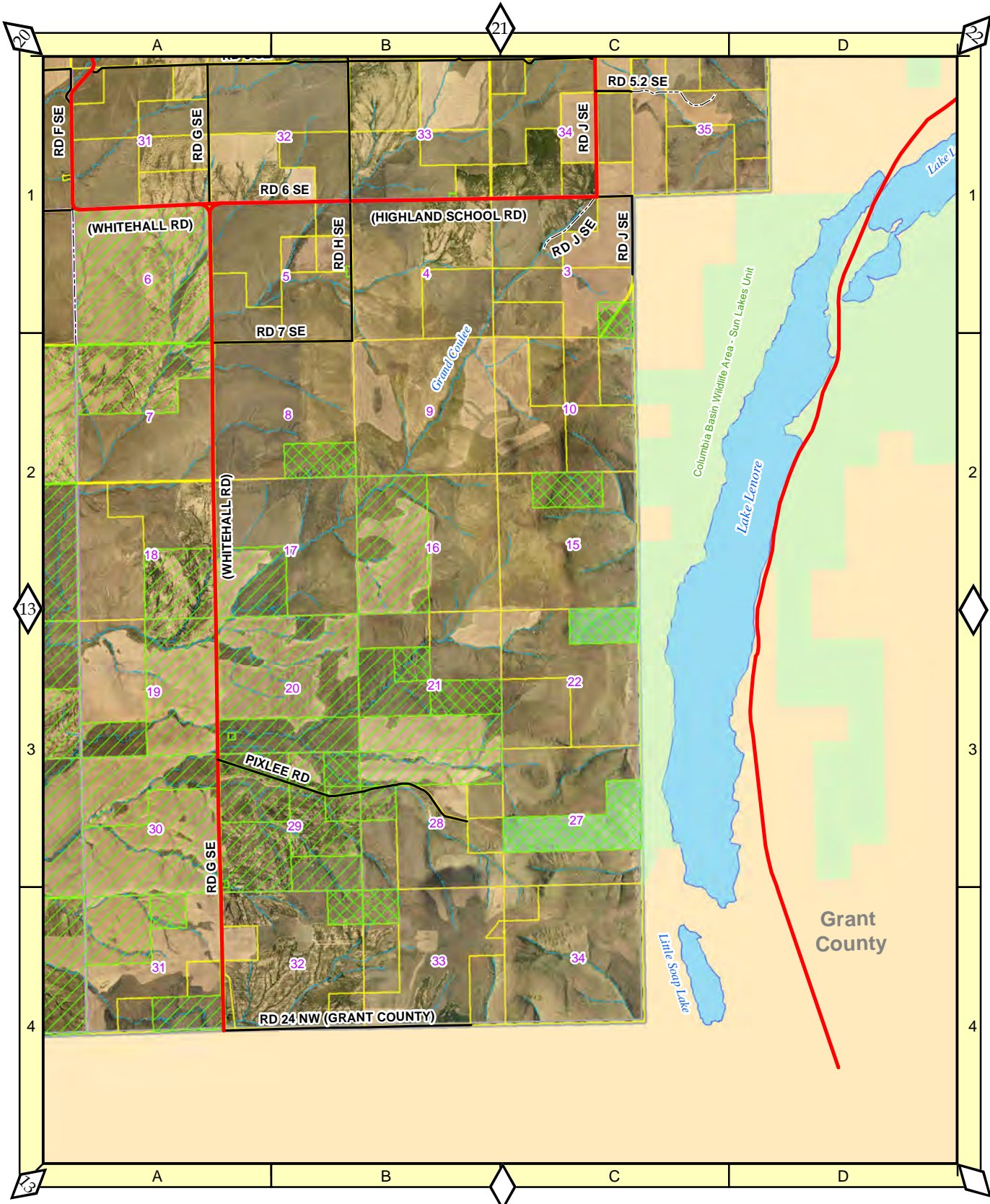
T23 R25



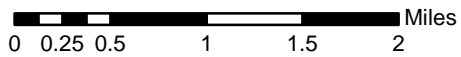
1 in = 1 mile

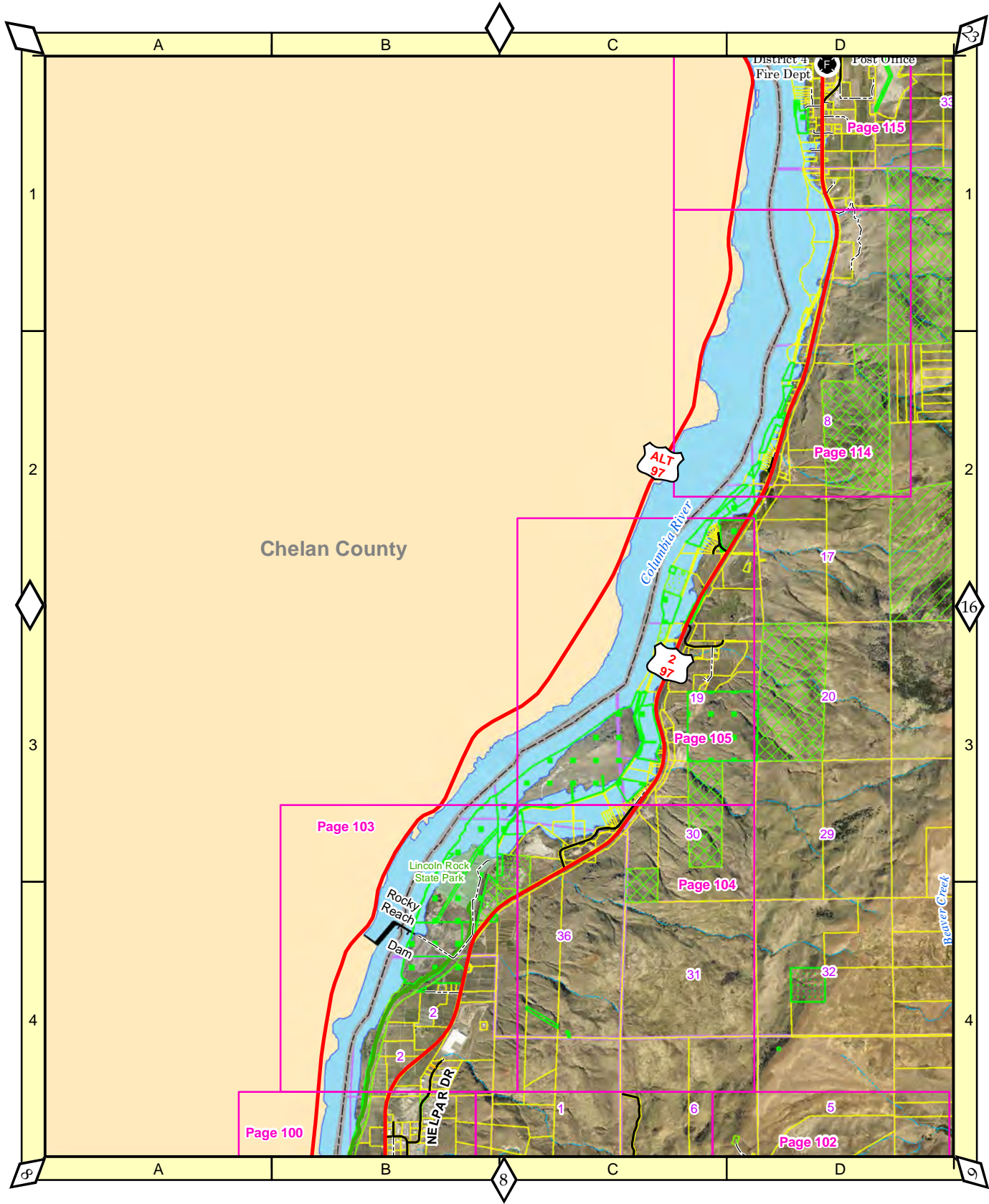


T23 R26

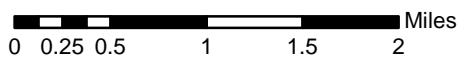


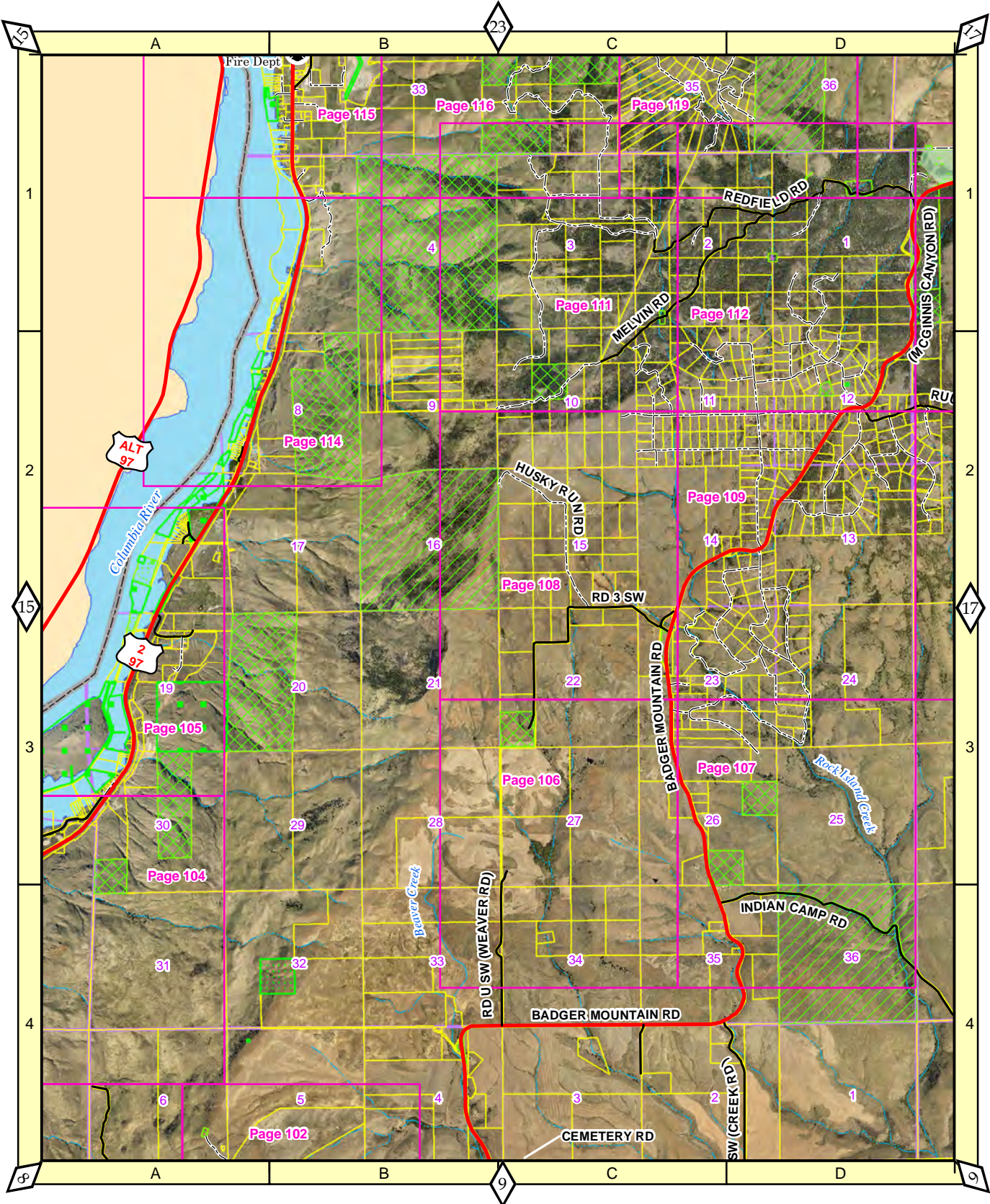
1 in = 1 mile



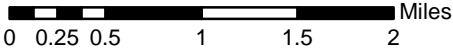


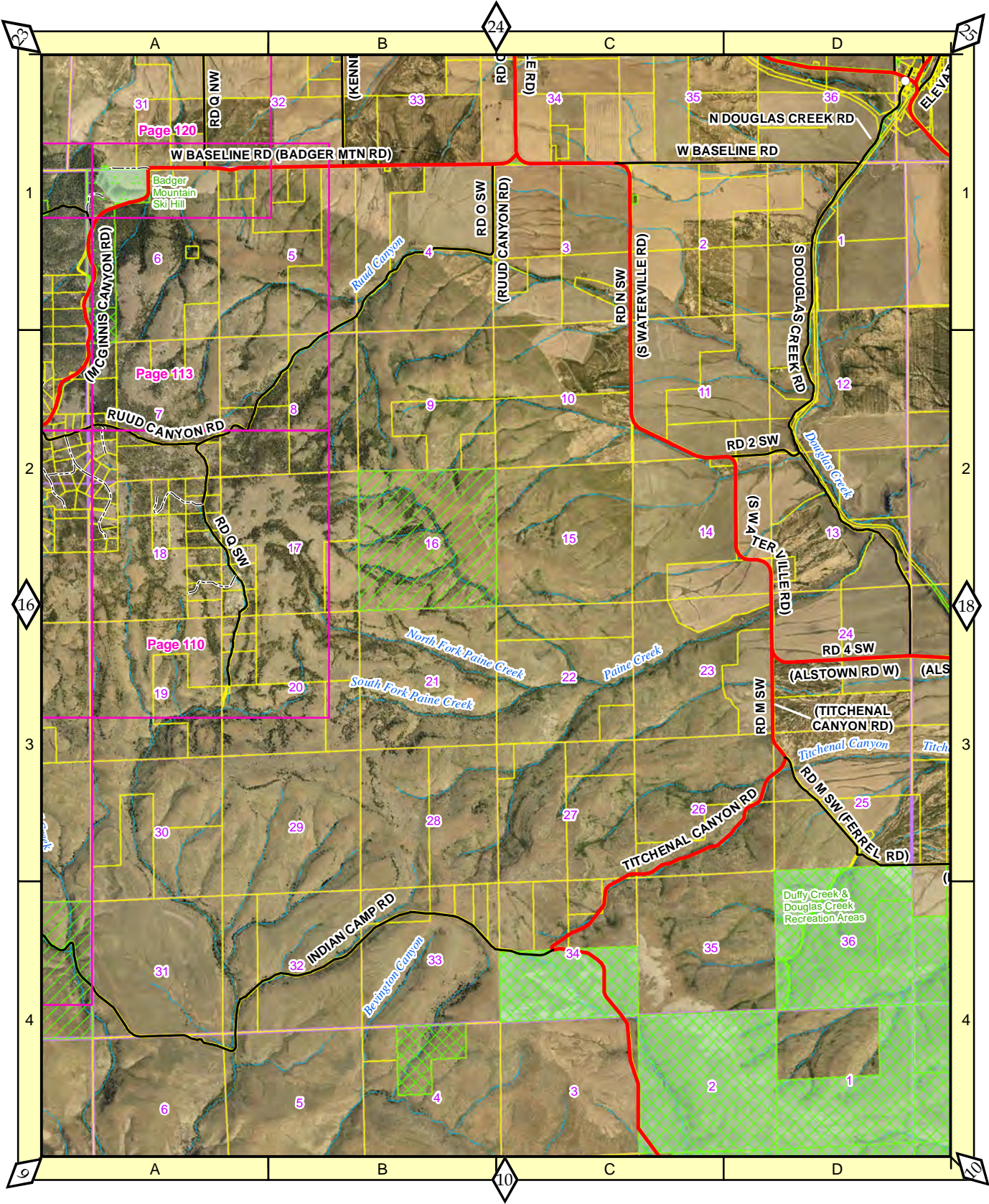
1 in = 1 mile



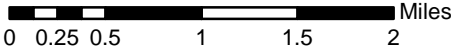


1 in = 1 mile

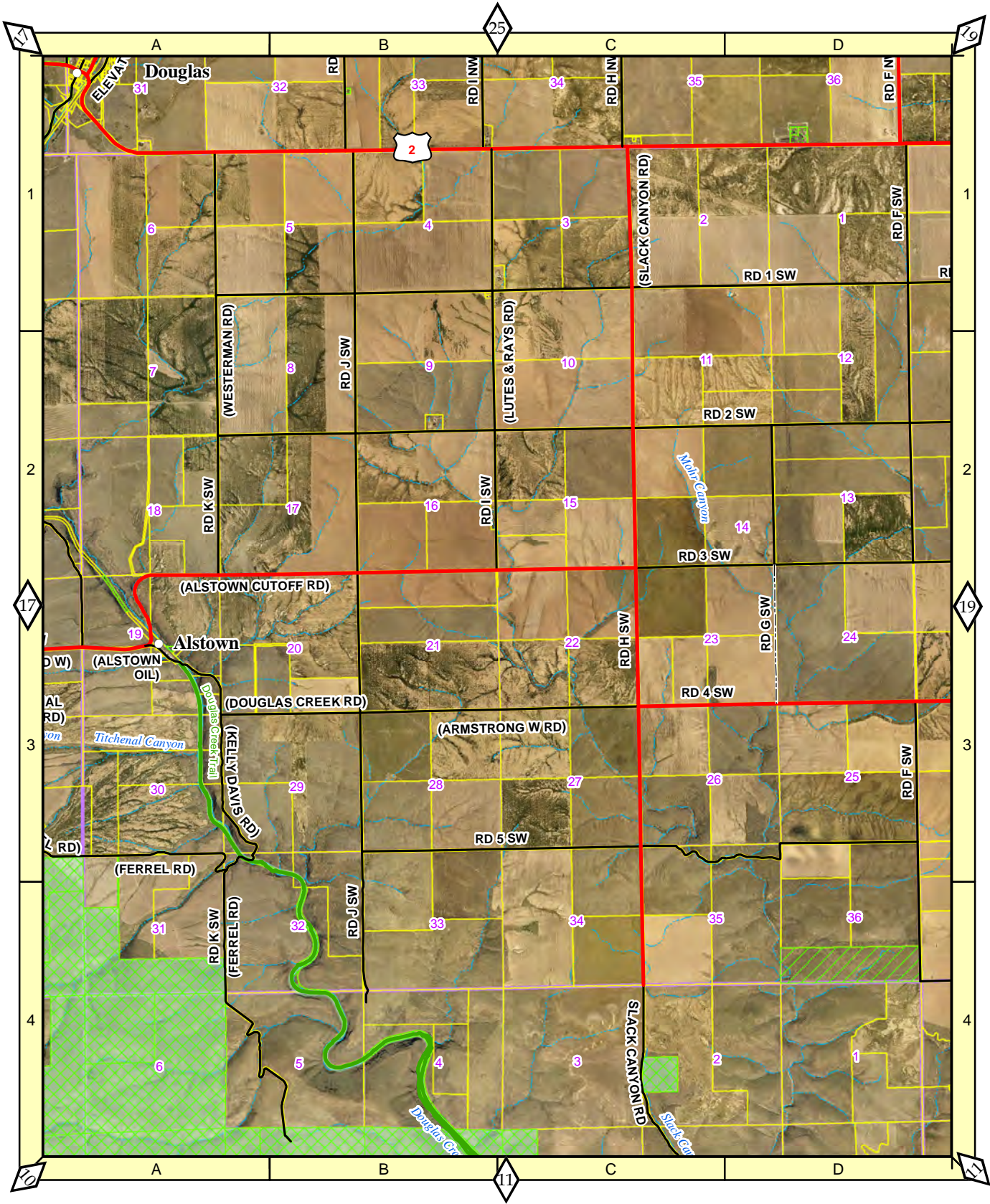




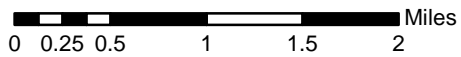
1 in = 1 mile



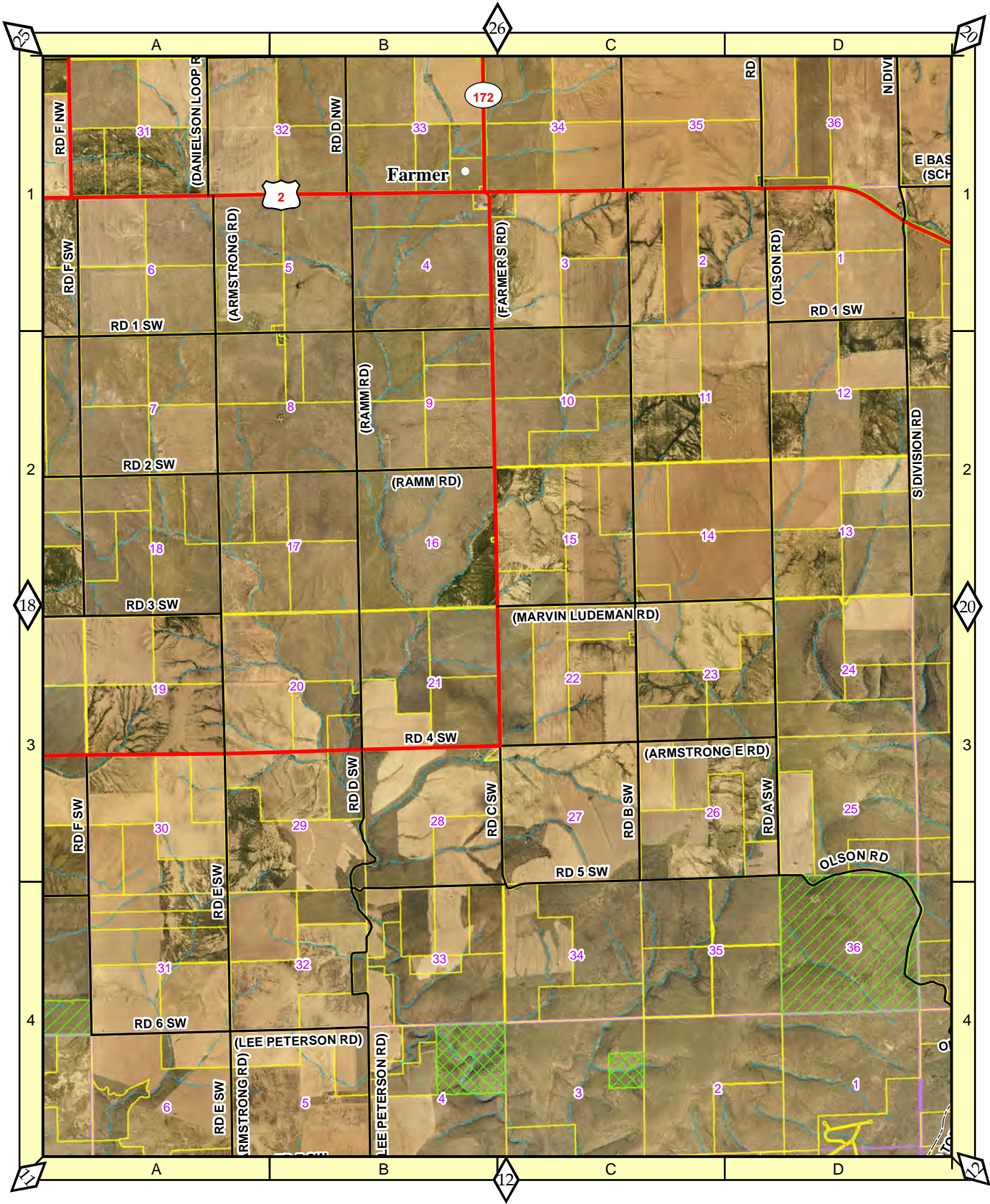
T24 R23



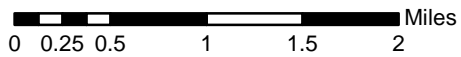
1 in = 1 mile



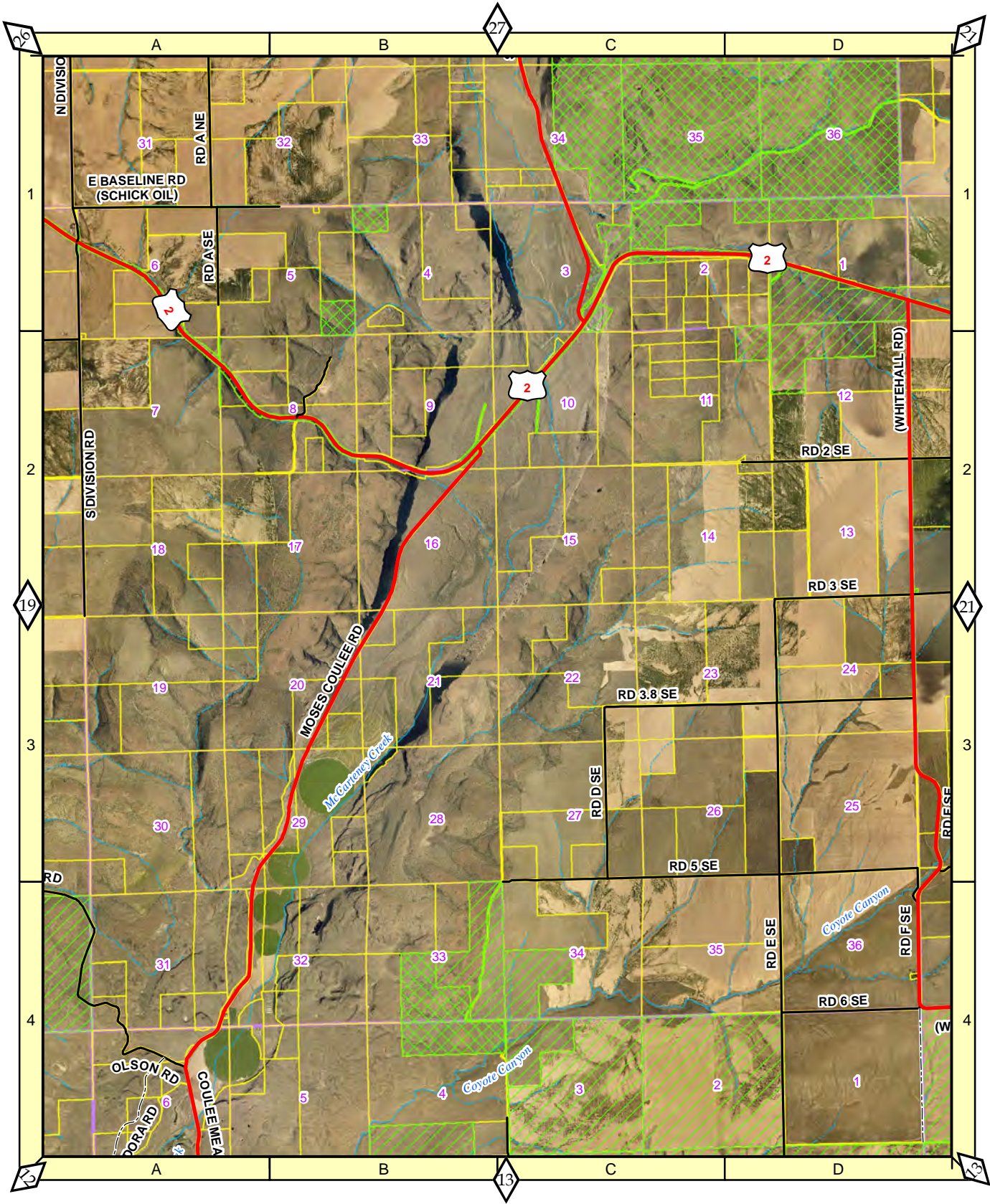
T24 R24



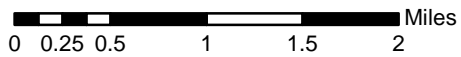
1 in = 1 mile



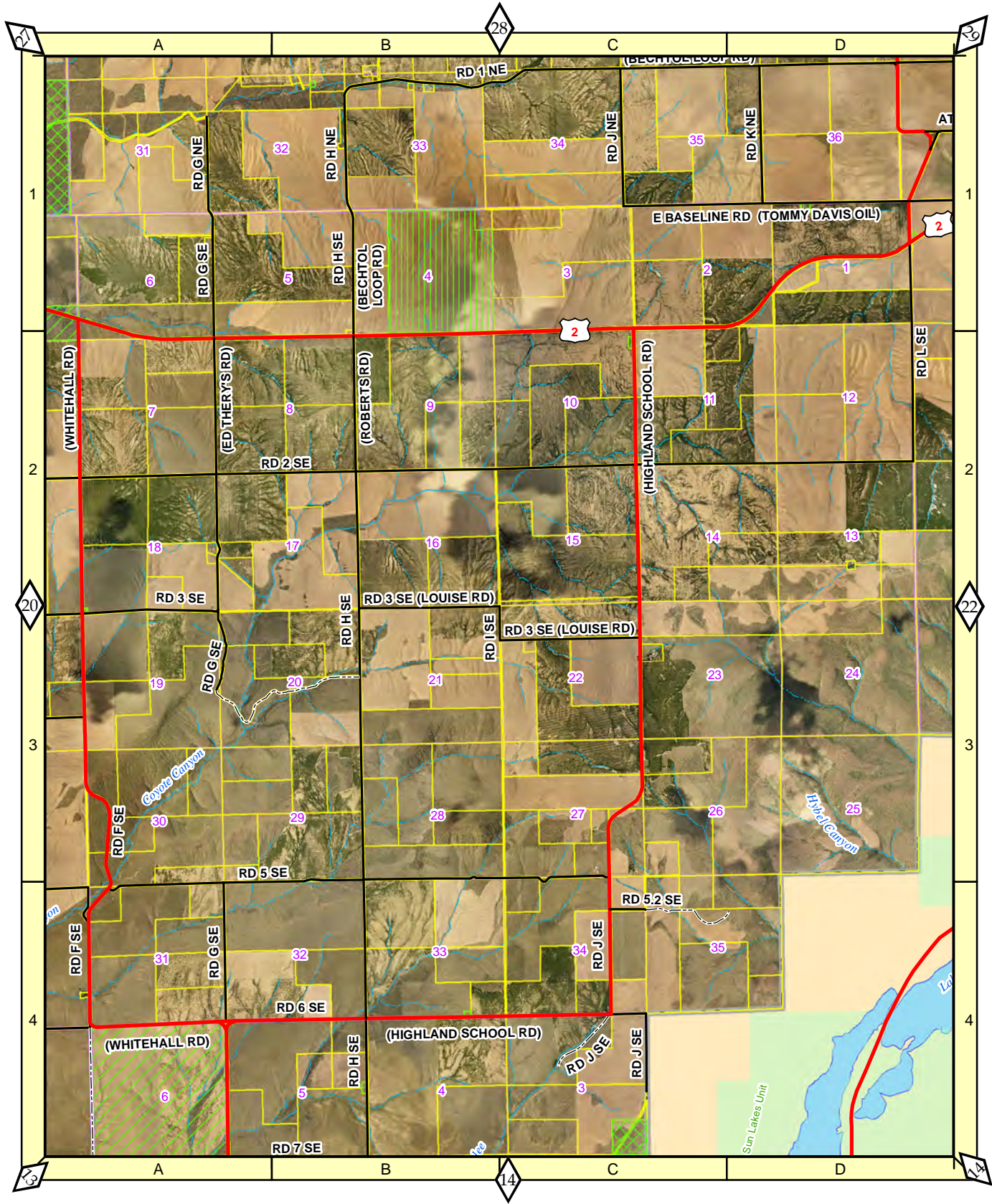
T24 R25



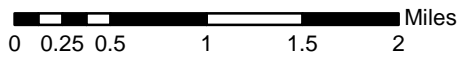
1 in = 1 mile

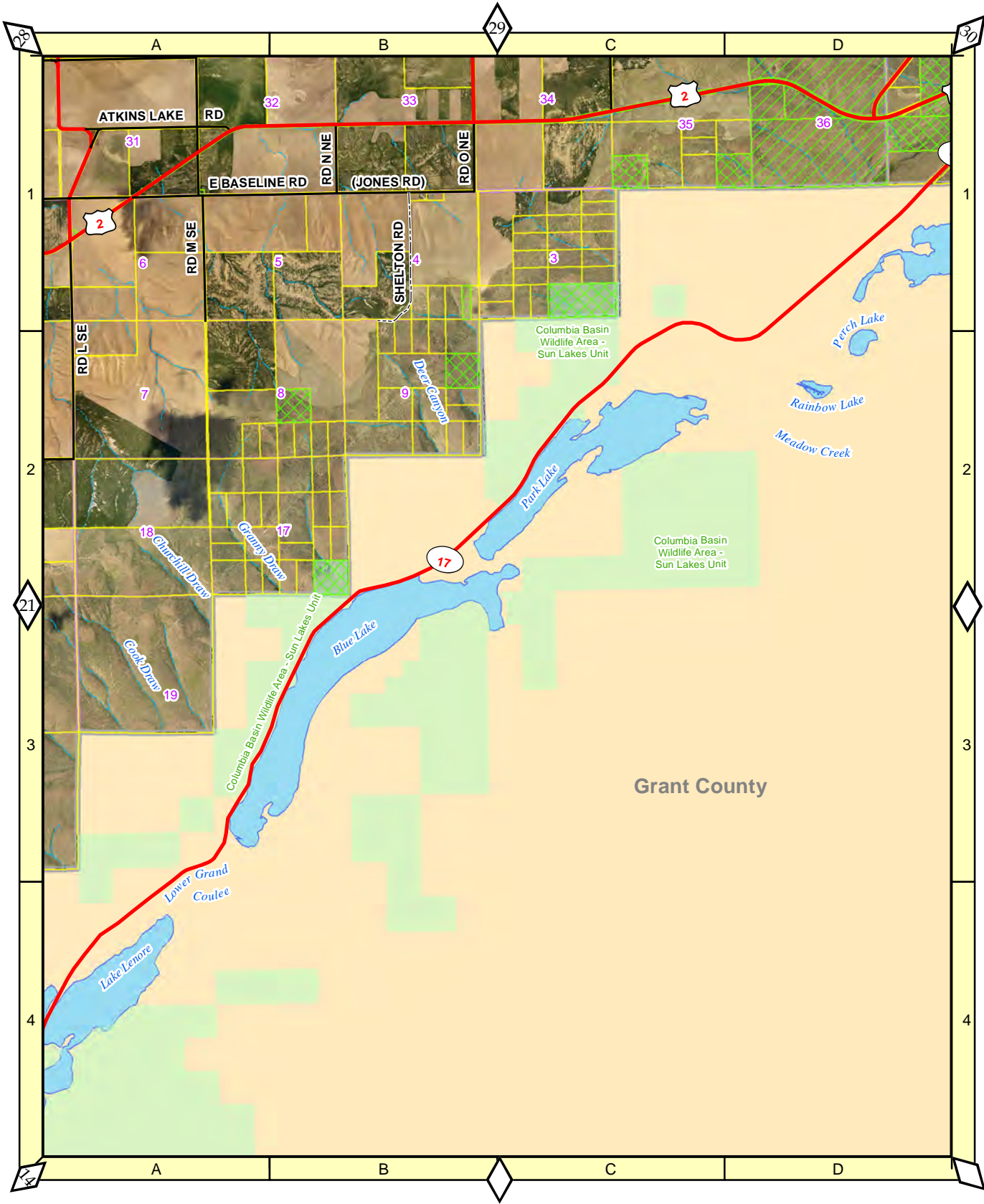


T24 R26

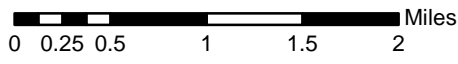


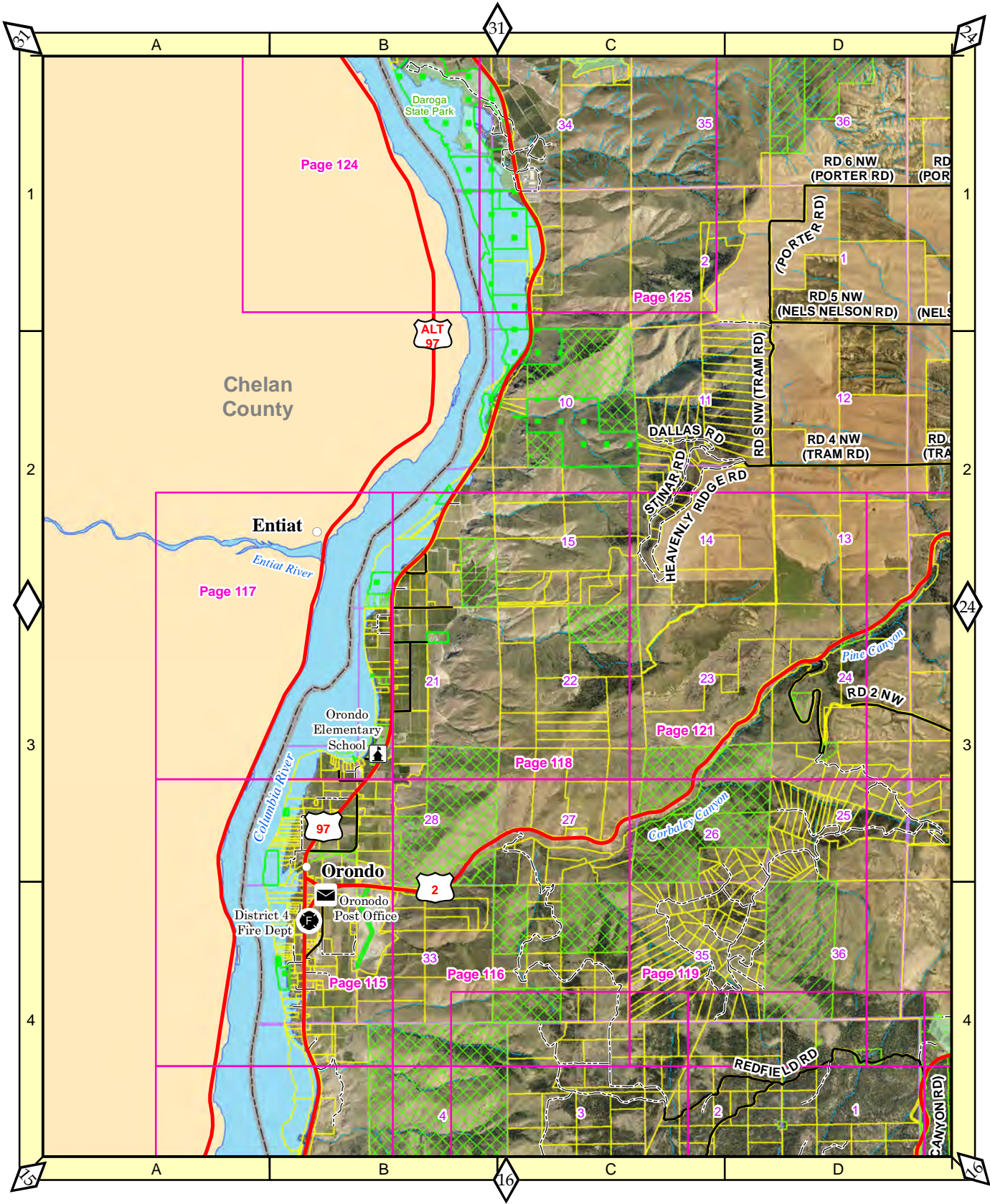
1 in = 1 mile



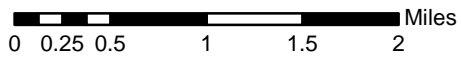


1 in = 1 mile

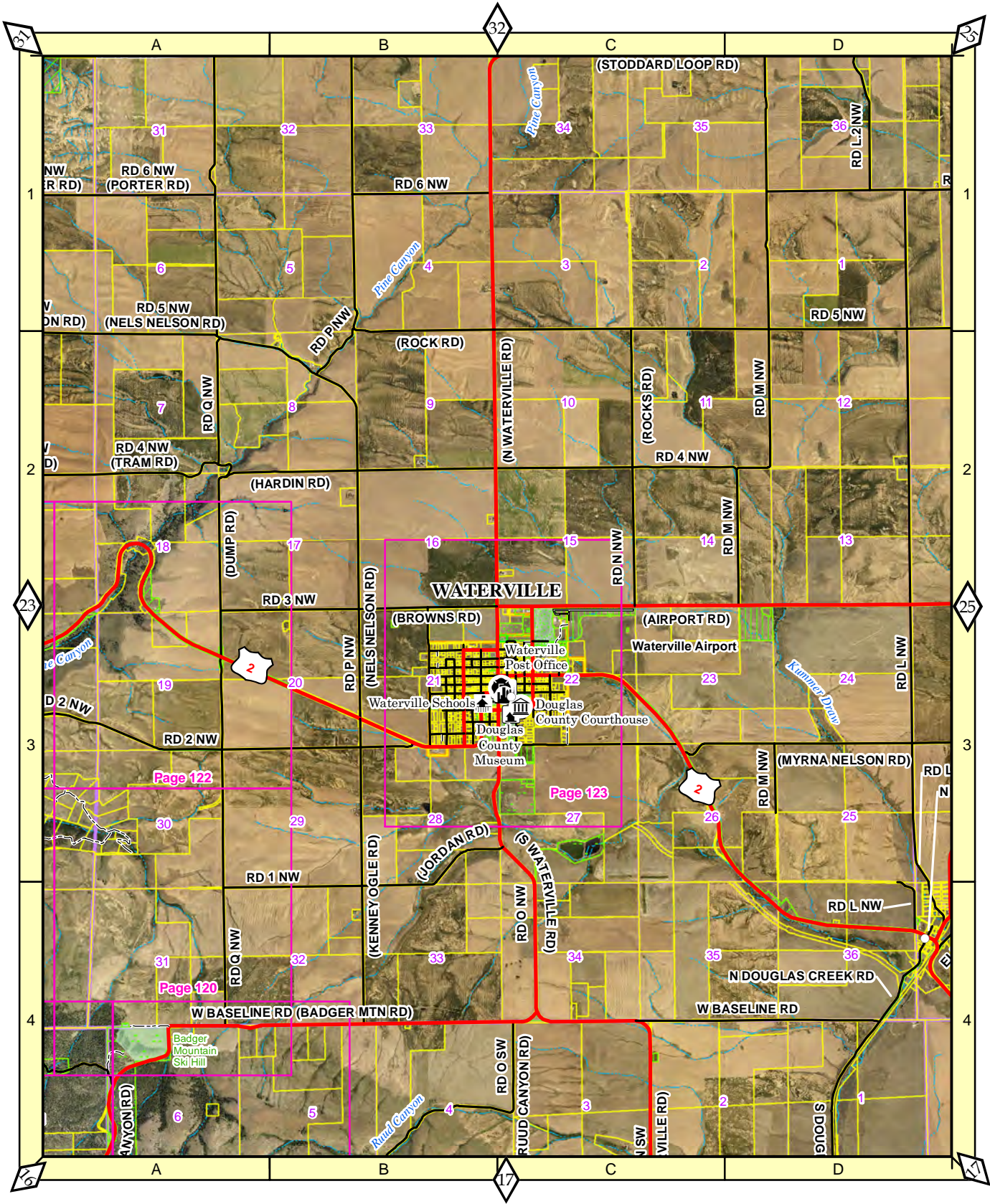




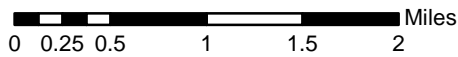
1 in = 1 mile



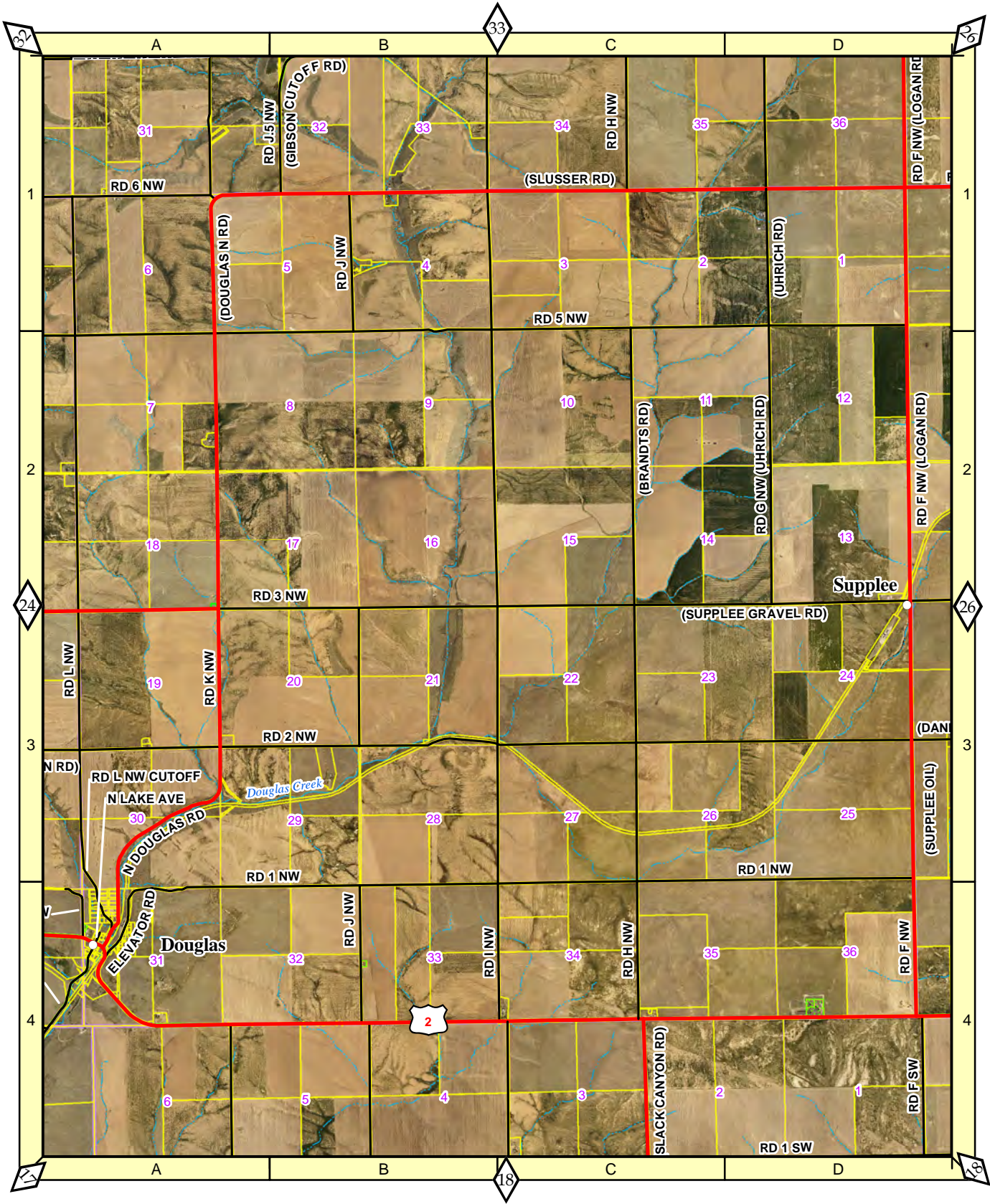
T25 R22



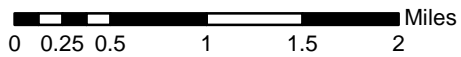
1 in = 1 mile



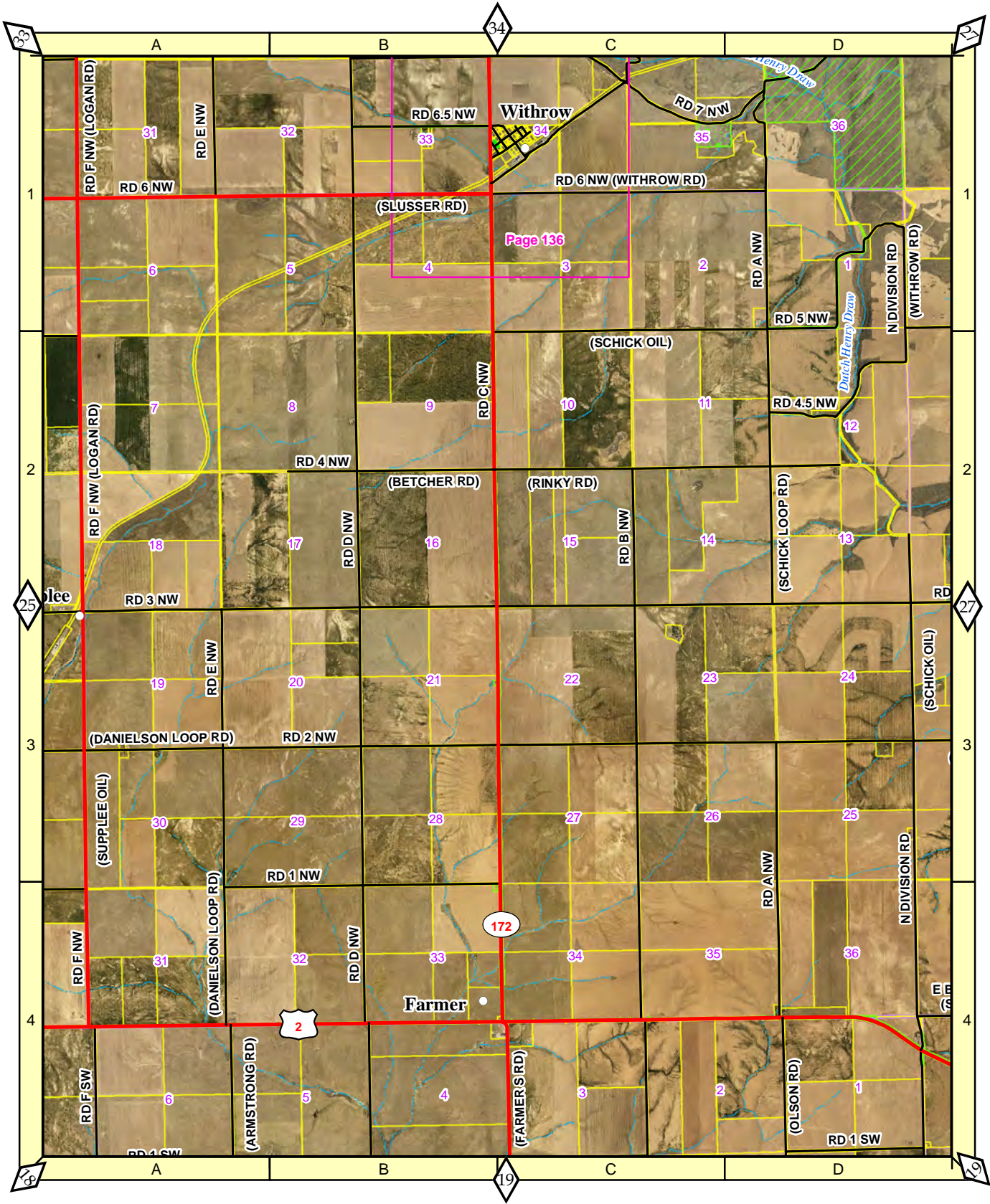
T25 R23



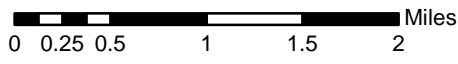
1 in = 1 mile



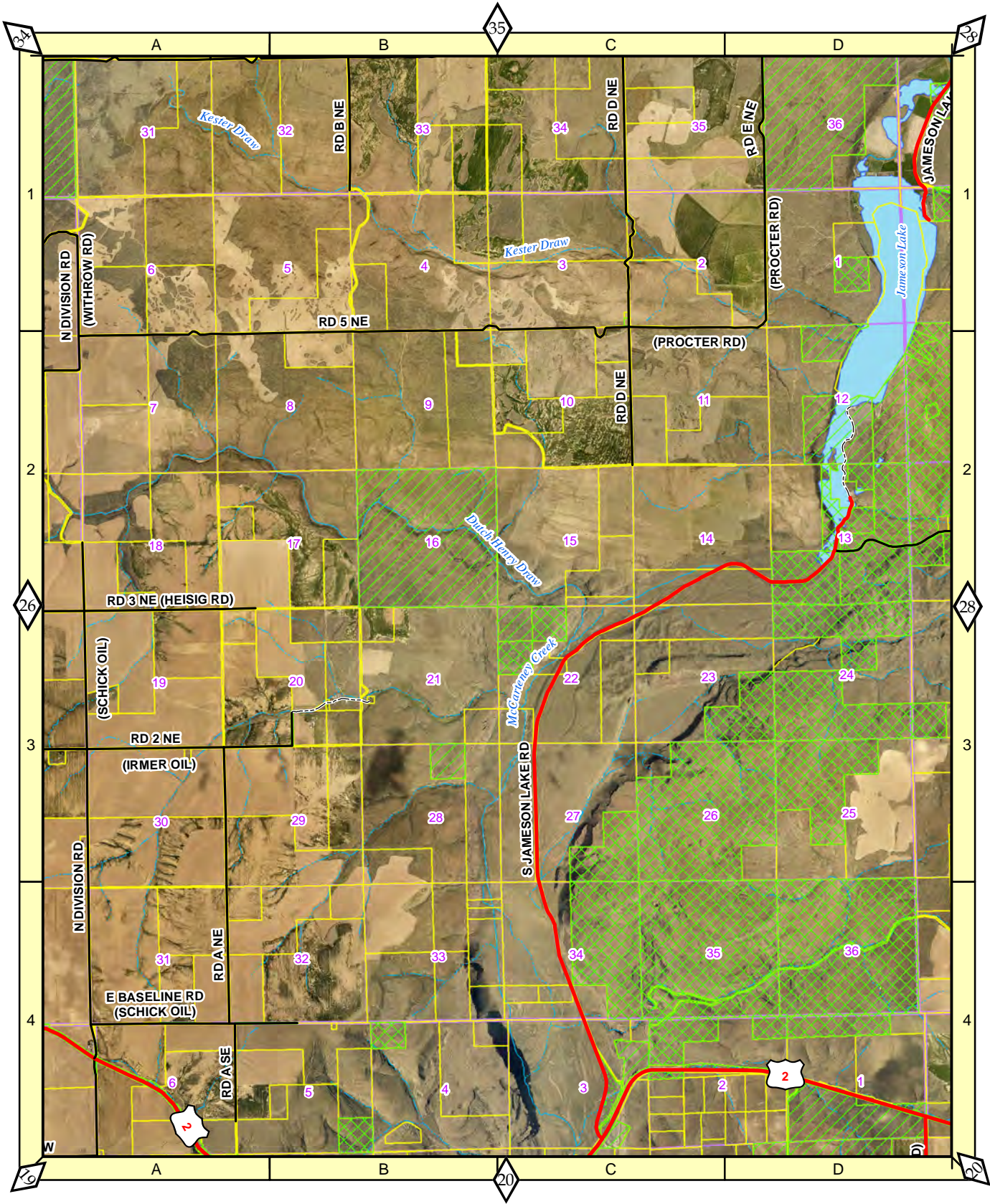
T25 R24



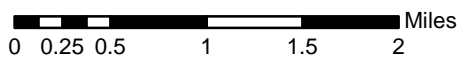
1 in = 1 mile



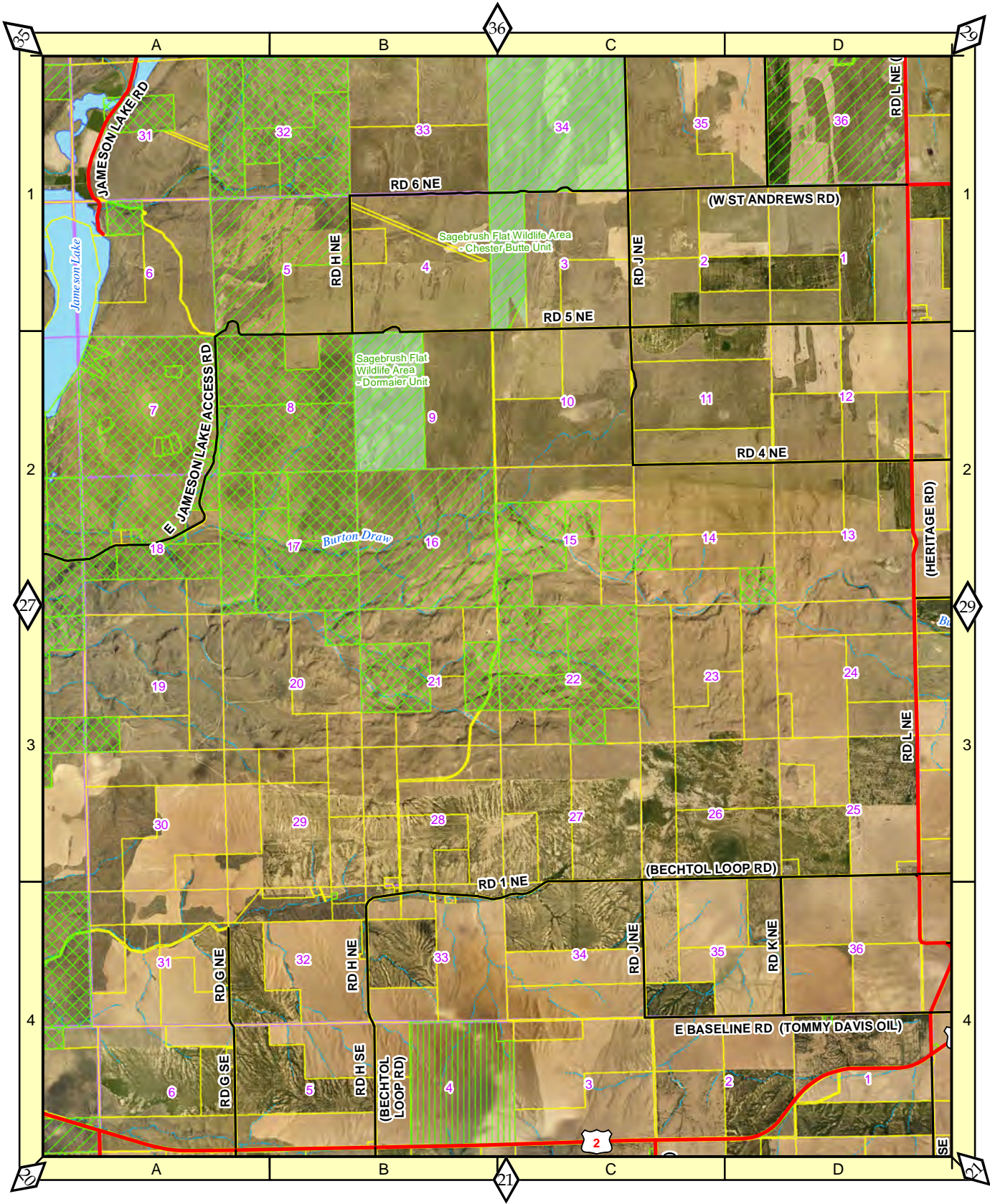
T25 R25



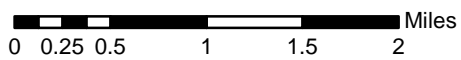
1 in = 1 mile



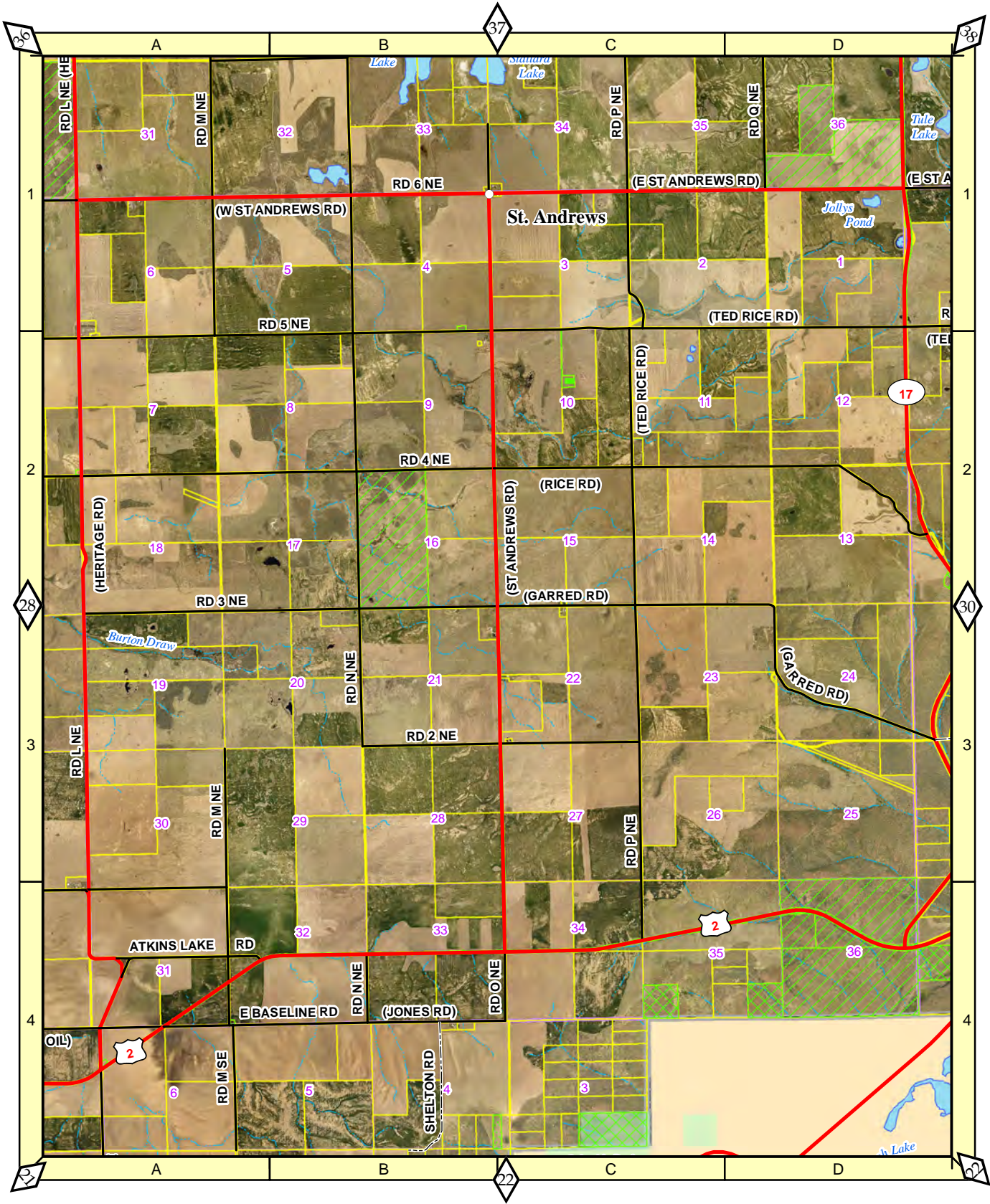
T25 R26



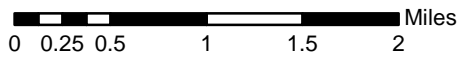
1 in = 1 mile

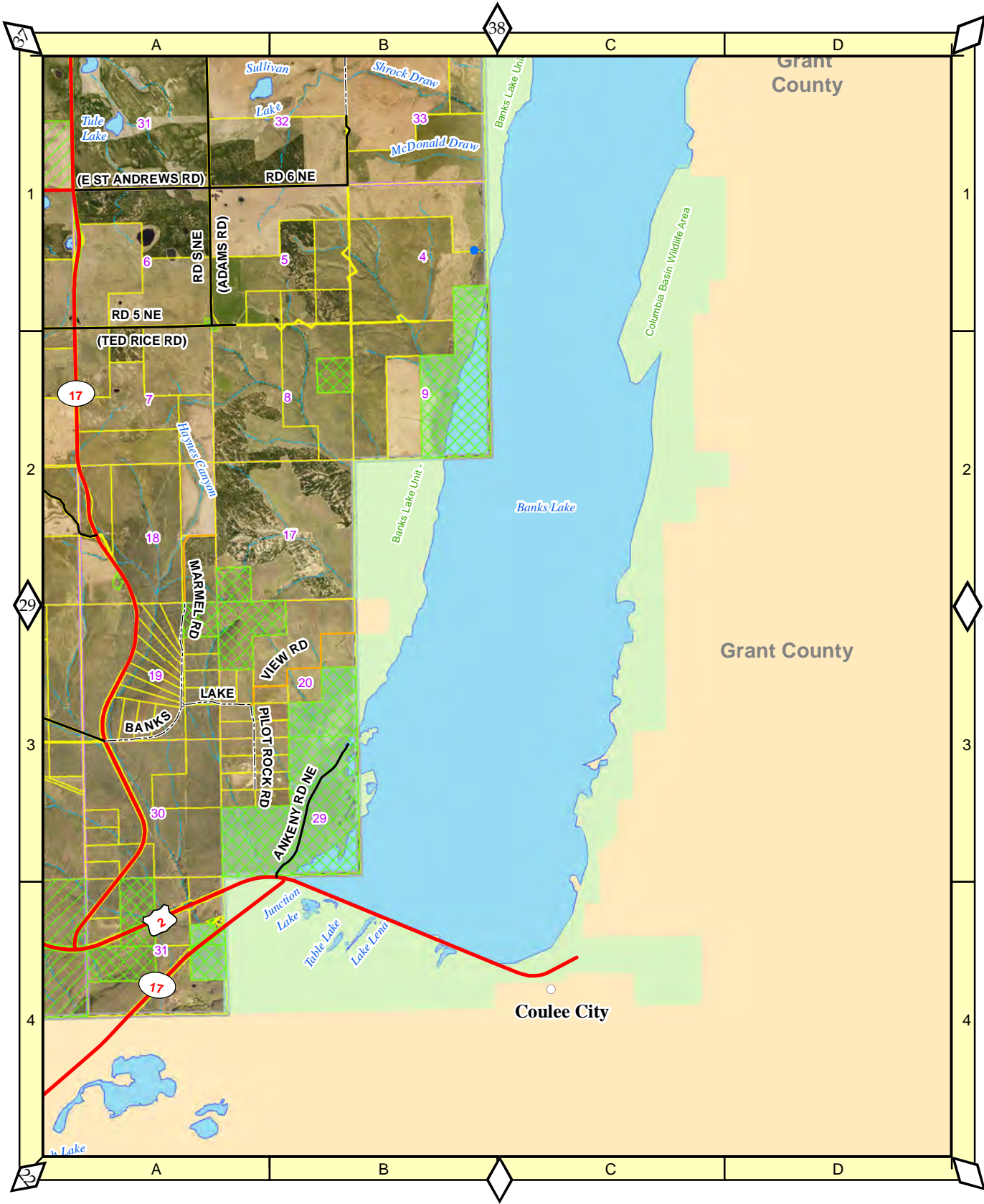


T25 R27

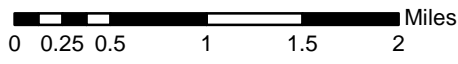


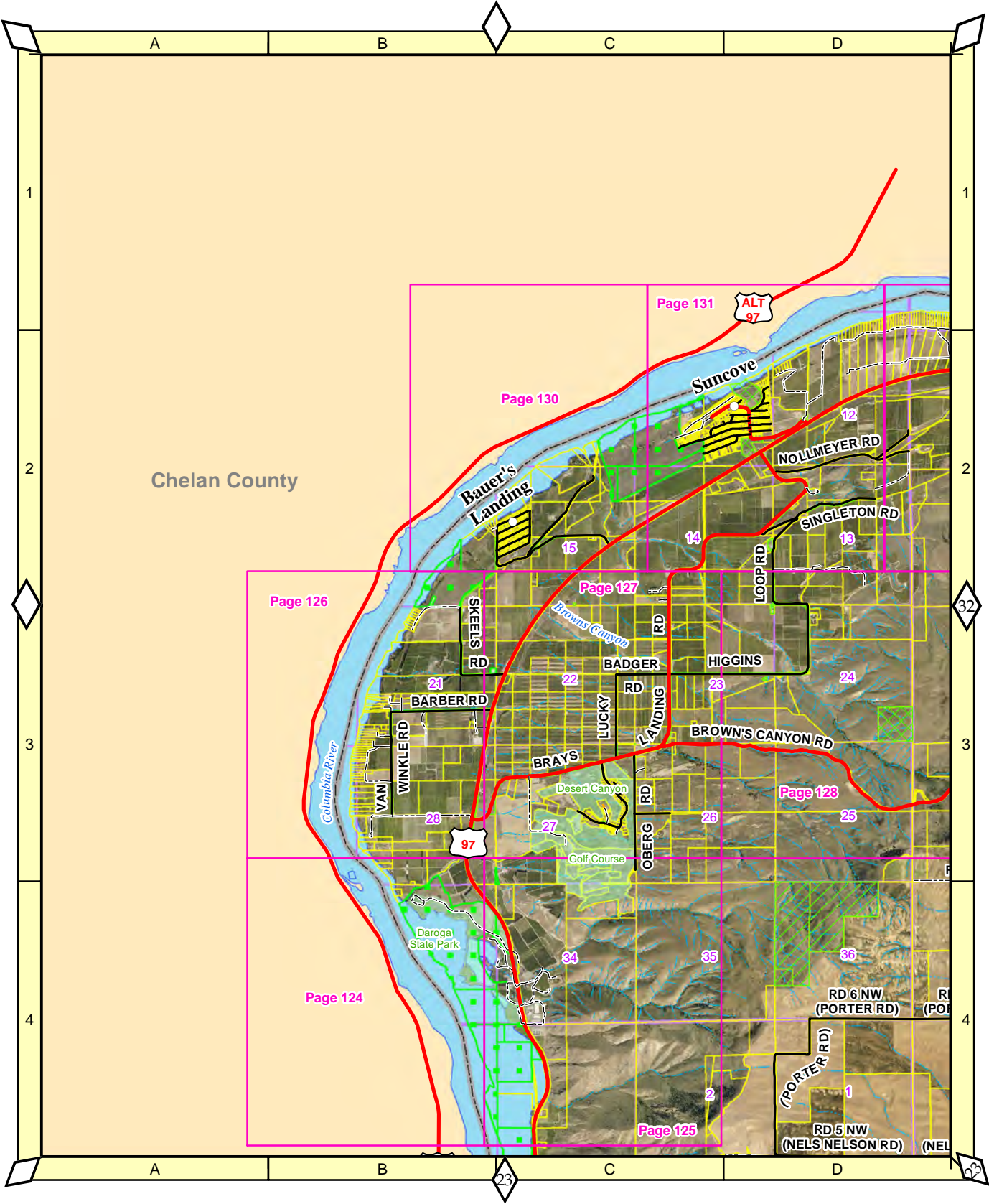
1 in = 1 mile



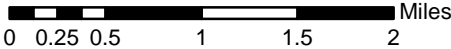


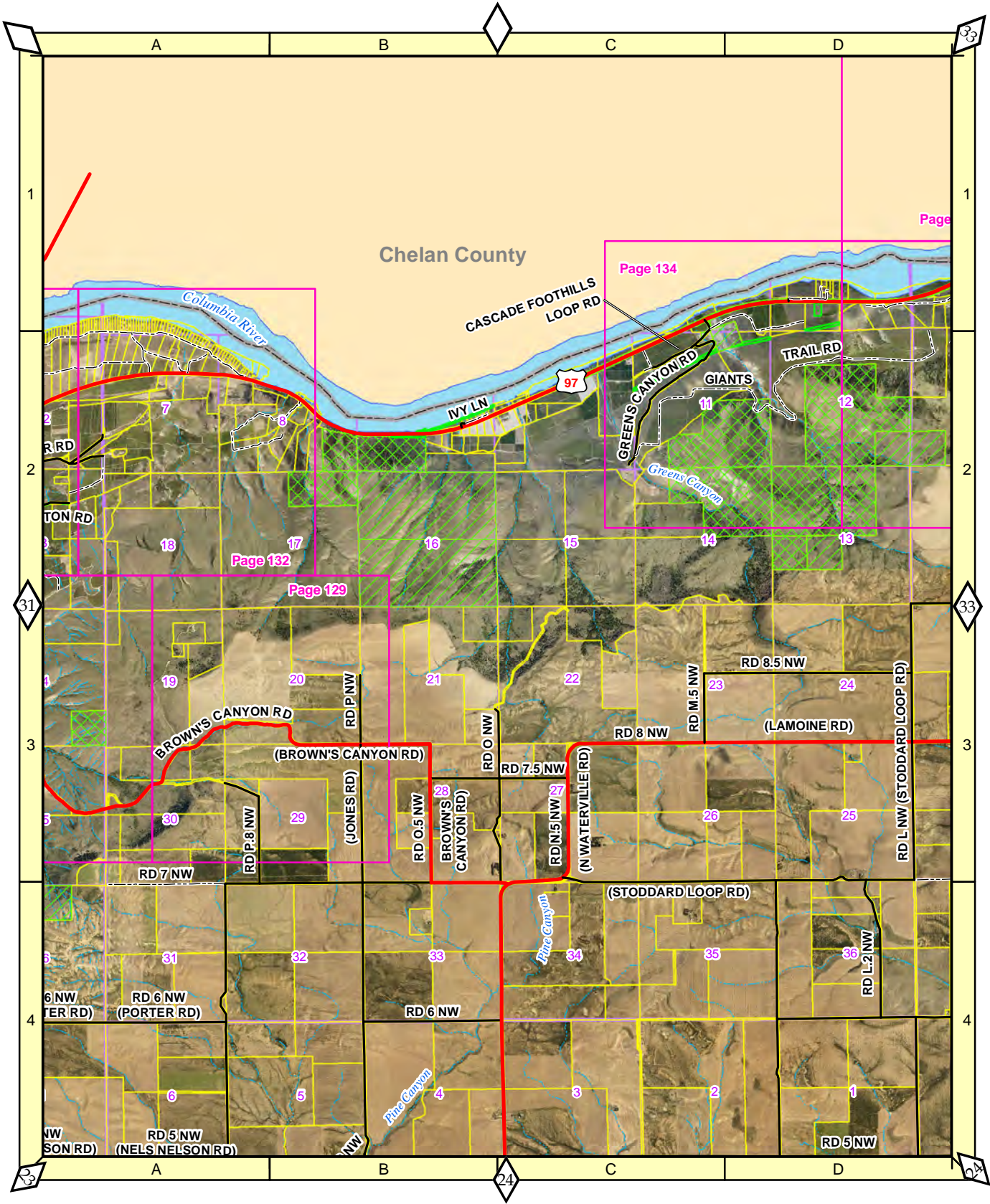
1 in = 1 mile



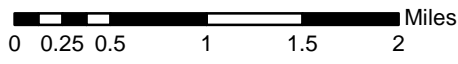


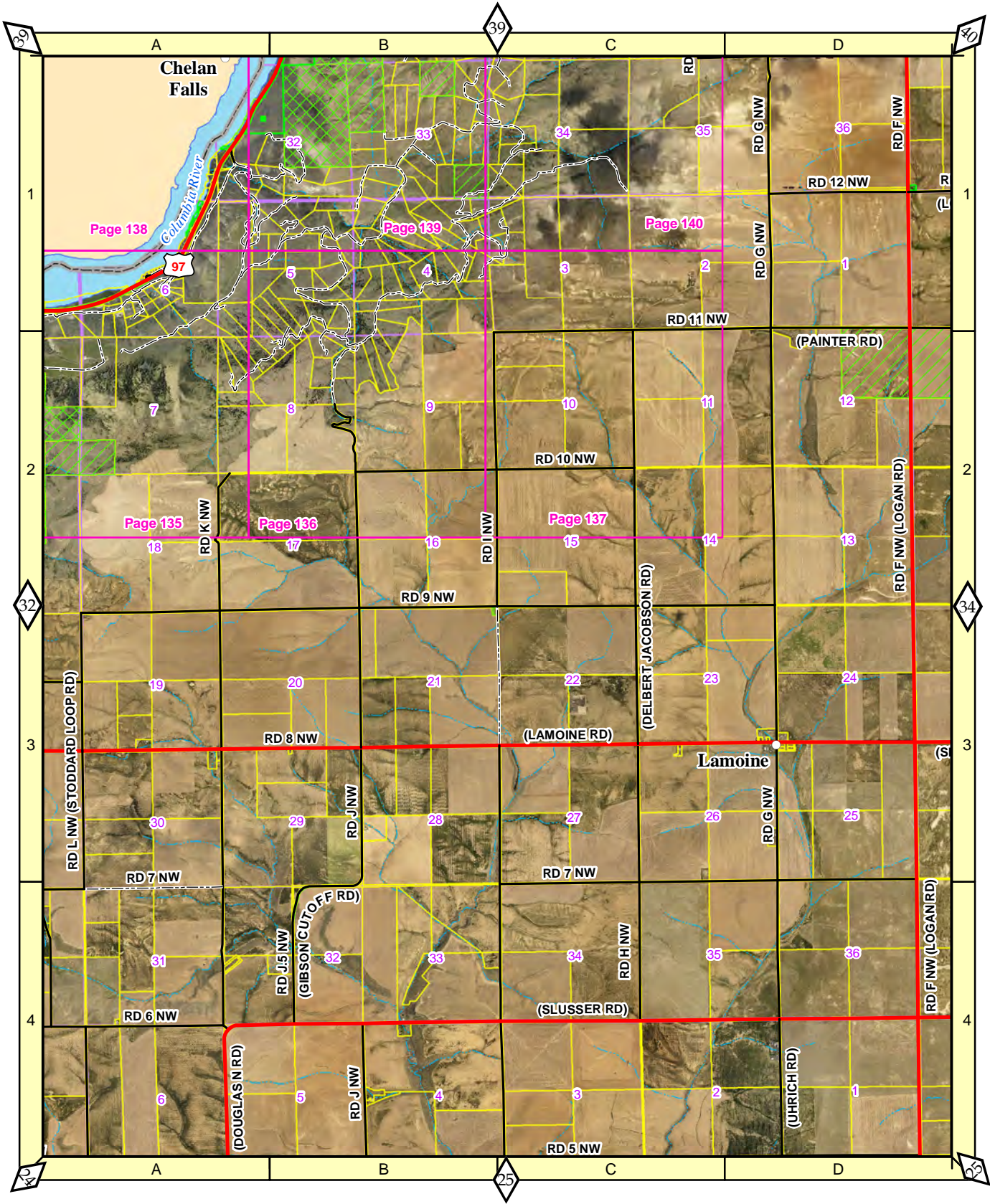
1 in = 1 mile



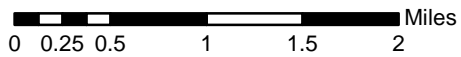


1 in = 1 mile

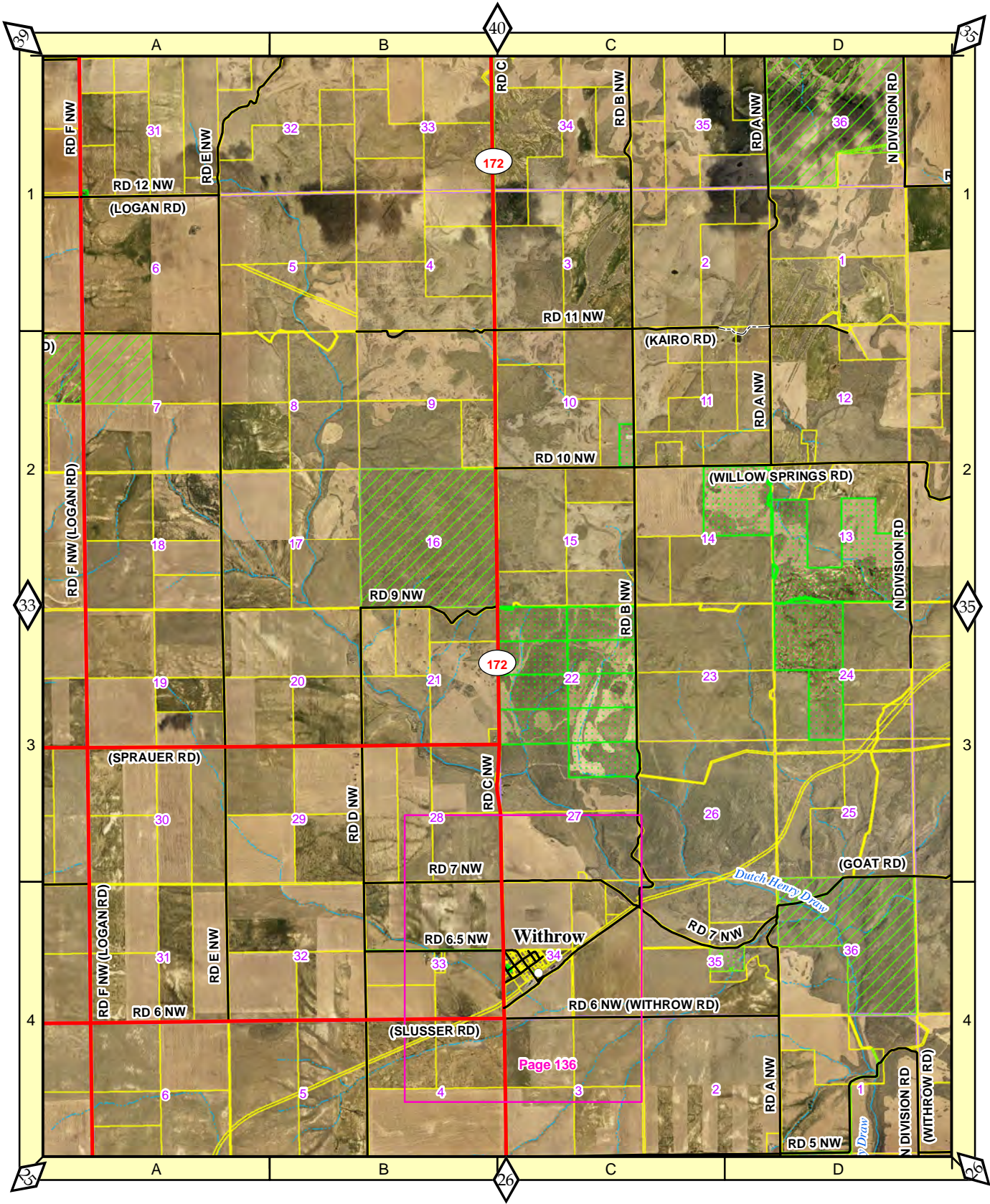




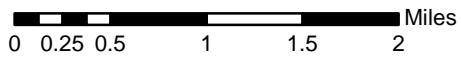
1 in = 1 mile



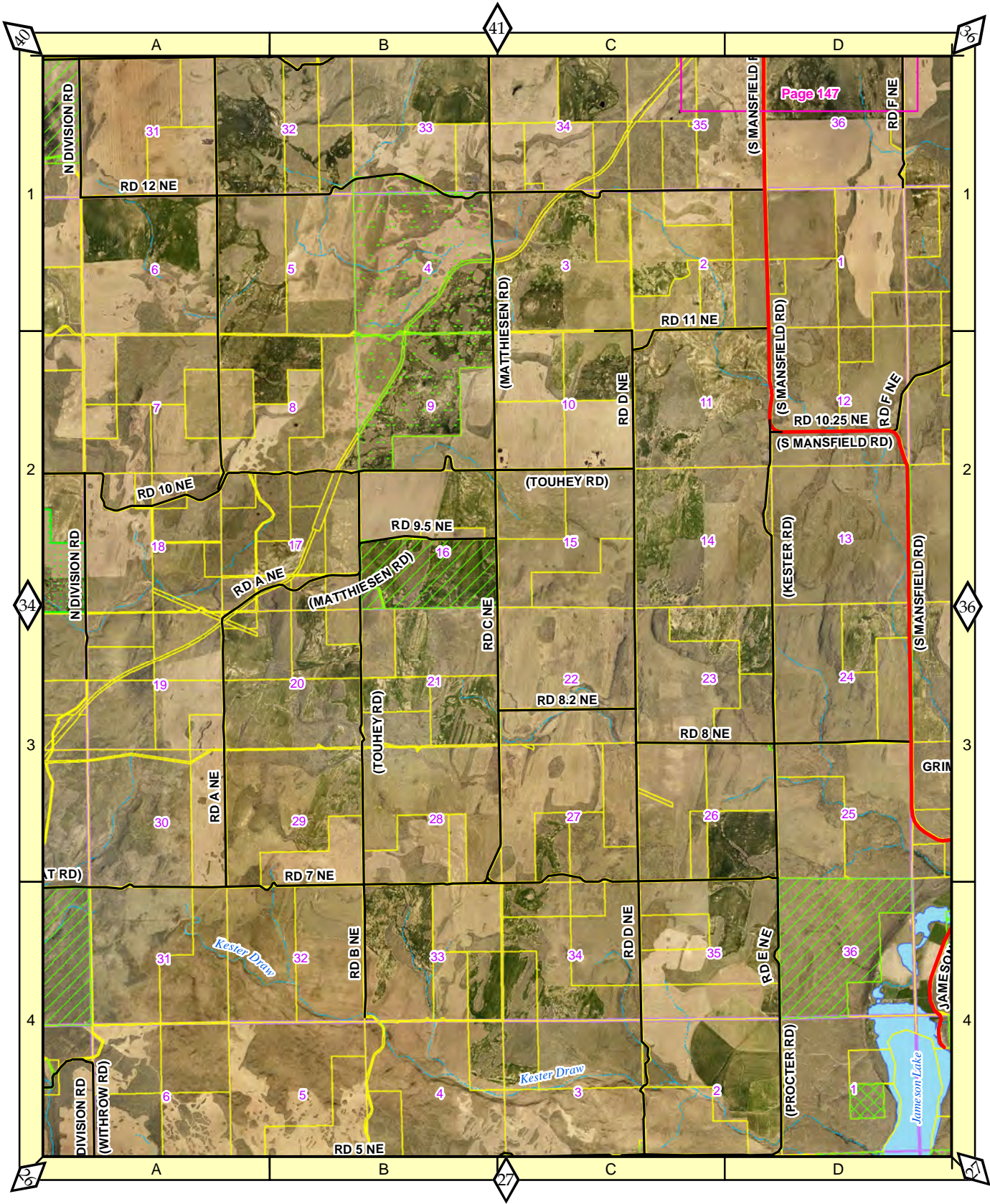
T26 R24



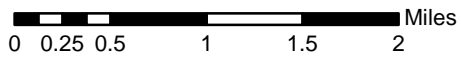
1 in = 1 mile



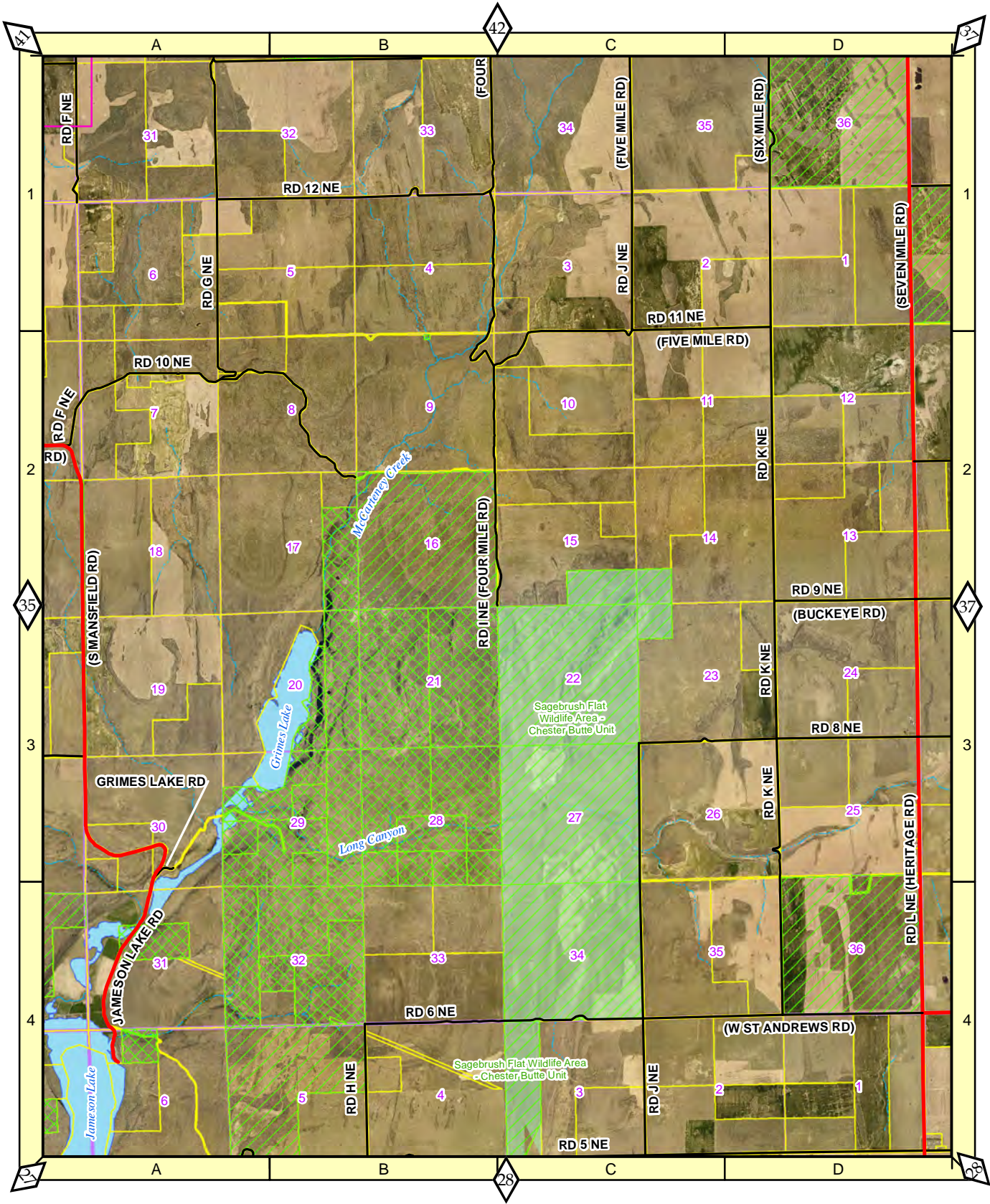
T26 R25



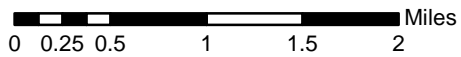
1 in = 1 mile



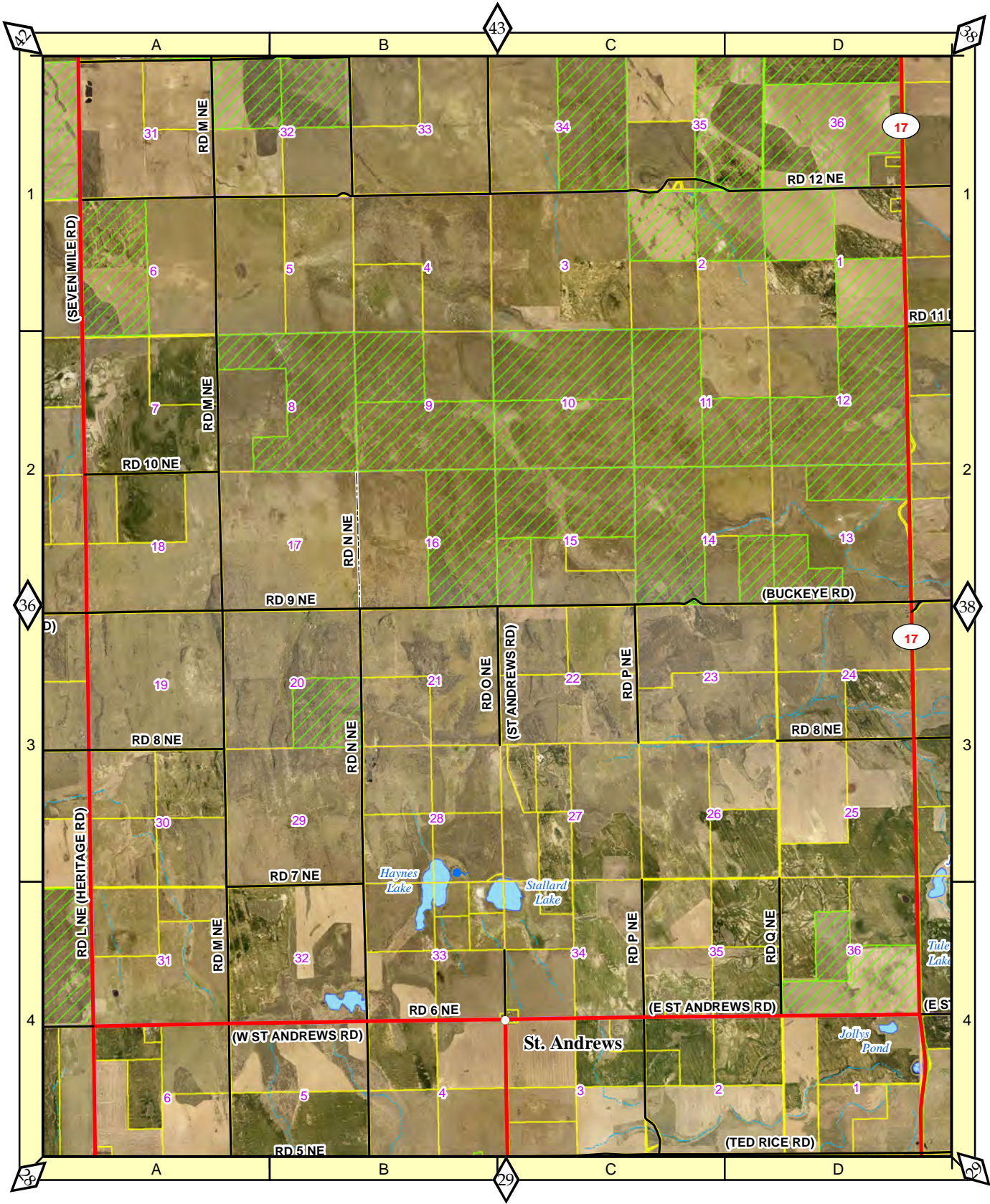
T26 R26



1 in = 1 mile



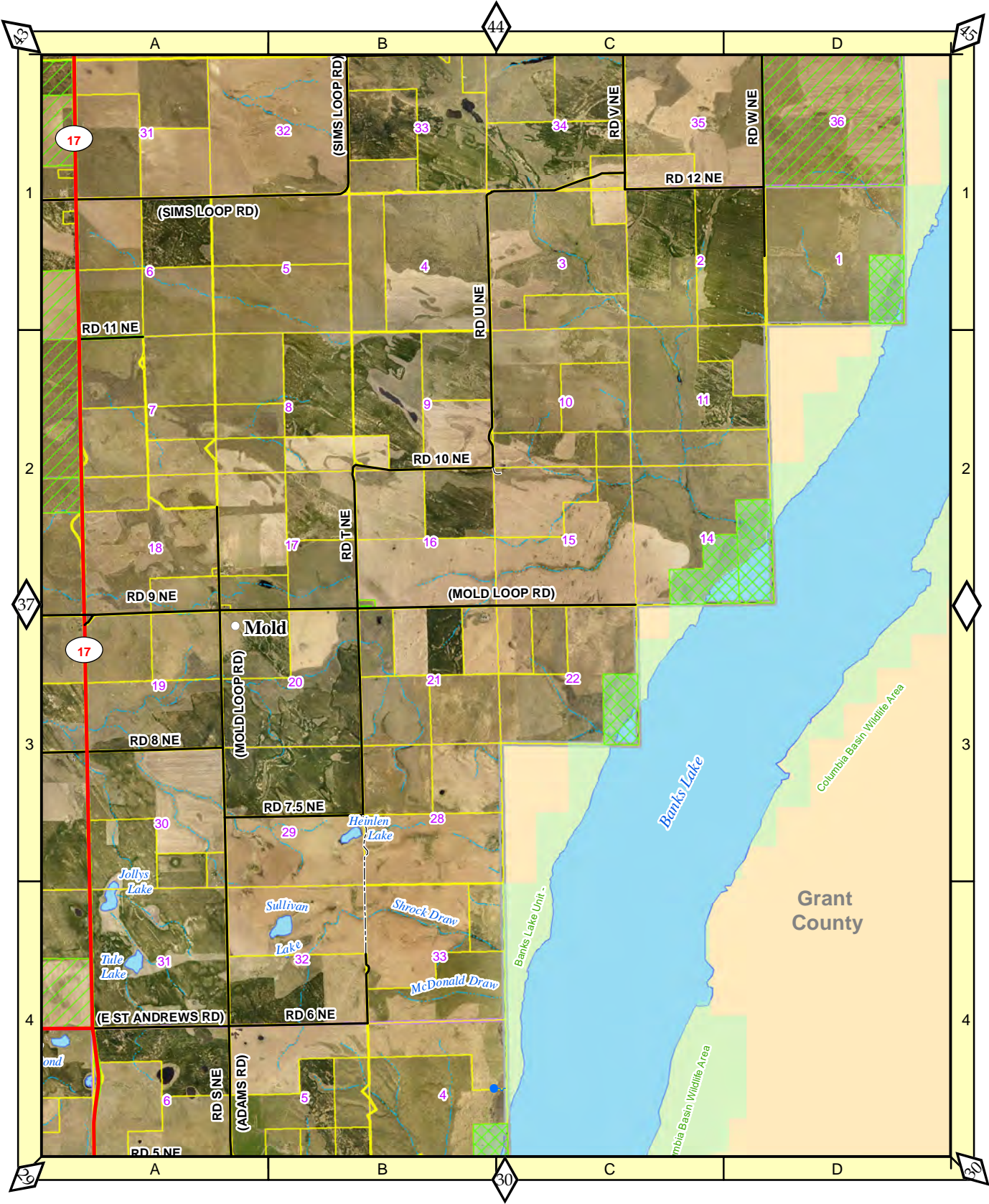
T26 R27



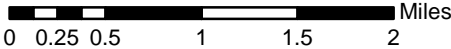
1 in = 1 mile

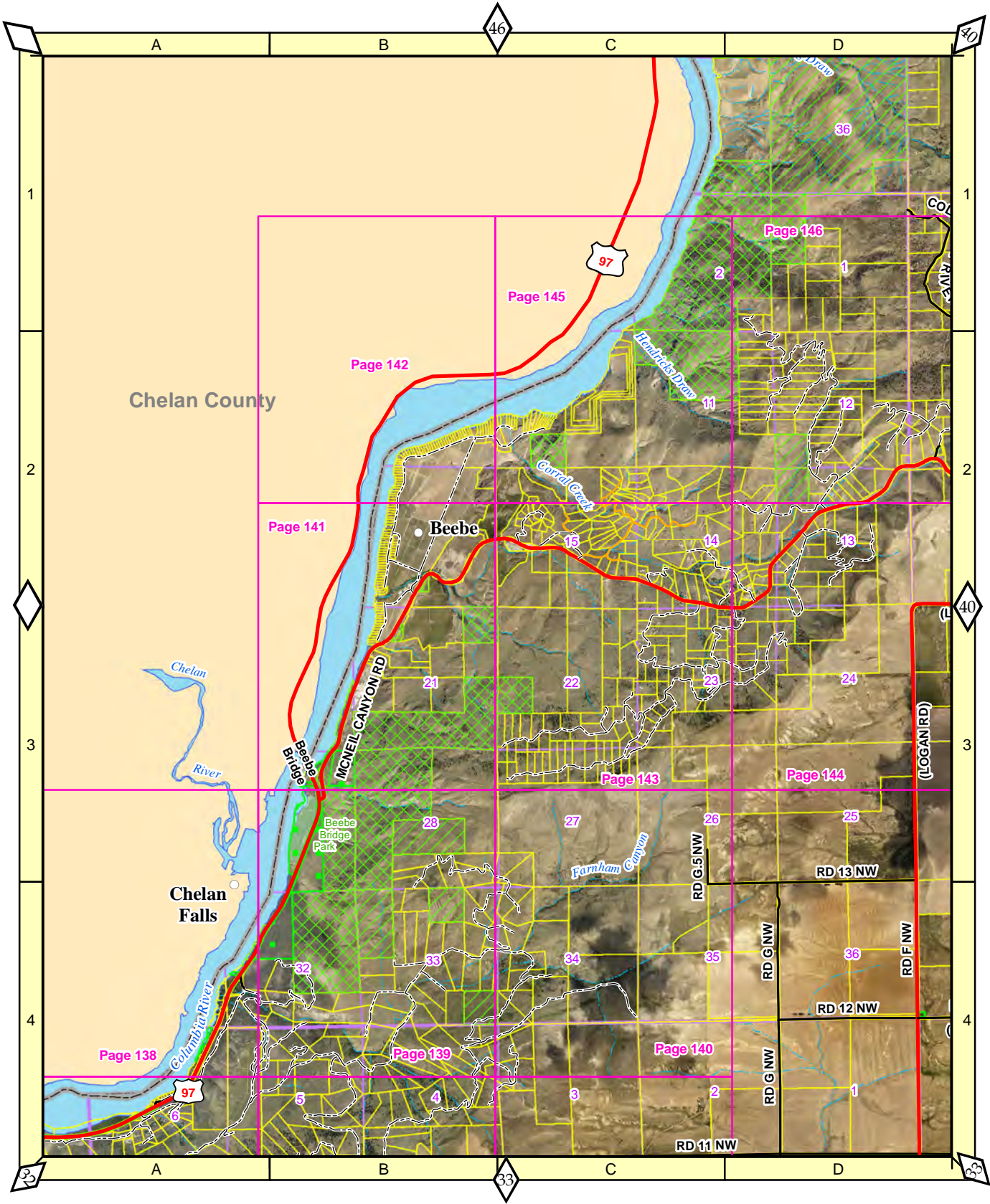
0 0.25 0.5 1 1.5 2 Miles

T26 R28

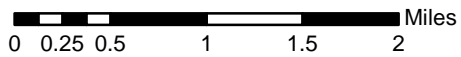


1 in = 1 mile

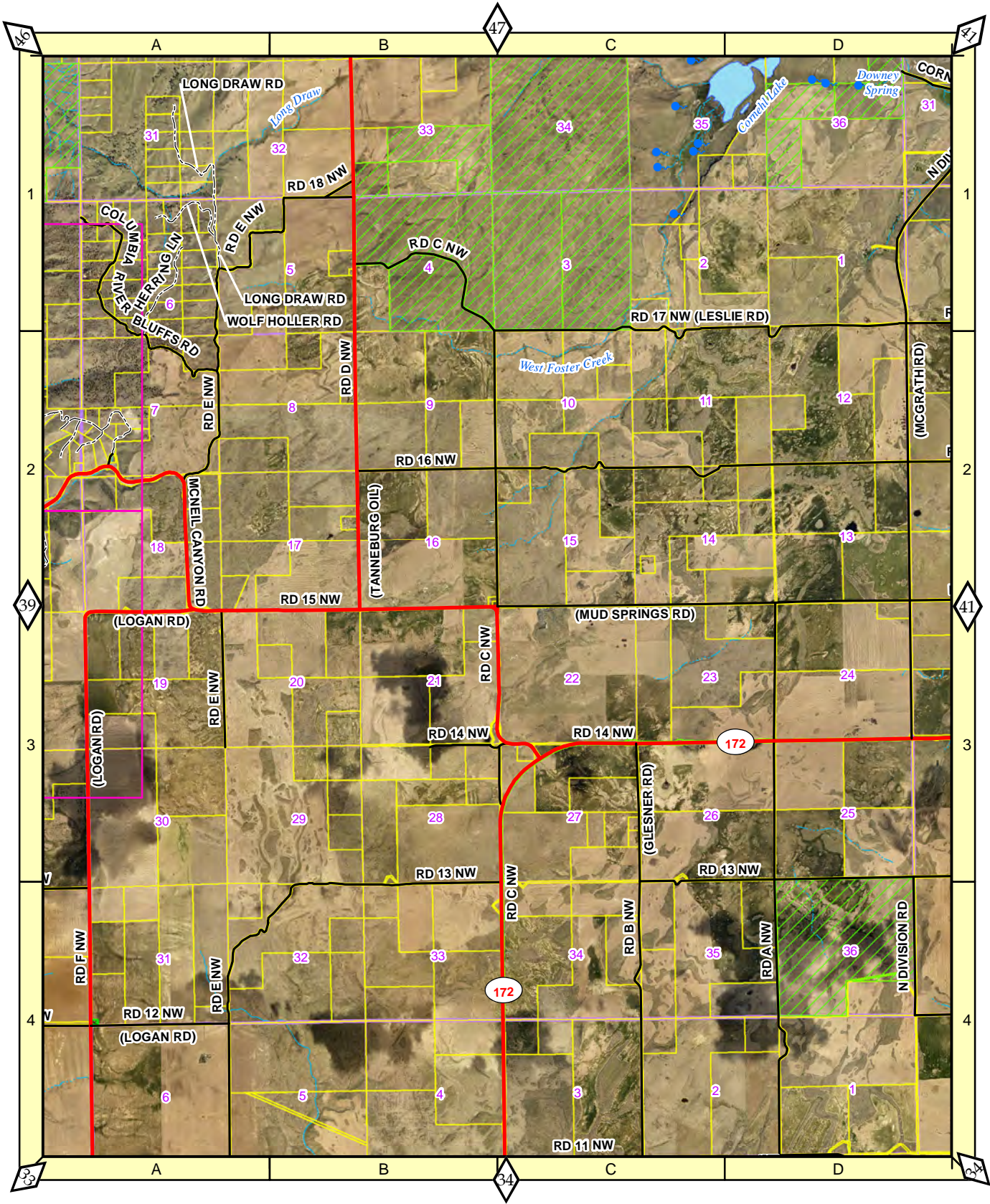




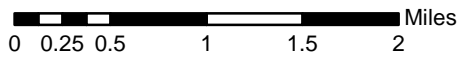
1 in = 1 mile



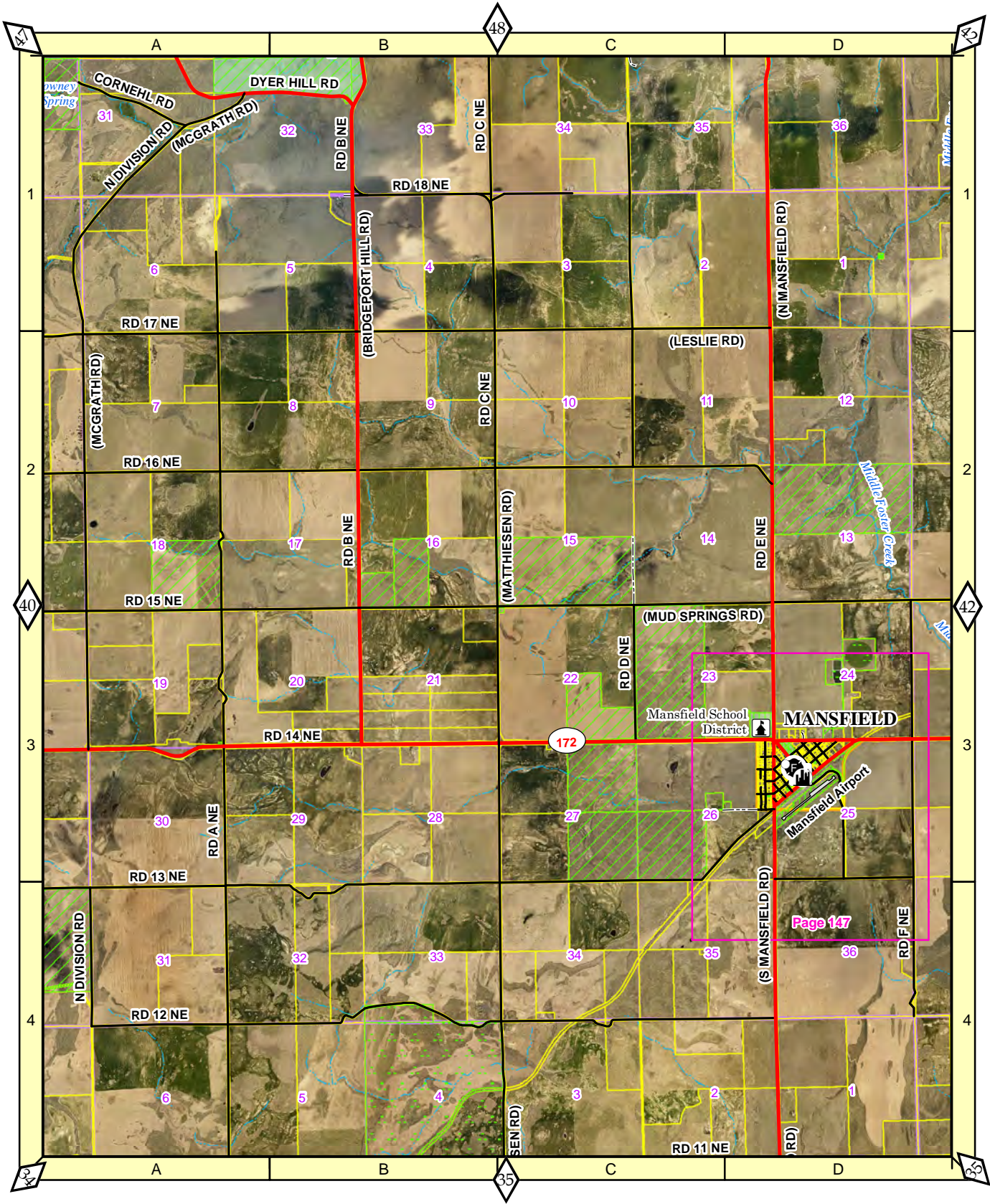
T27 R24



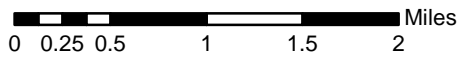
1 in = 1 mile



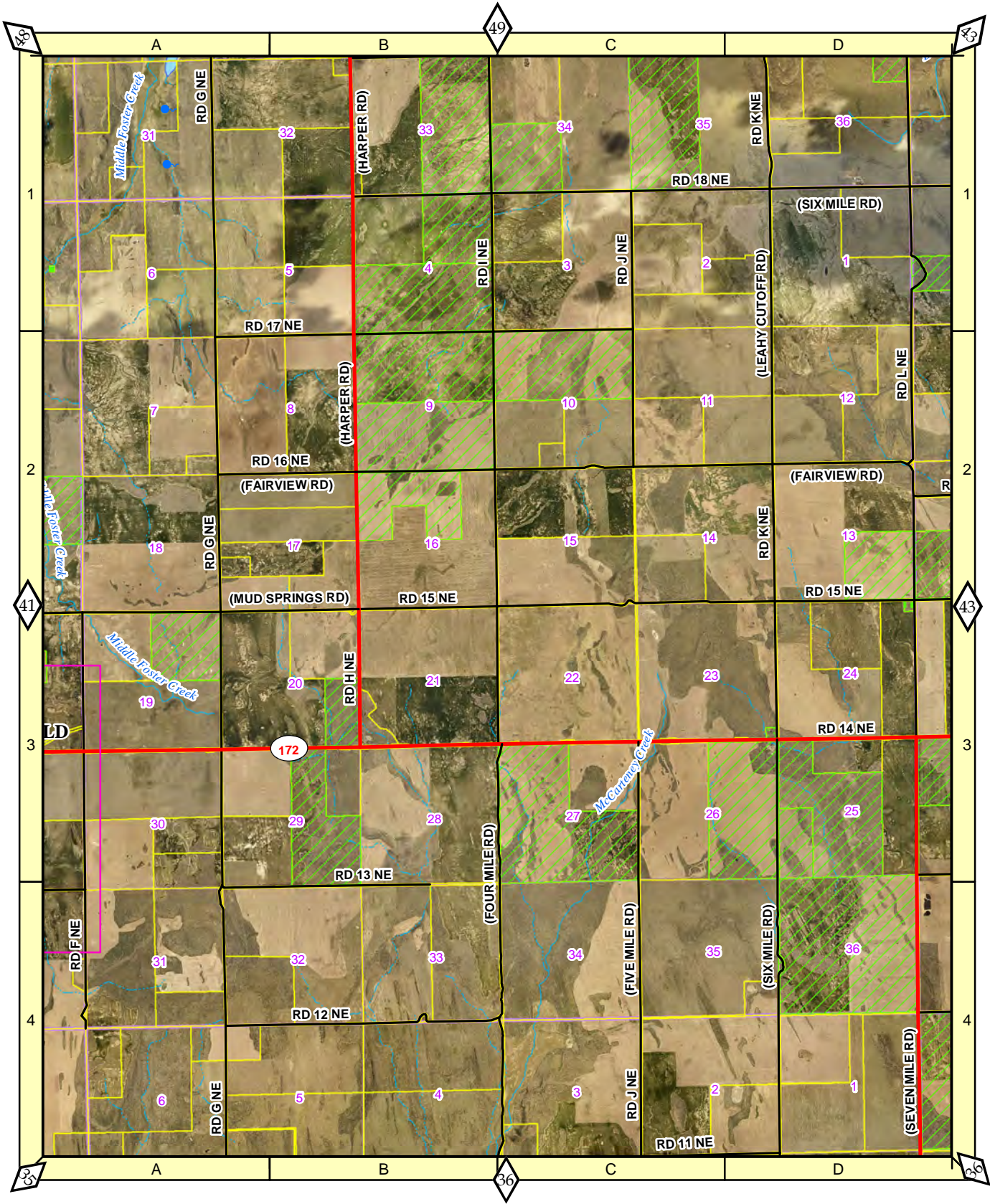
T27 R25



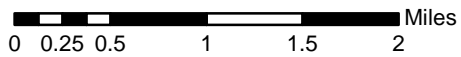
1 in = 1 mile



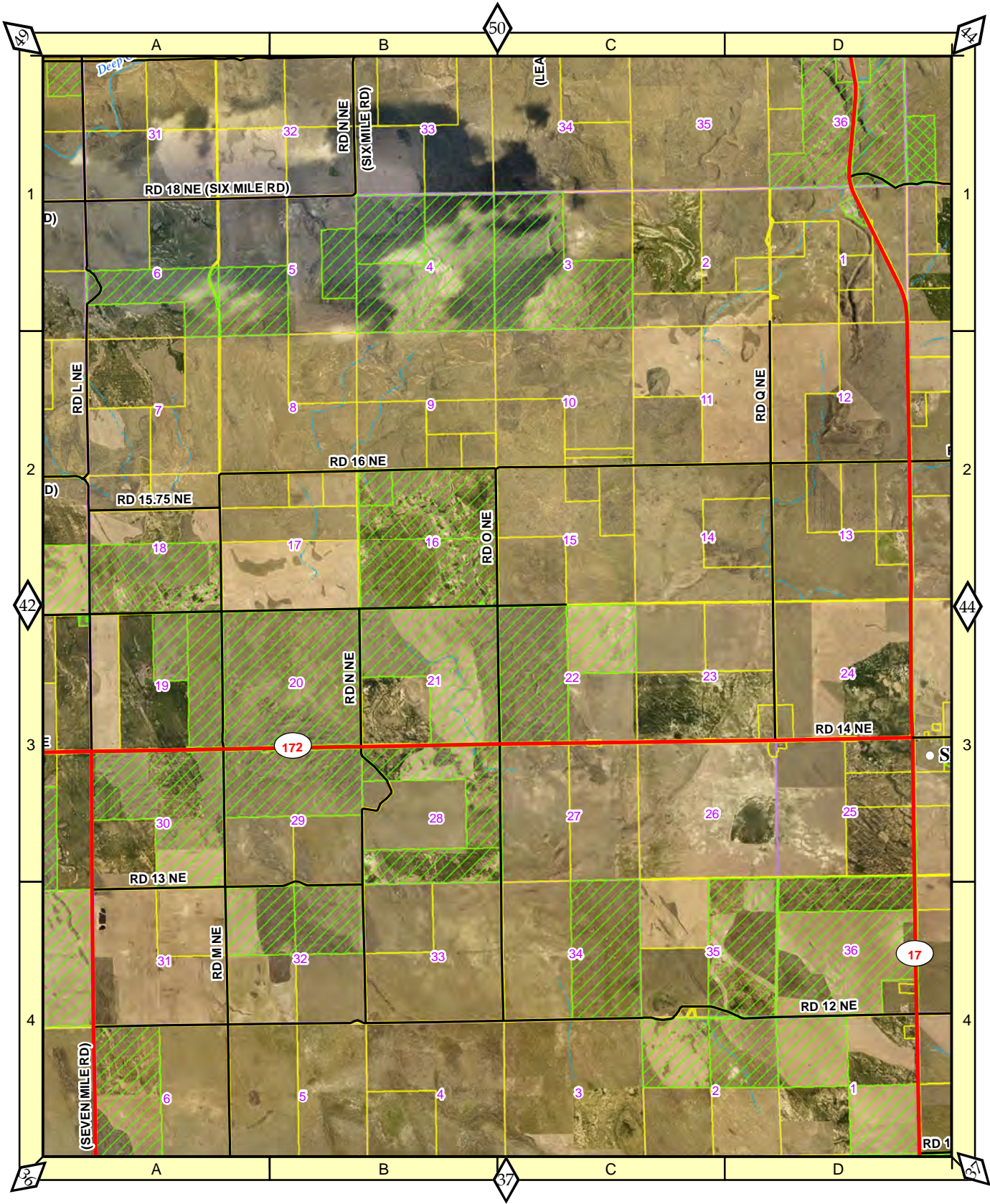
T27 R26



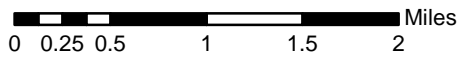
1 in = 1 mile



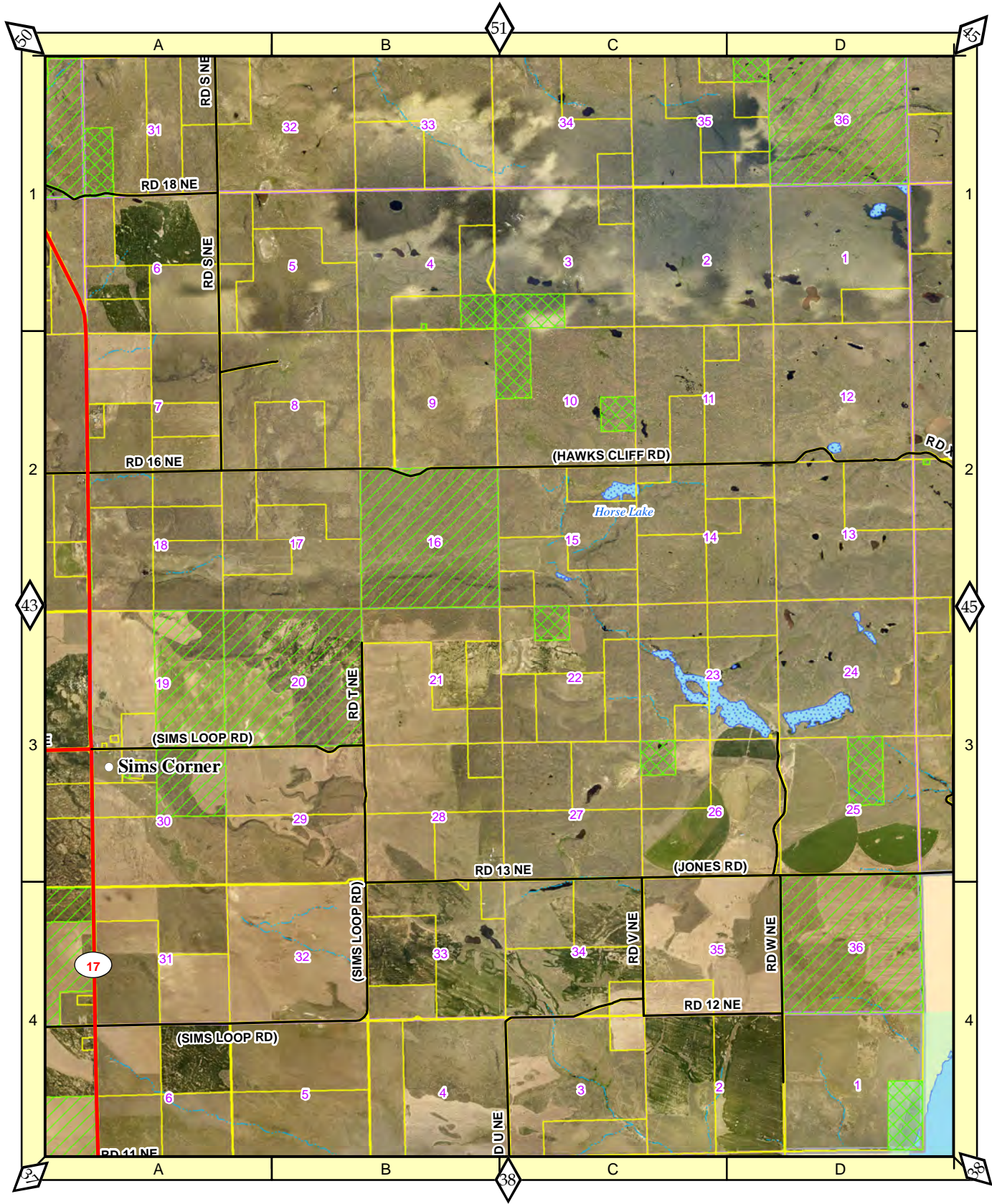
T27 R27



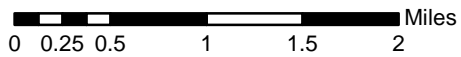
1 in = 1 mile



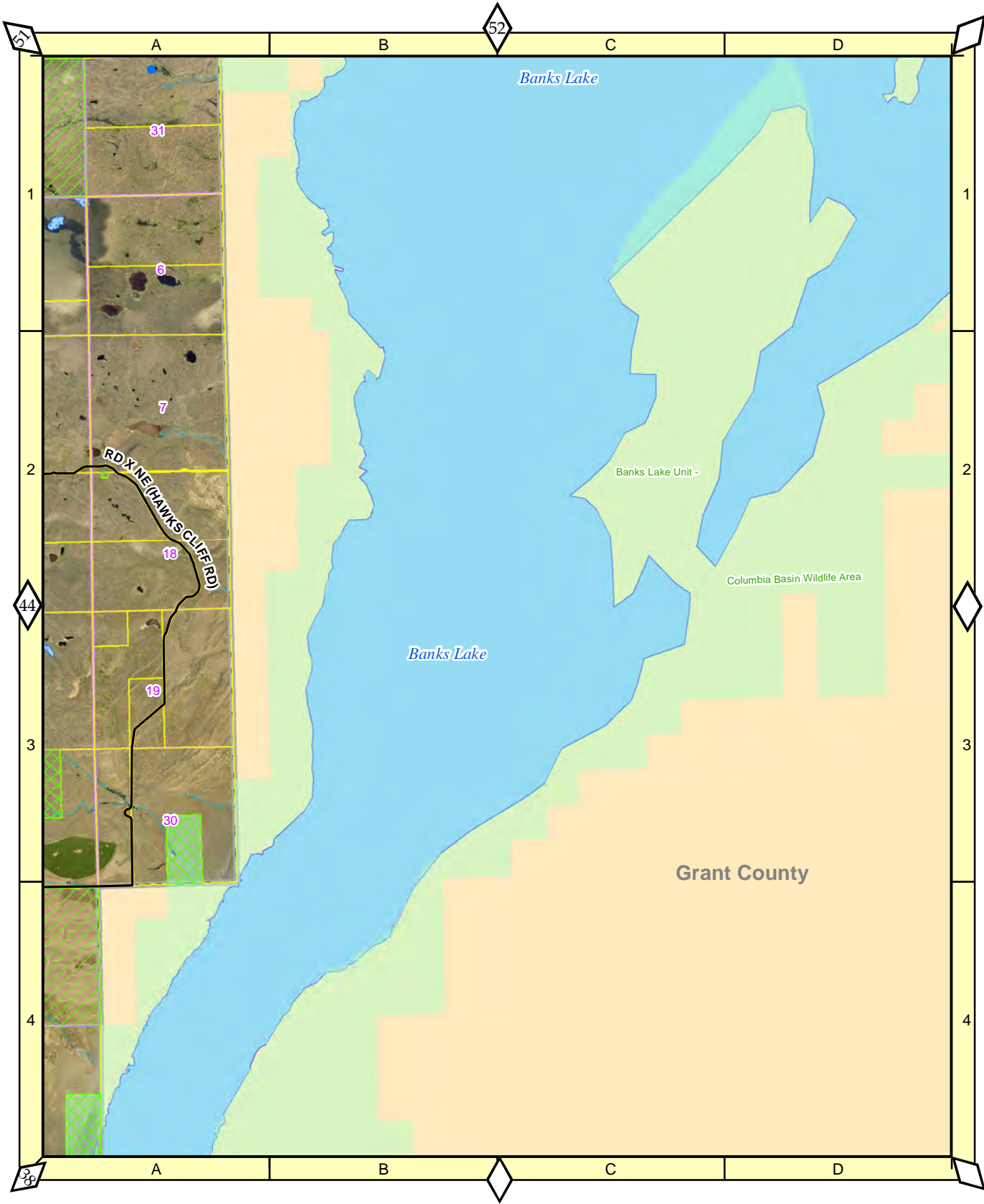
T27 R28



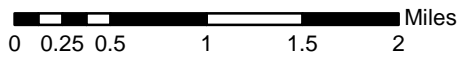
1 in = 1 mile



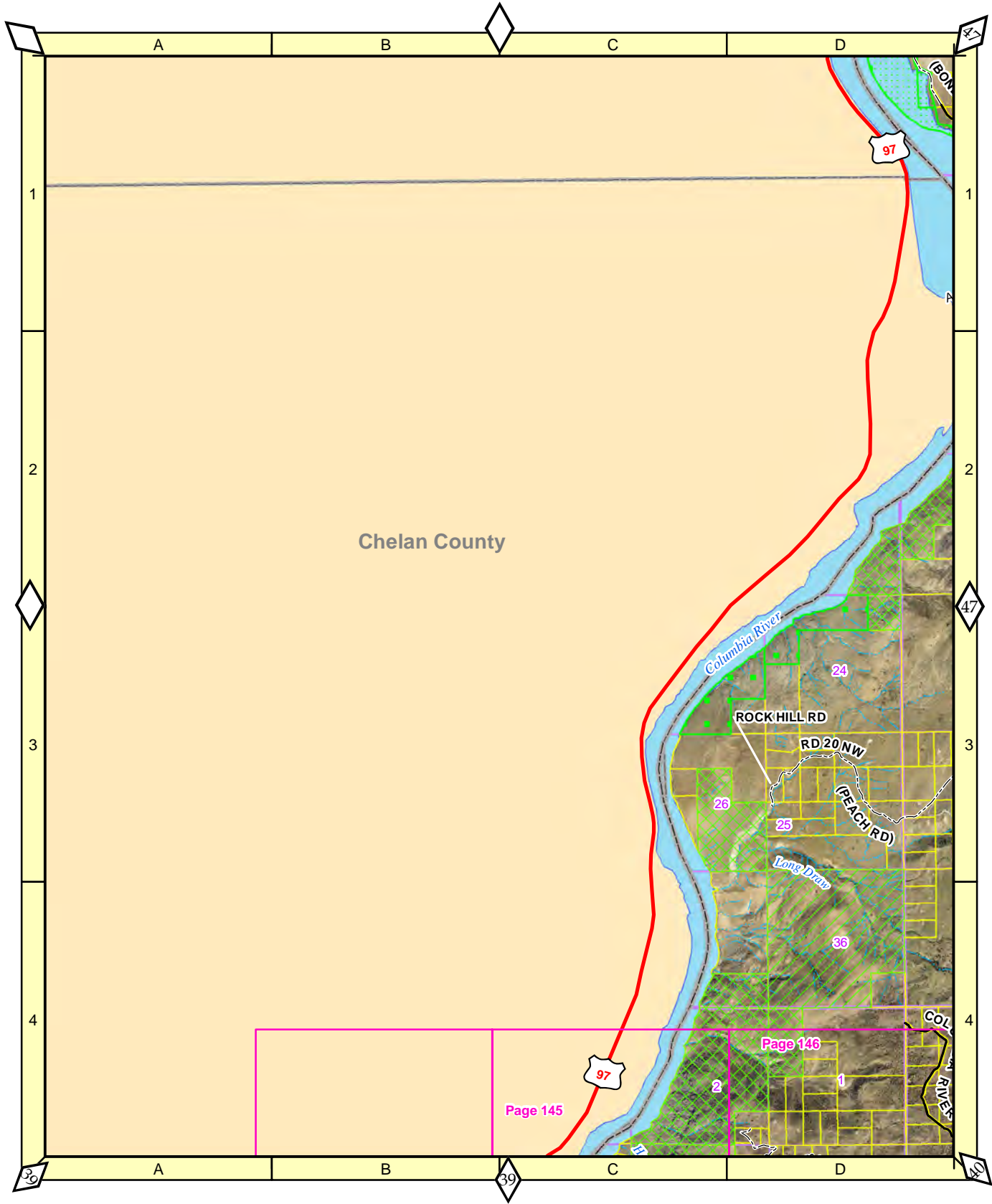
T27 R29



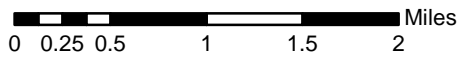
1 in = 1 mile



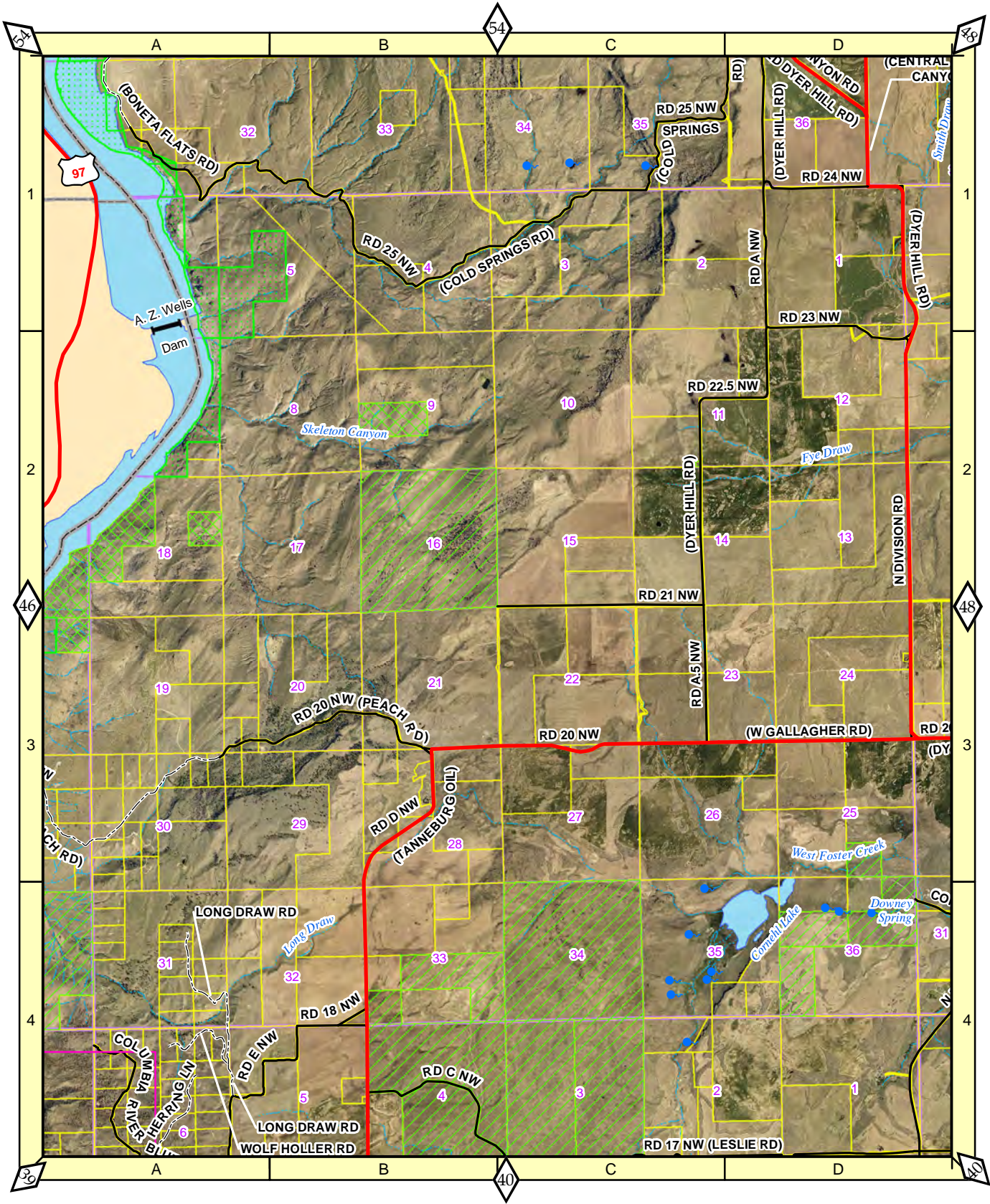
45



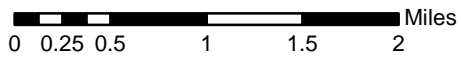
1 in = 1 mile



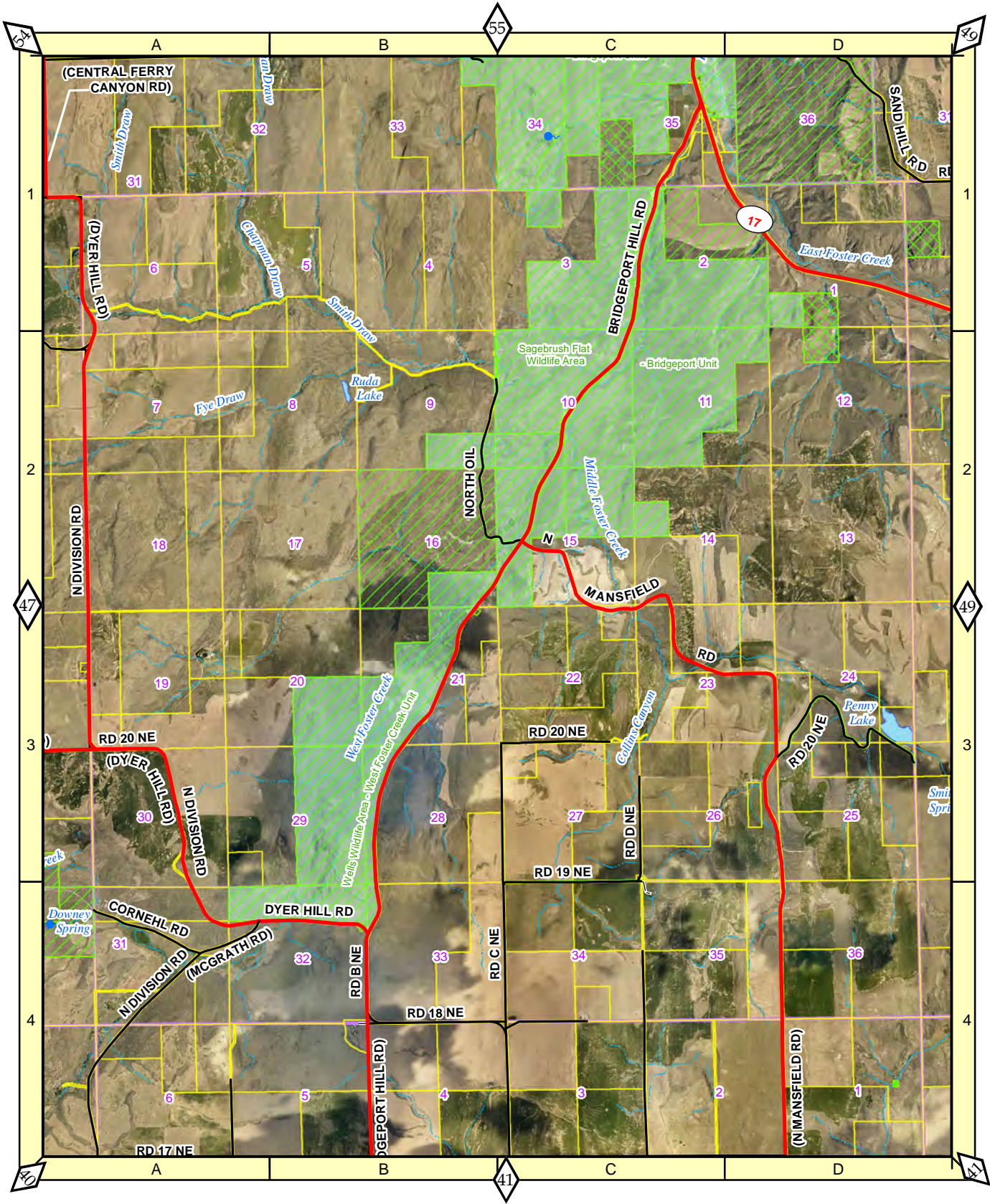
T28 R24



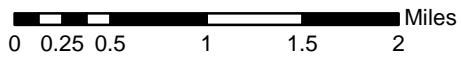
1 in = 1 mile



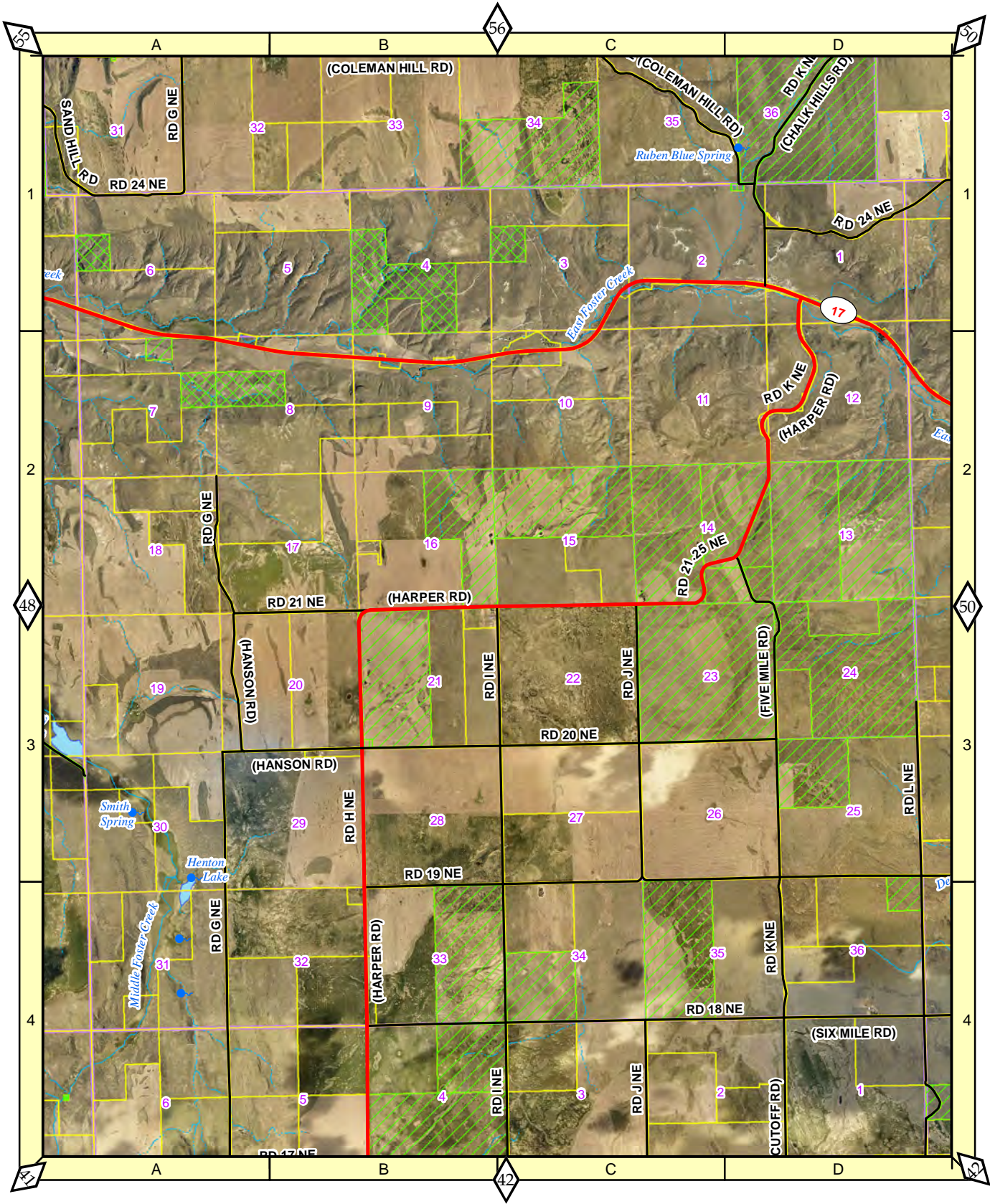
T28 R25



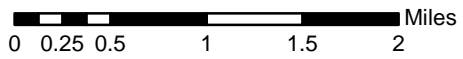
1 in = 1 mile



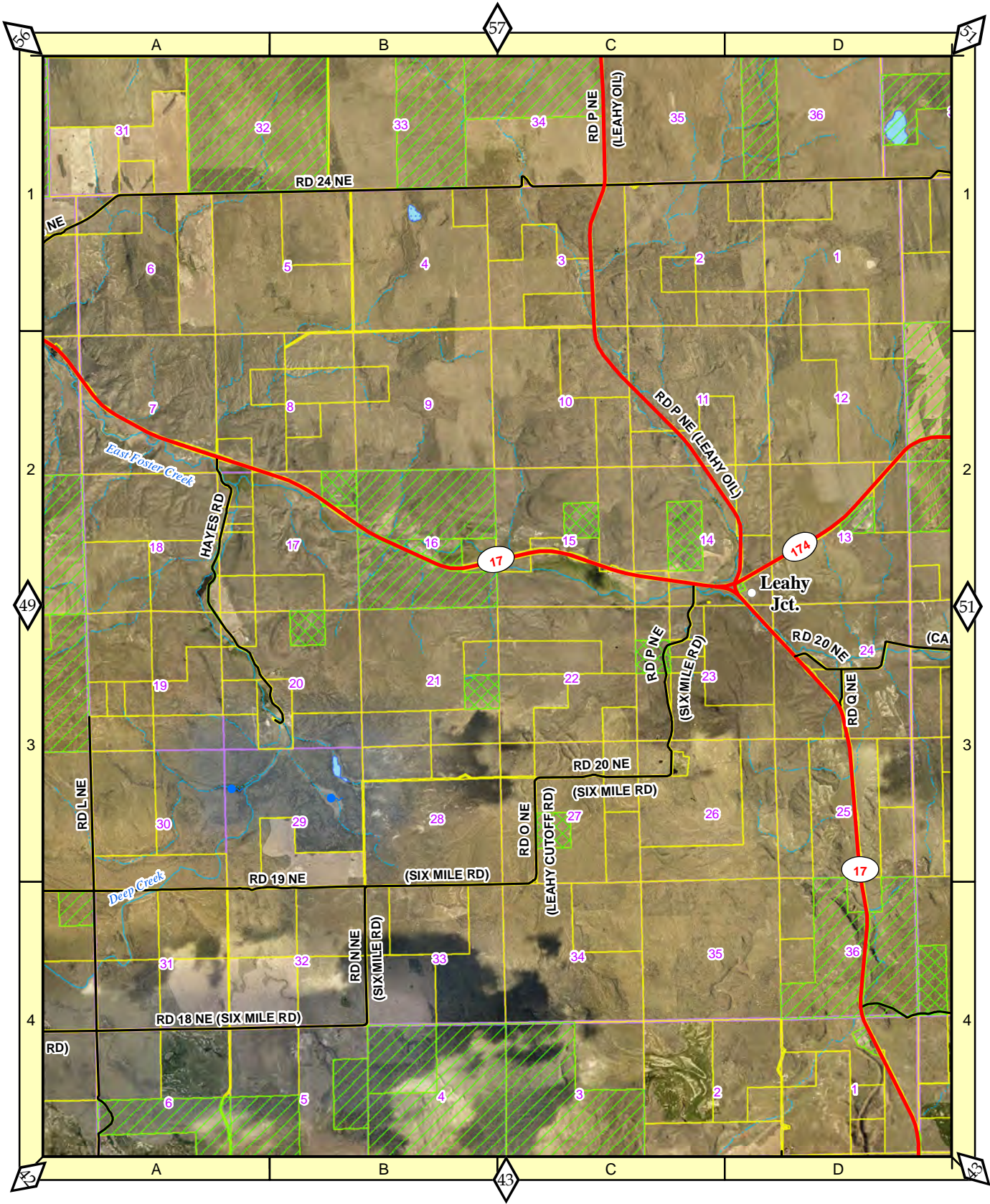
T28 R26



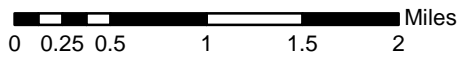
1 in = 1 mile



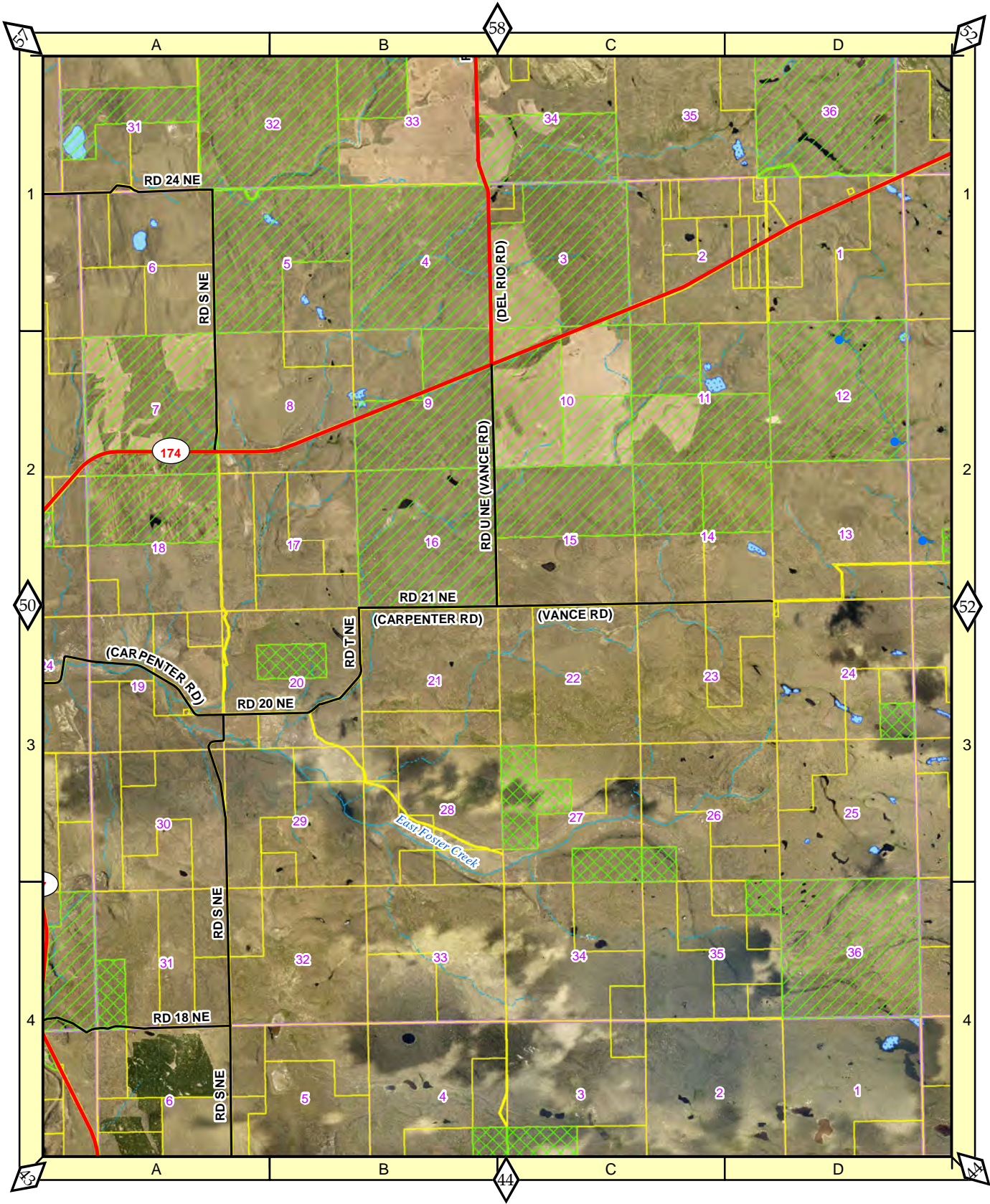
T28 R27



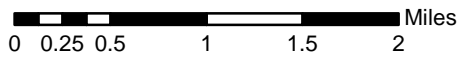
1 in = 1 mile



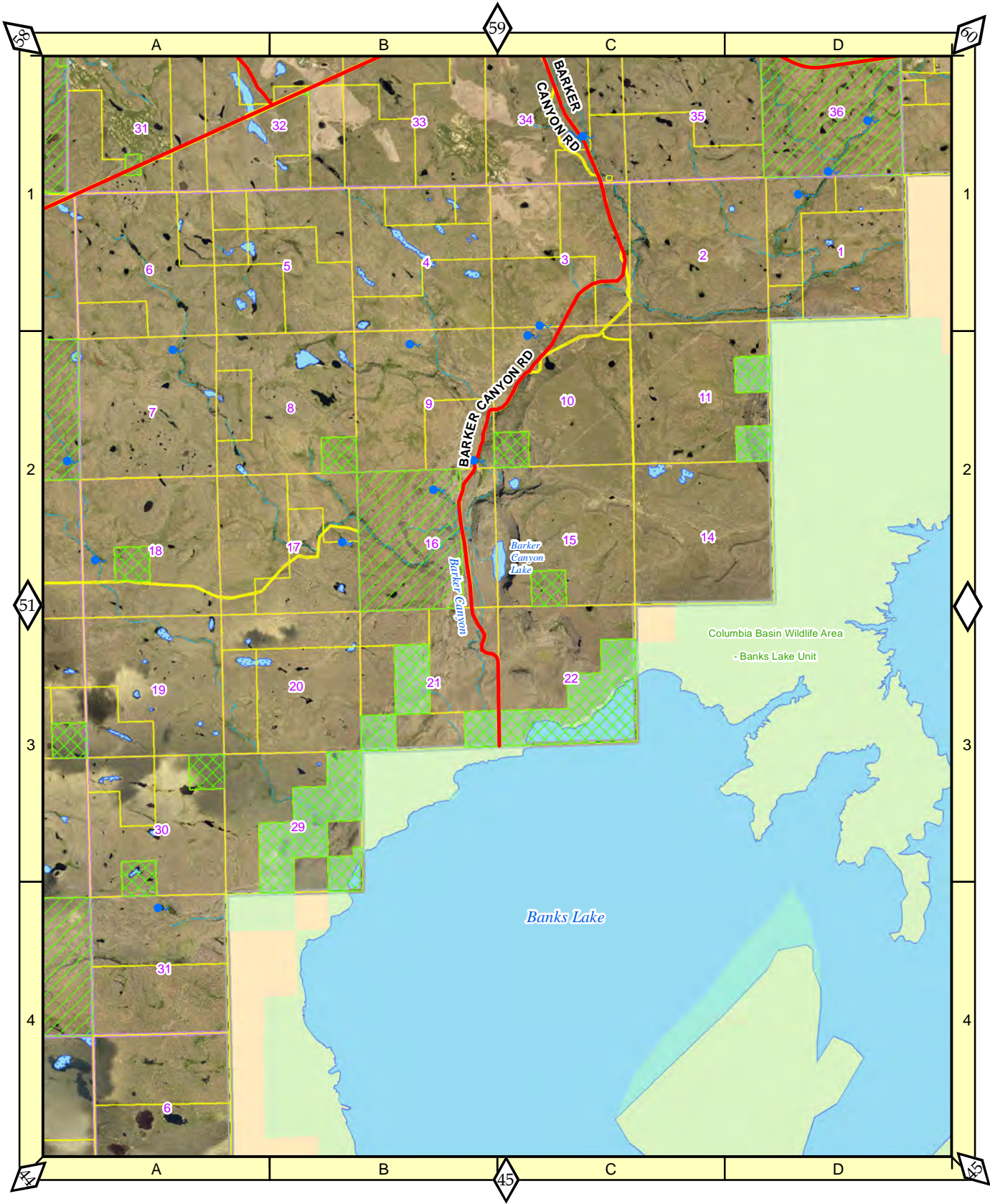
T28 R28



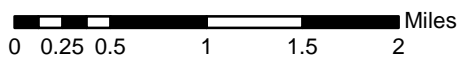
1 in = 1 mile

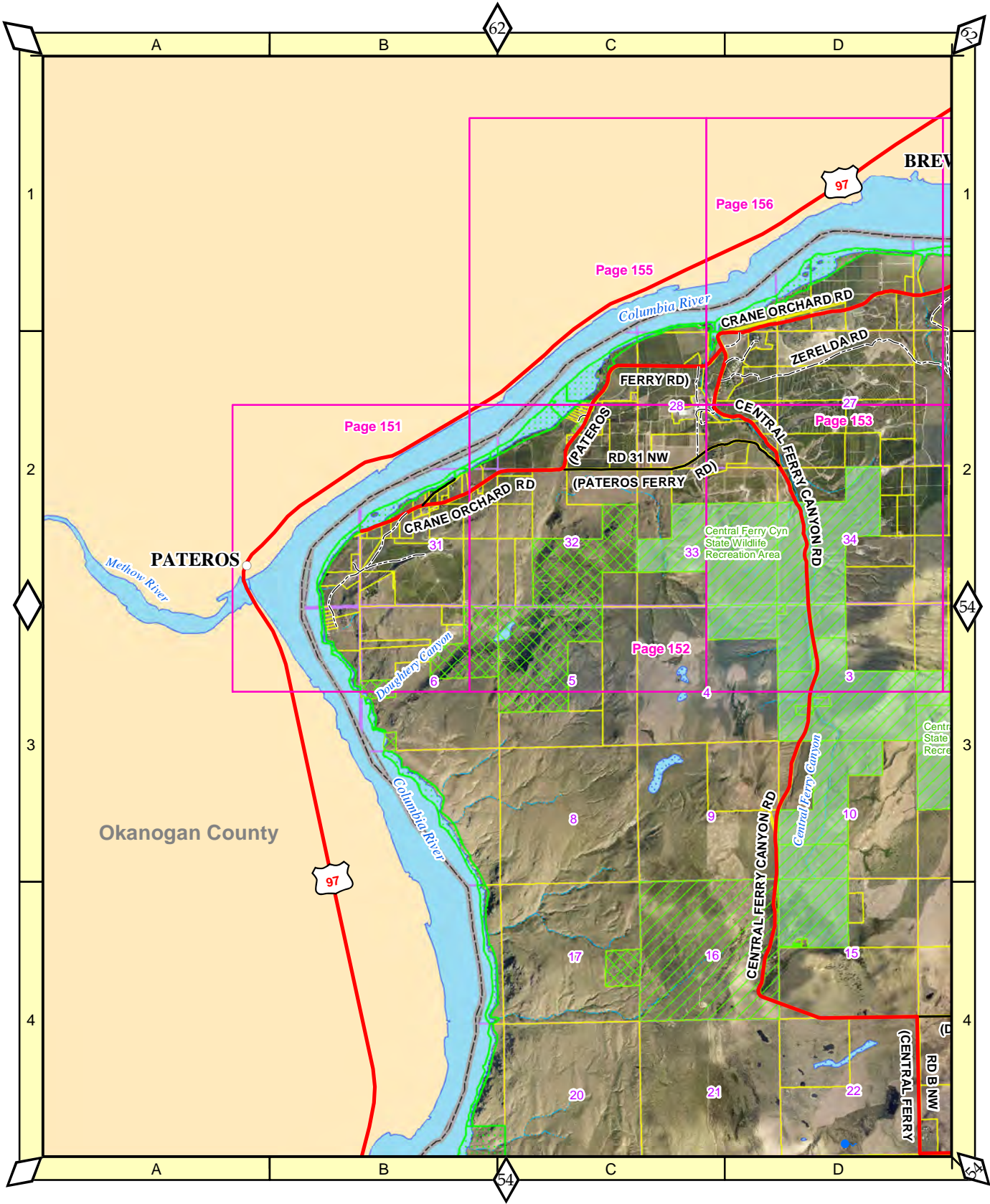


T28 R29

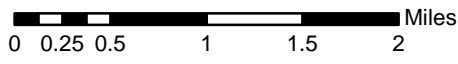


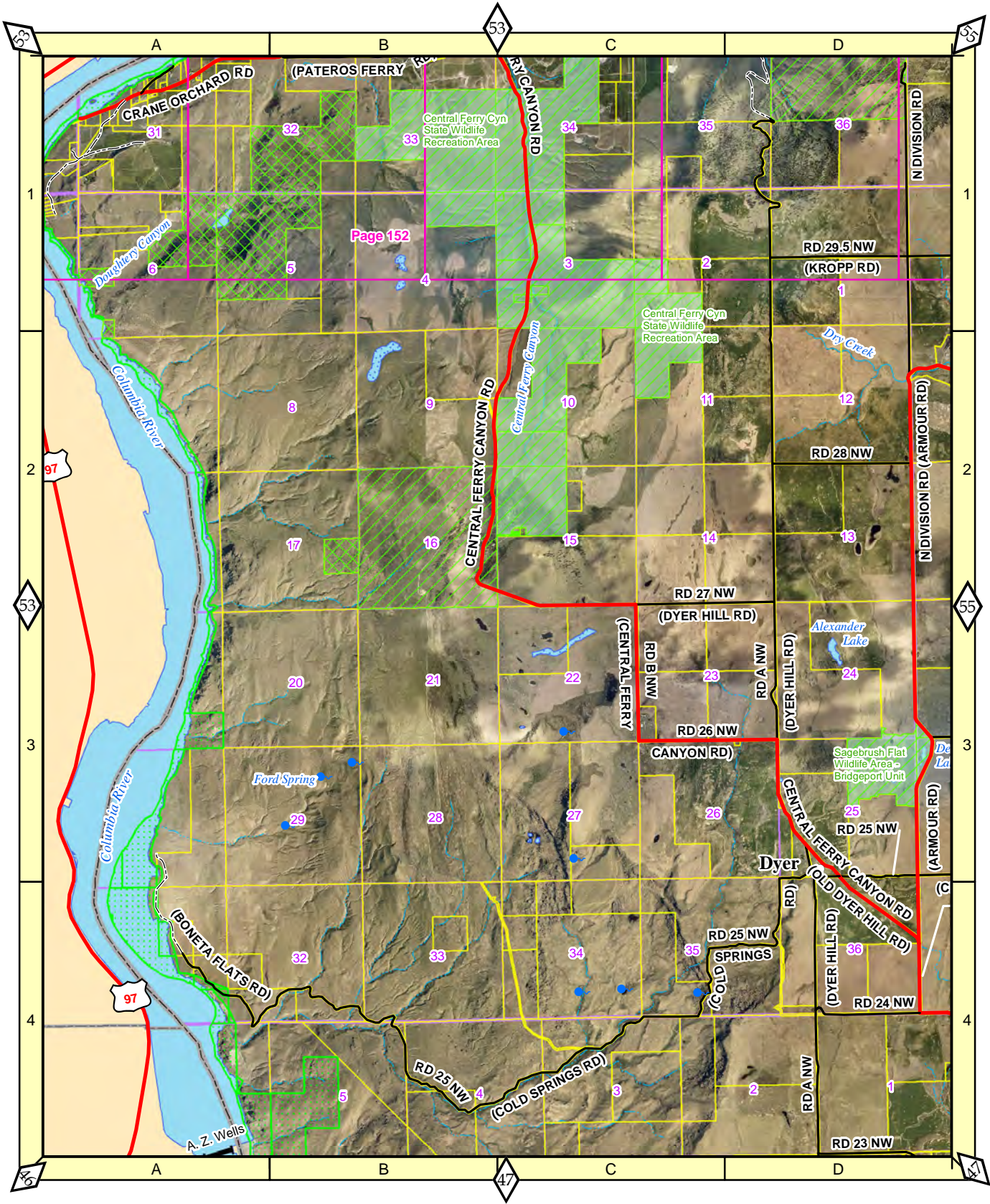
1 in = 1 mile





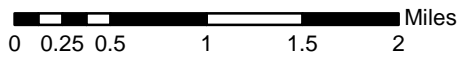
1 in = 1 mile

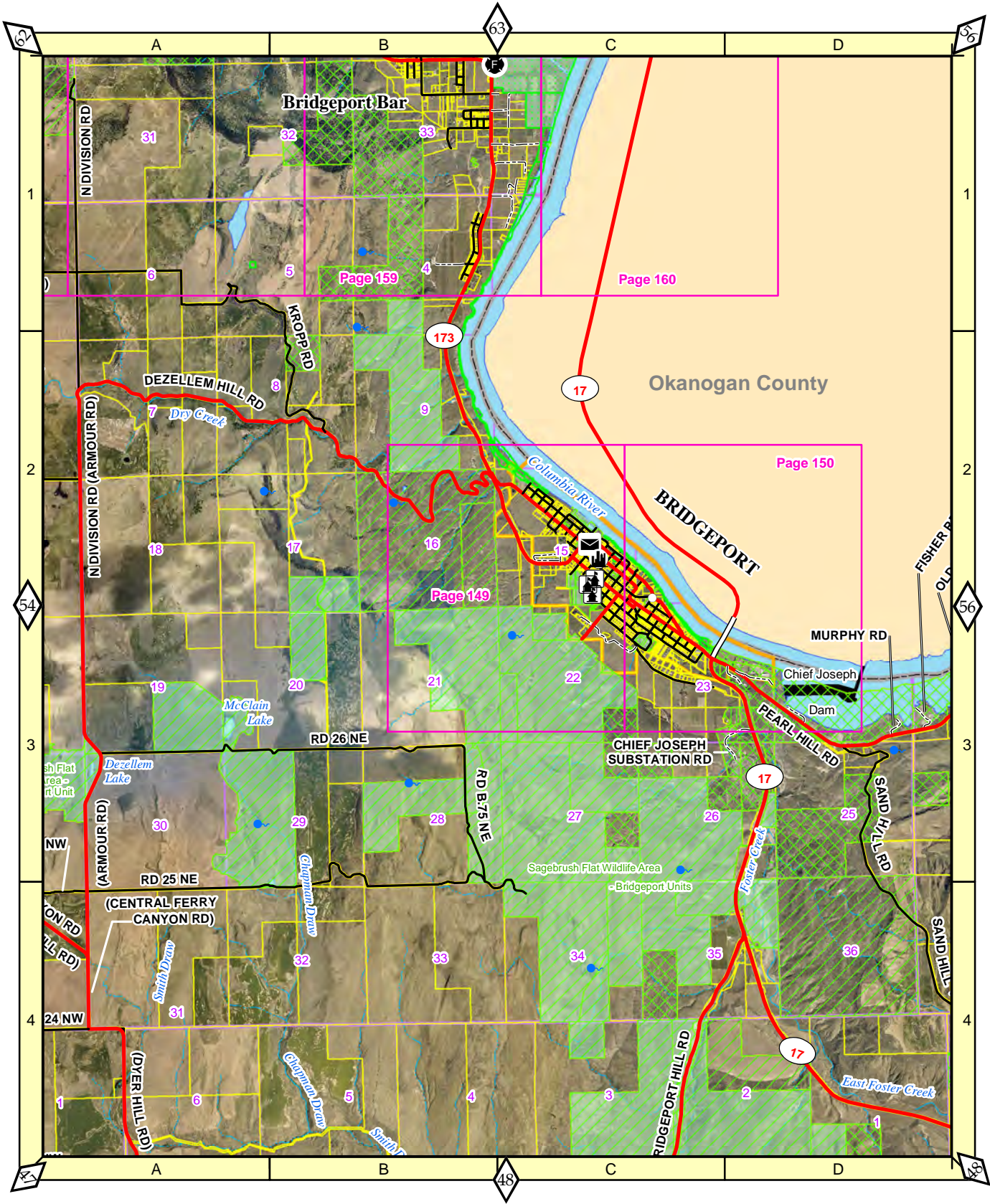




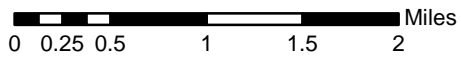
Page 152

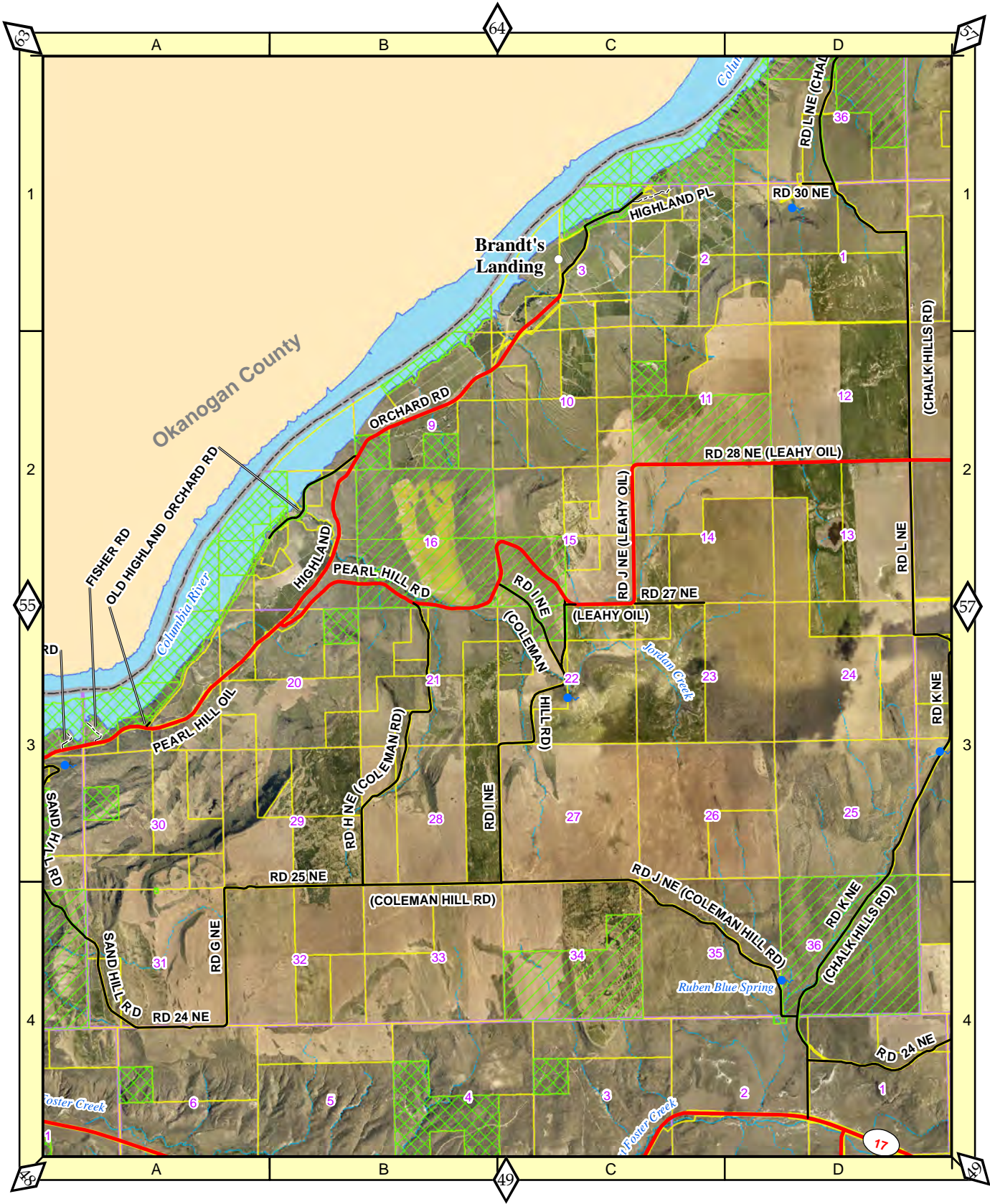
1 in = 1 mile



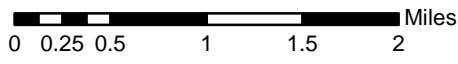


1 in = 1 mile

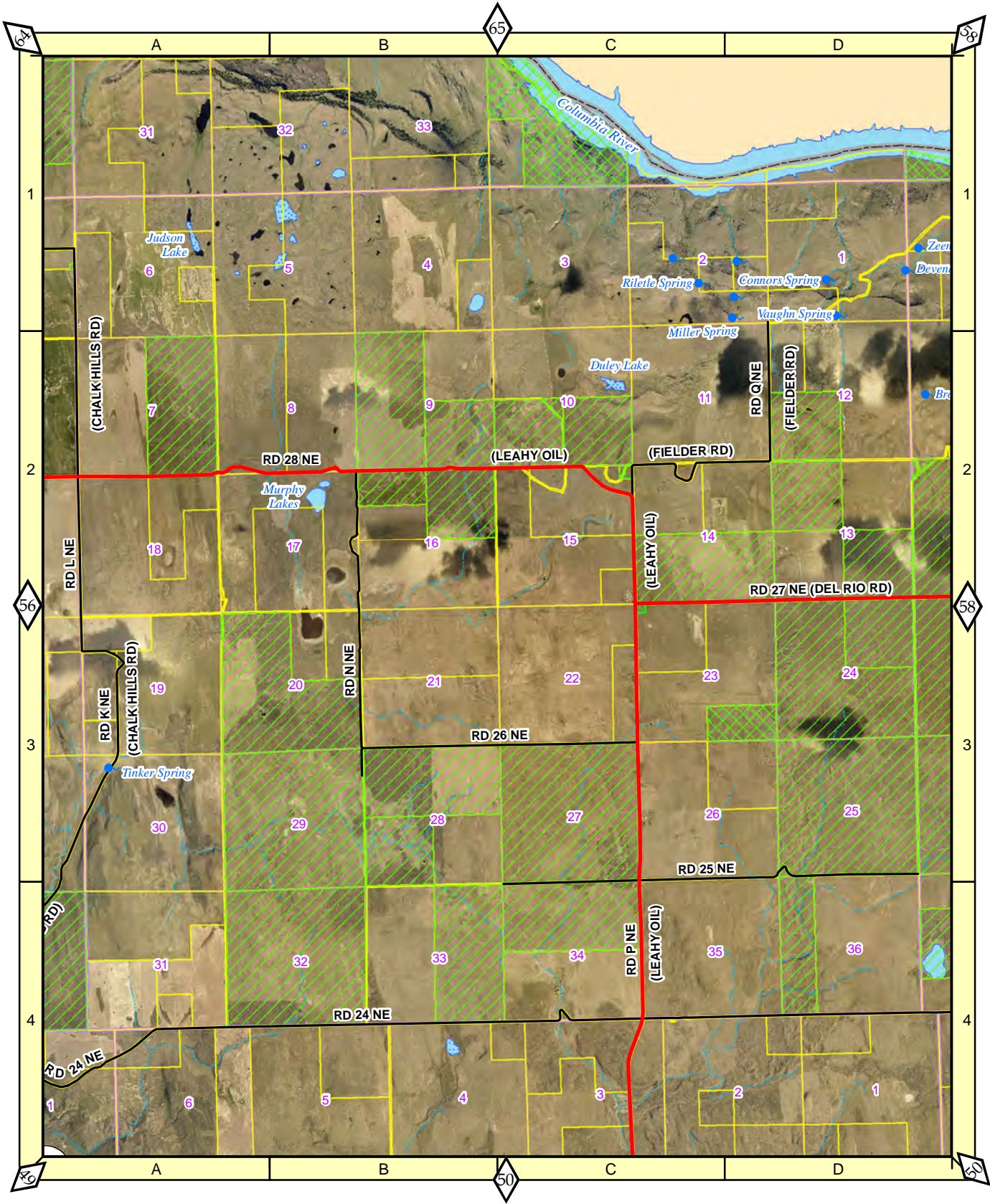




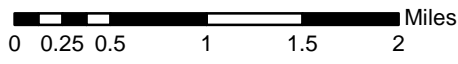
1 in = 1 mile



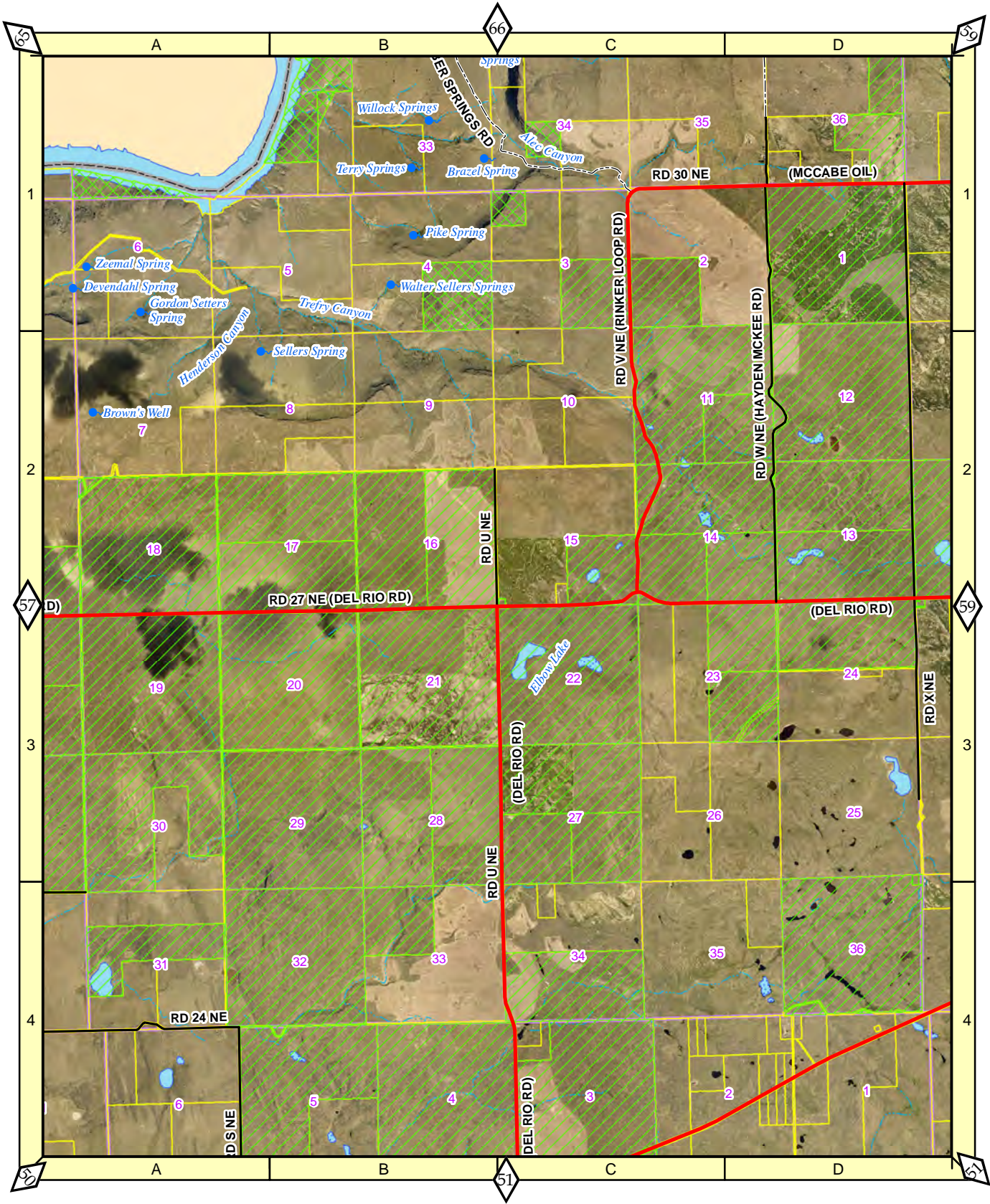
T29 R27



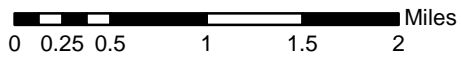
1 in = 1 mile



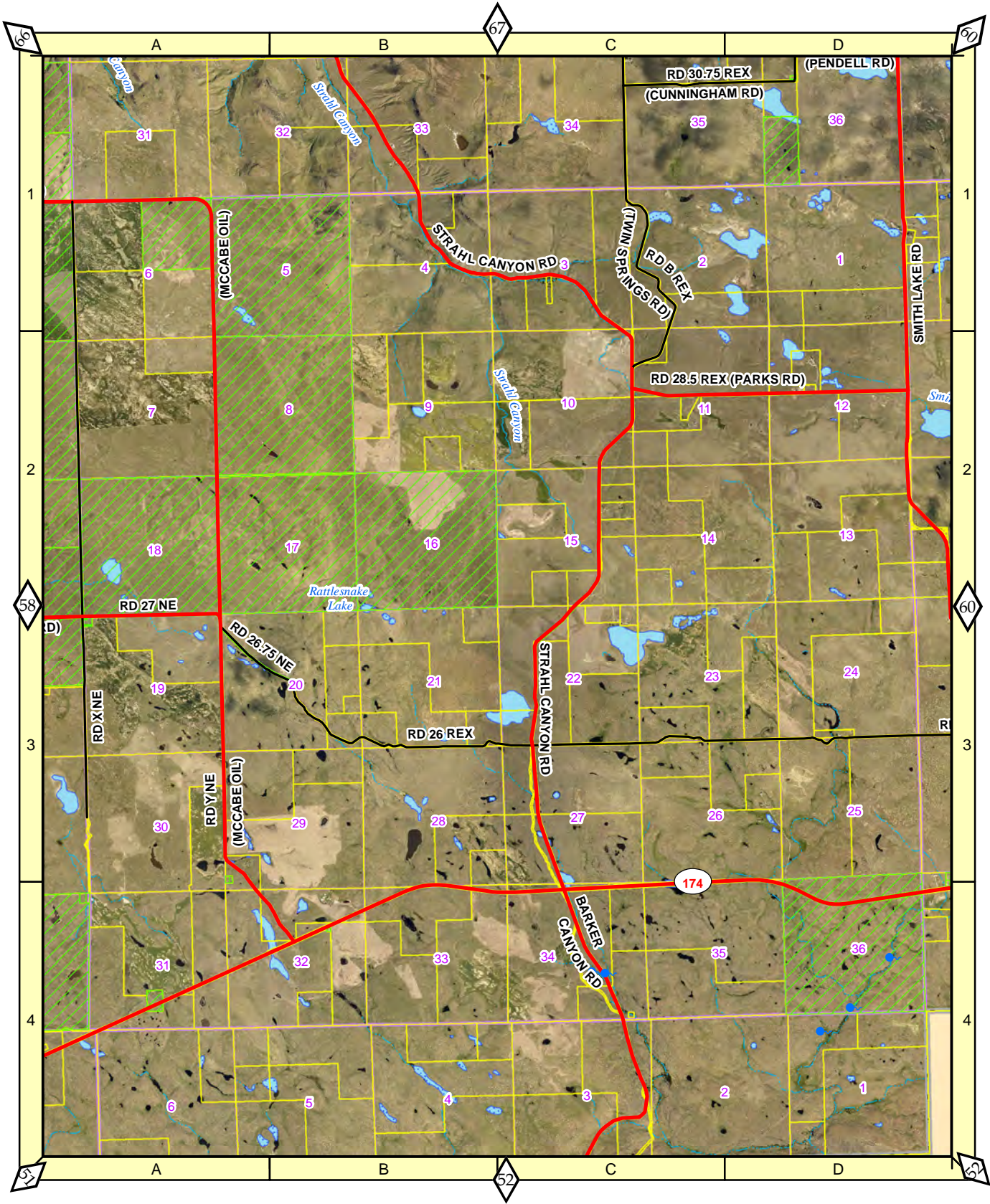
T29 R28



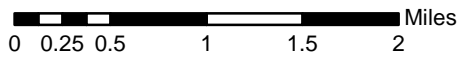
1 in = 1 mile

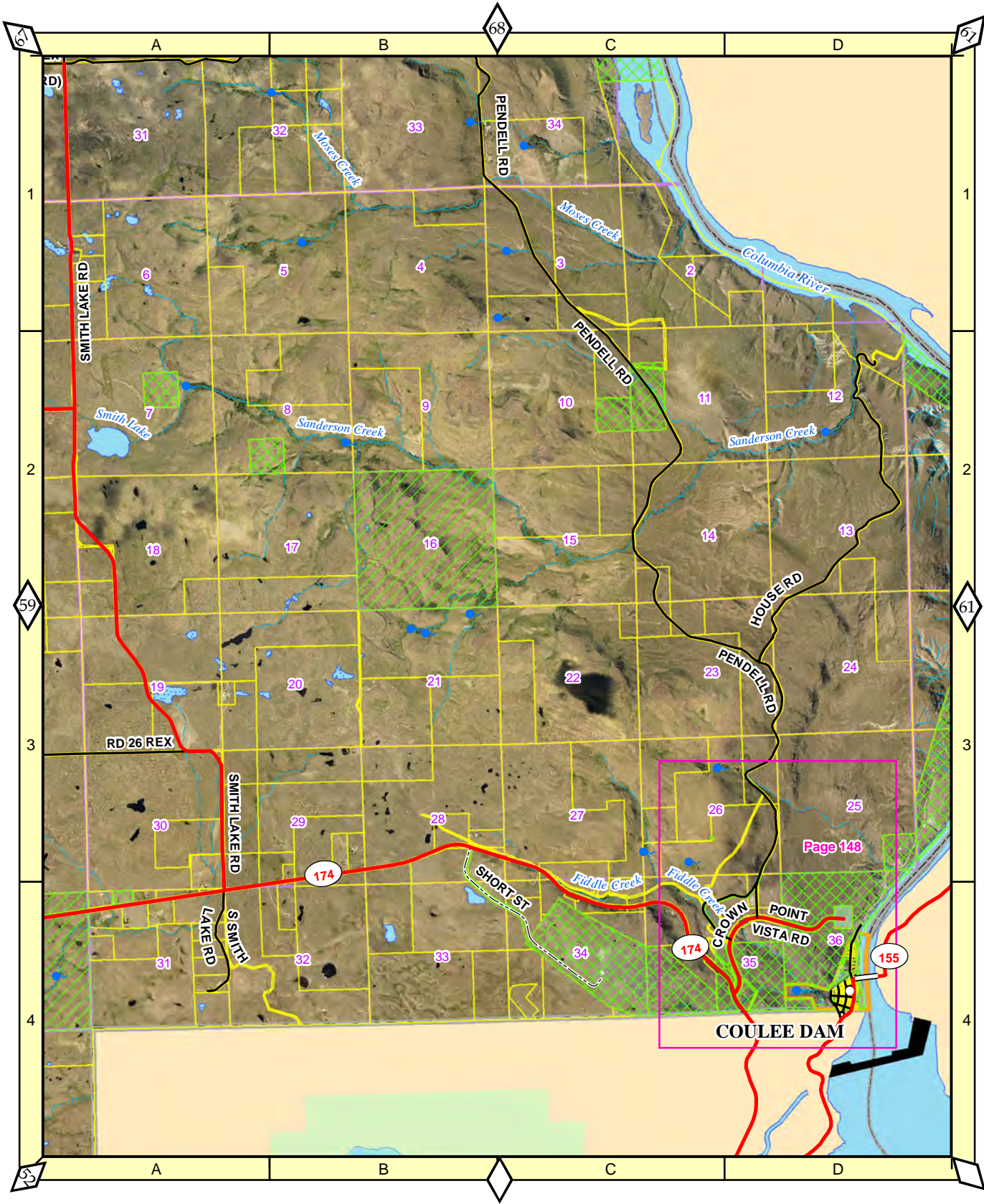


T29 R29

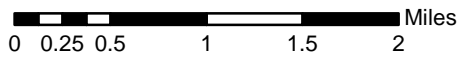


1 in = 1 mile



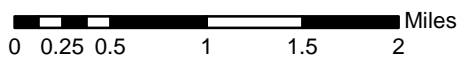


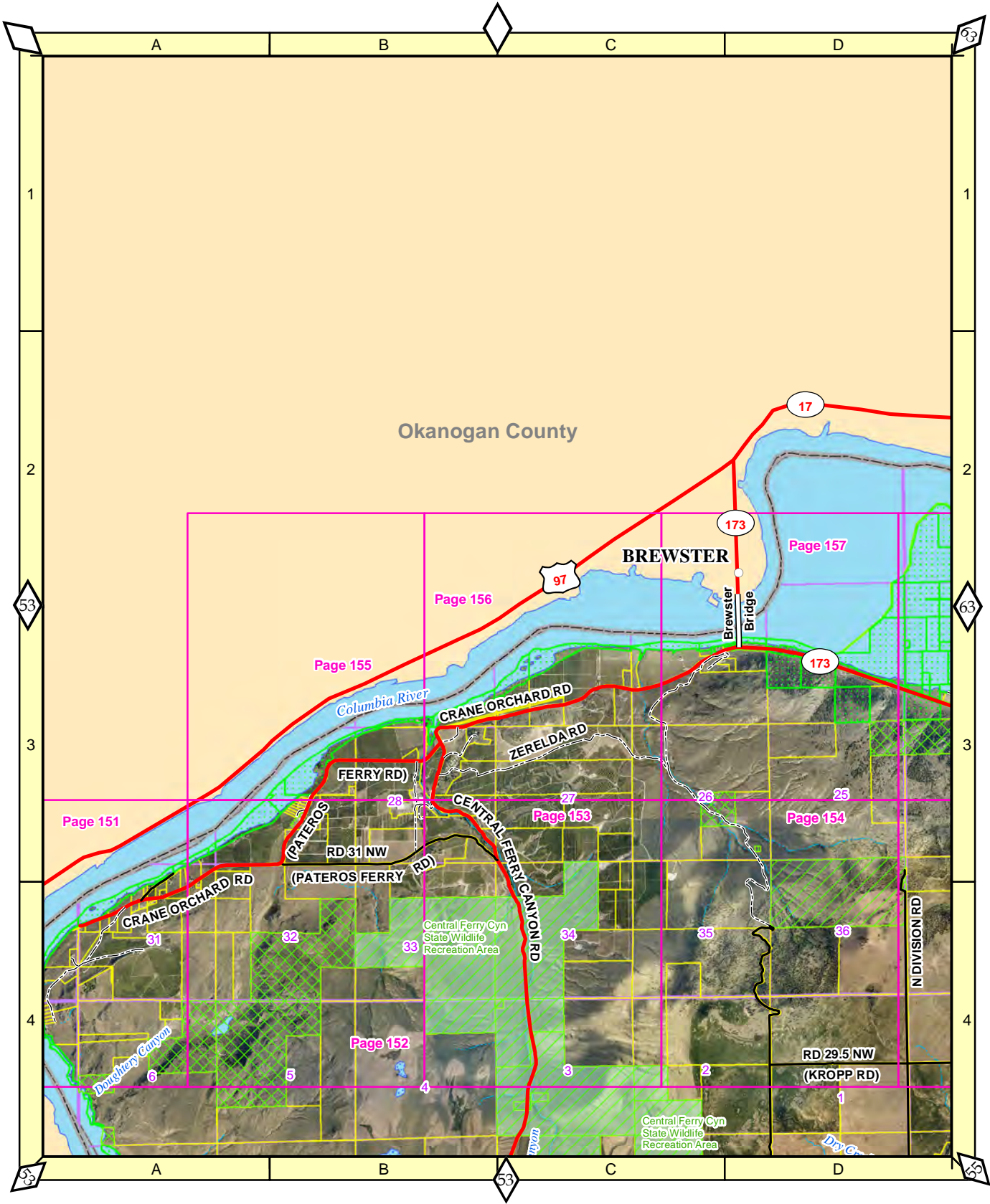
1 in = 1 mile



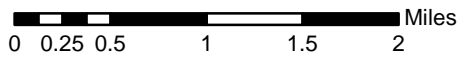


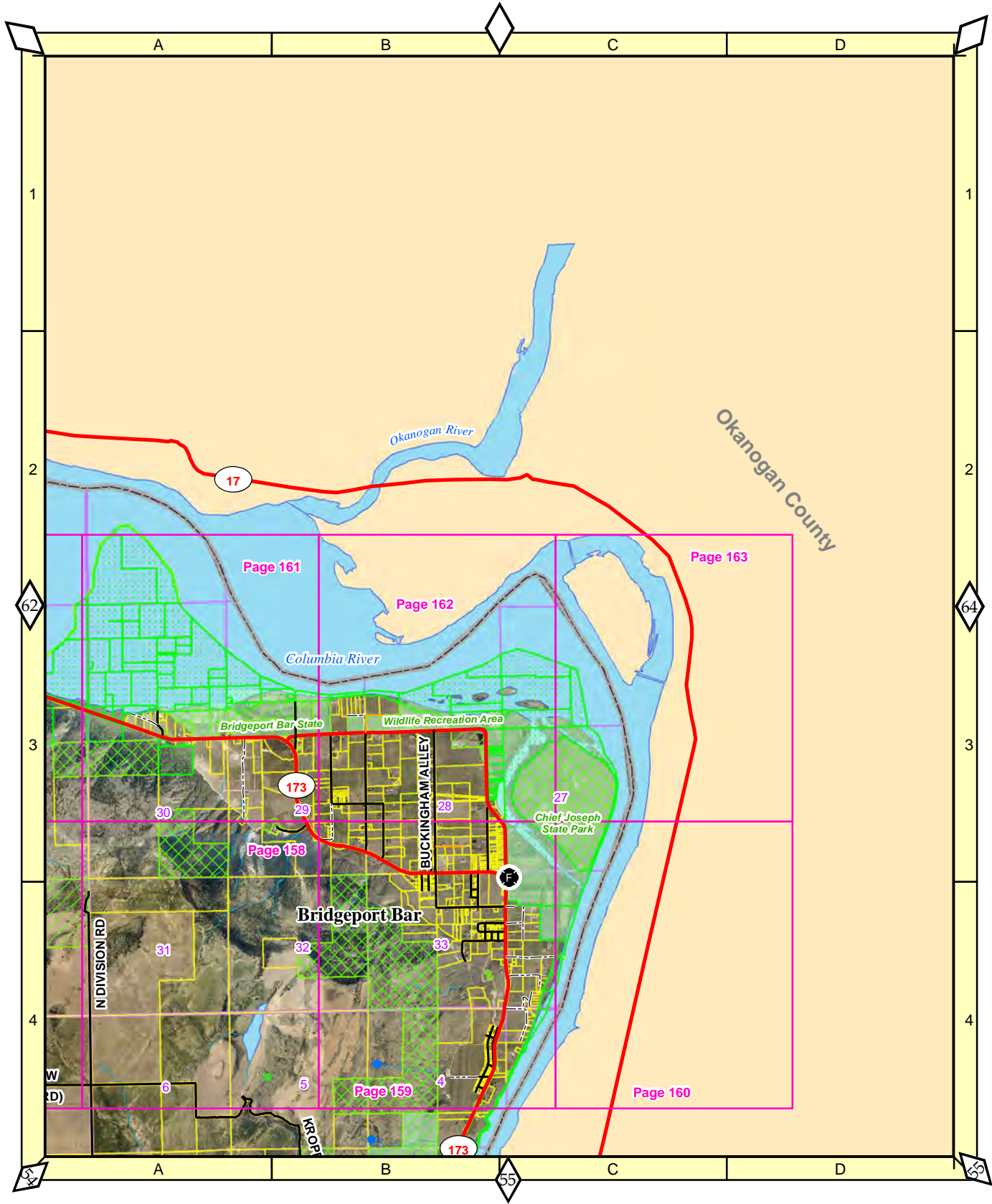
1 in = 1 mile



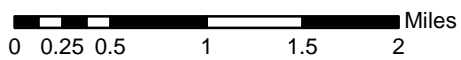


1 in = 1 mile

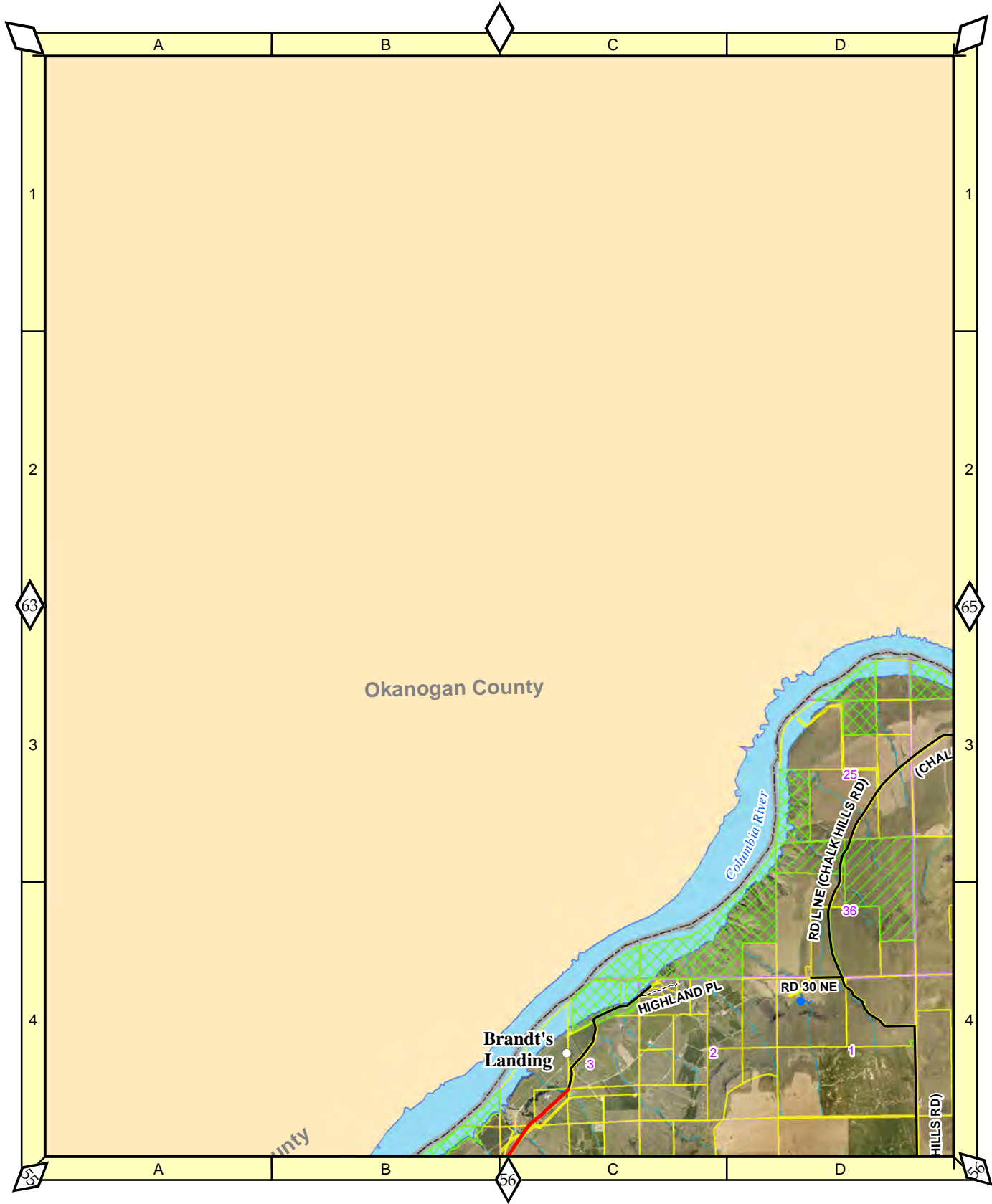




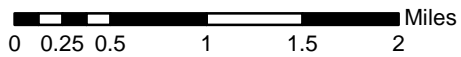
1 in = 1 mile



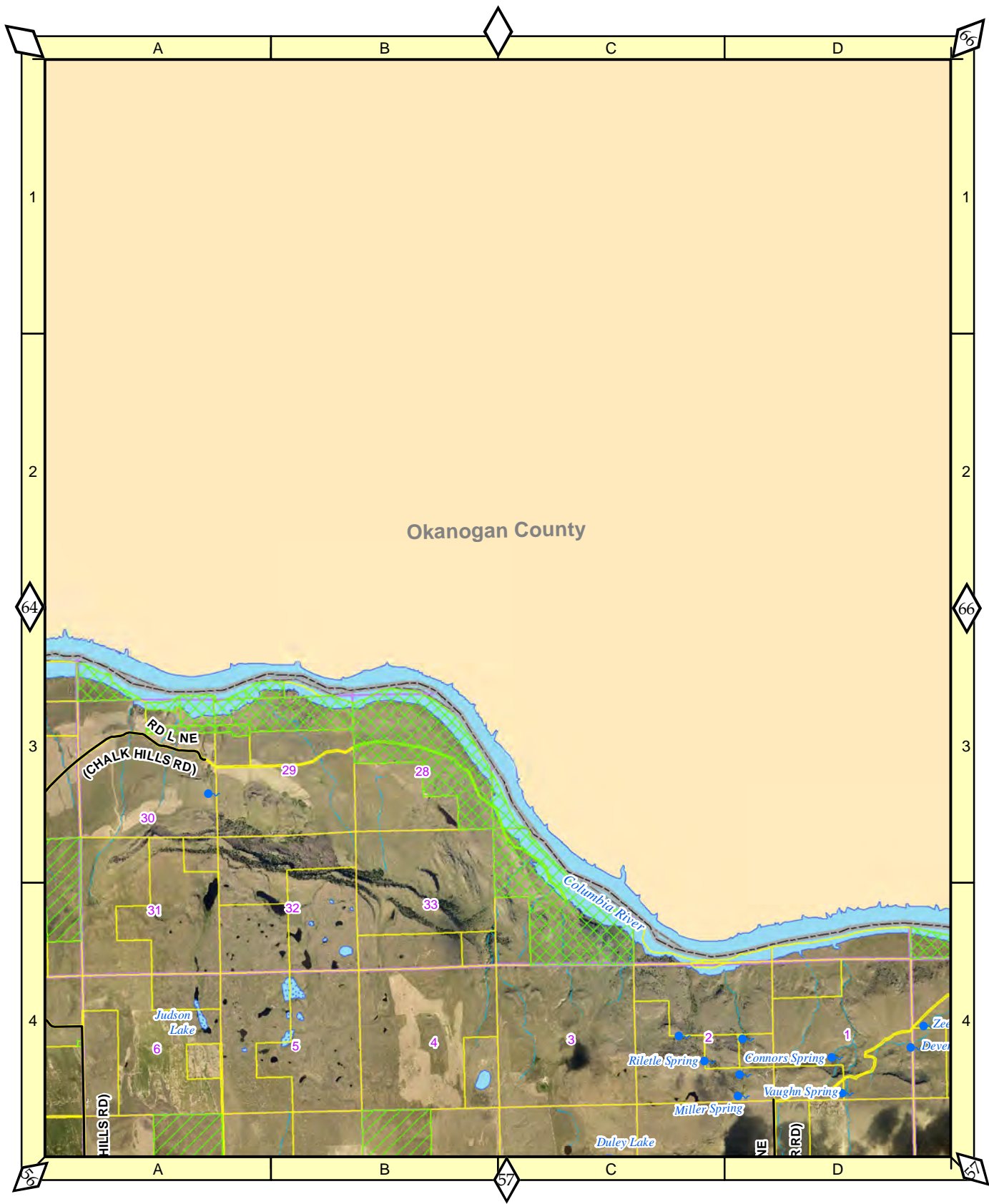
T30 R26



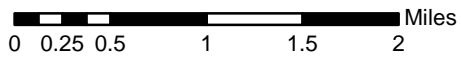
1 in = 1 mile

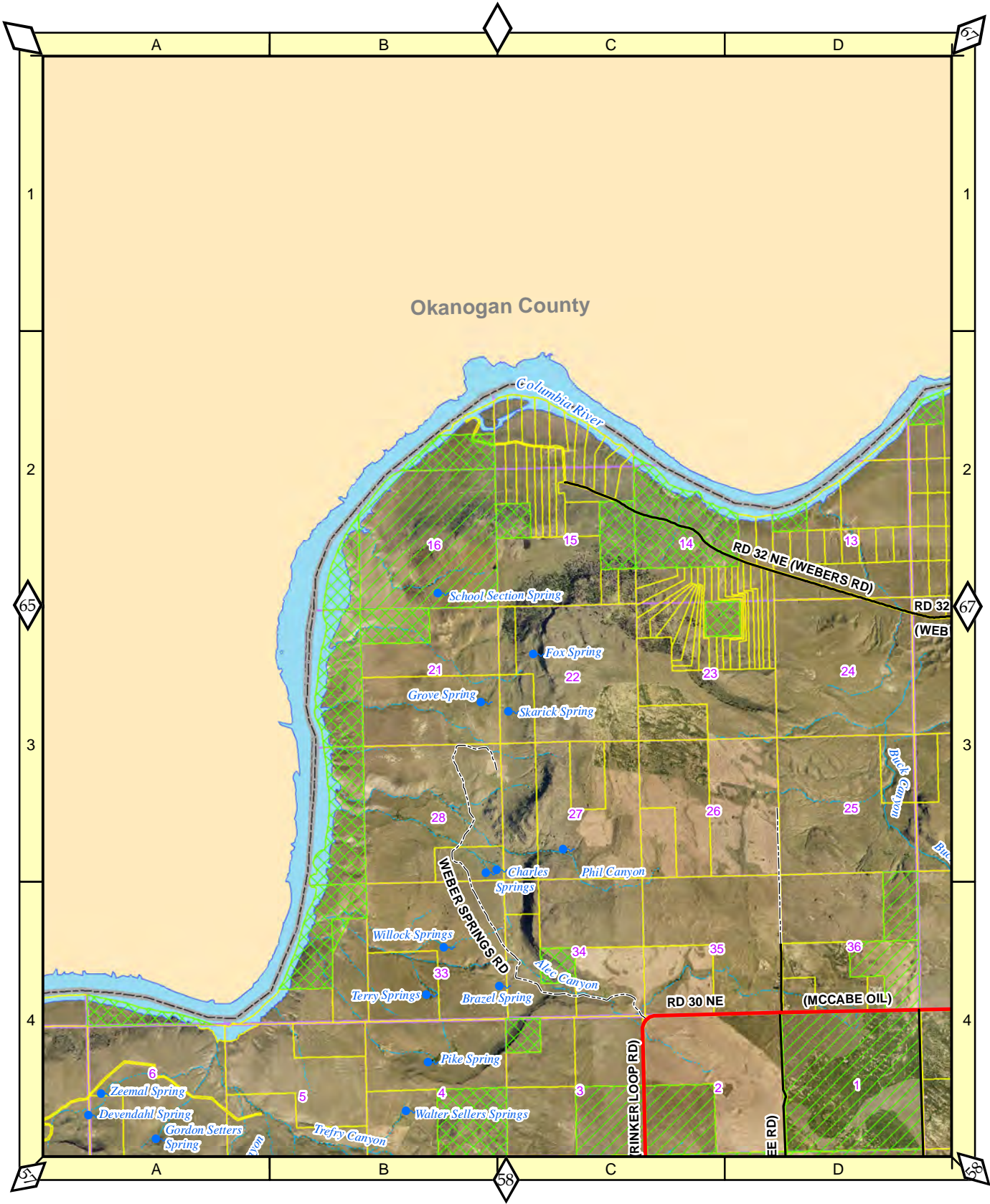


64

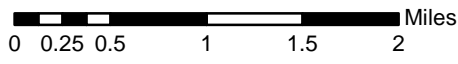


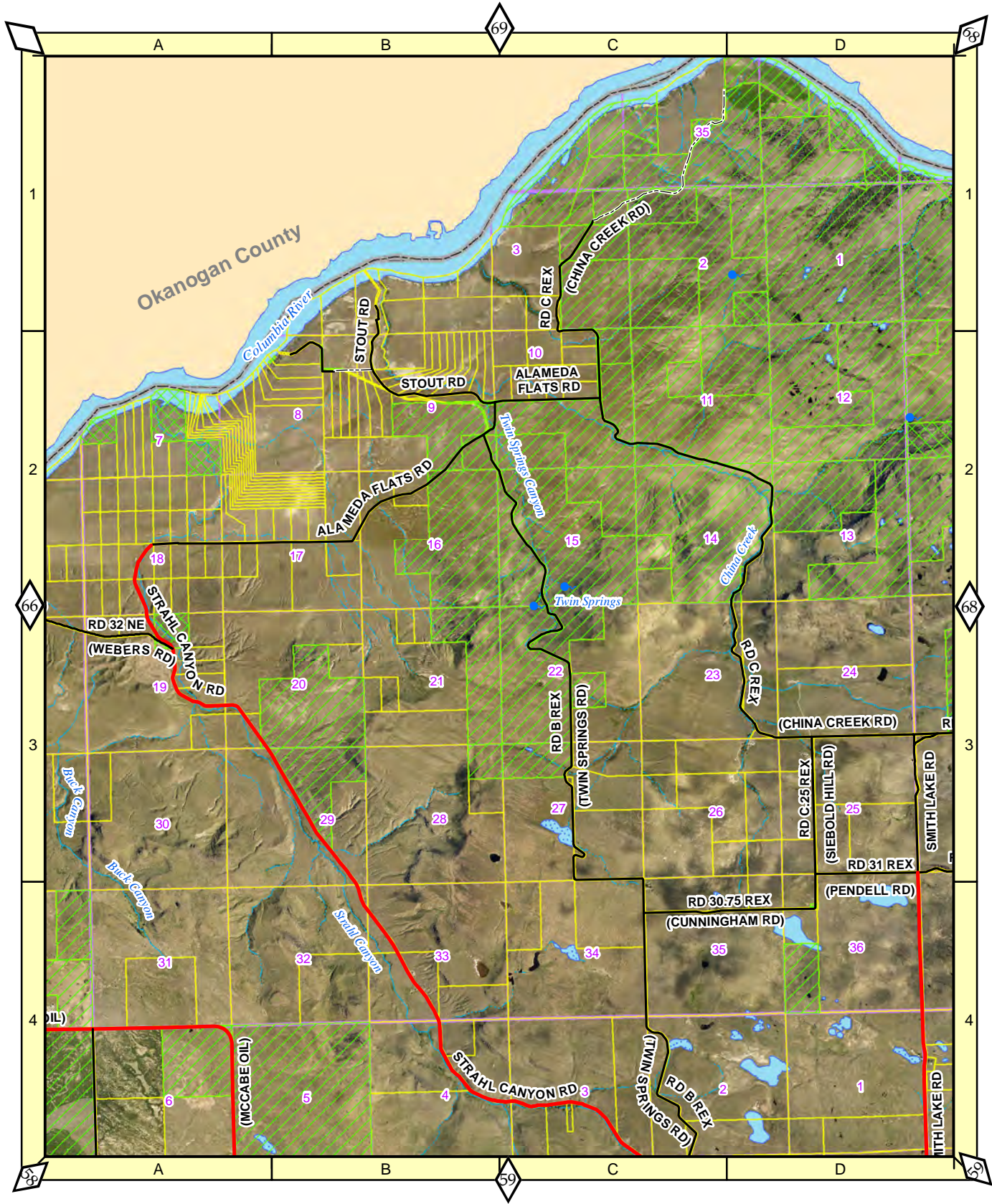
1 in = 1 mile



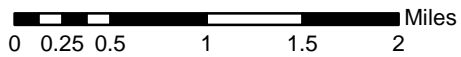


1 in = 1 mile





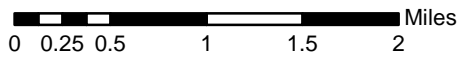
1 in = 1 mile



T30 R30, T31 R30

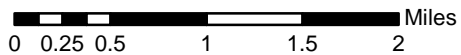


1 in = 1 mile

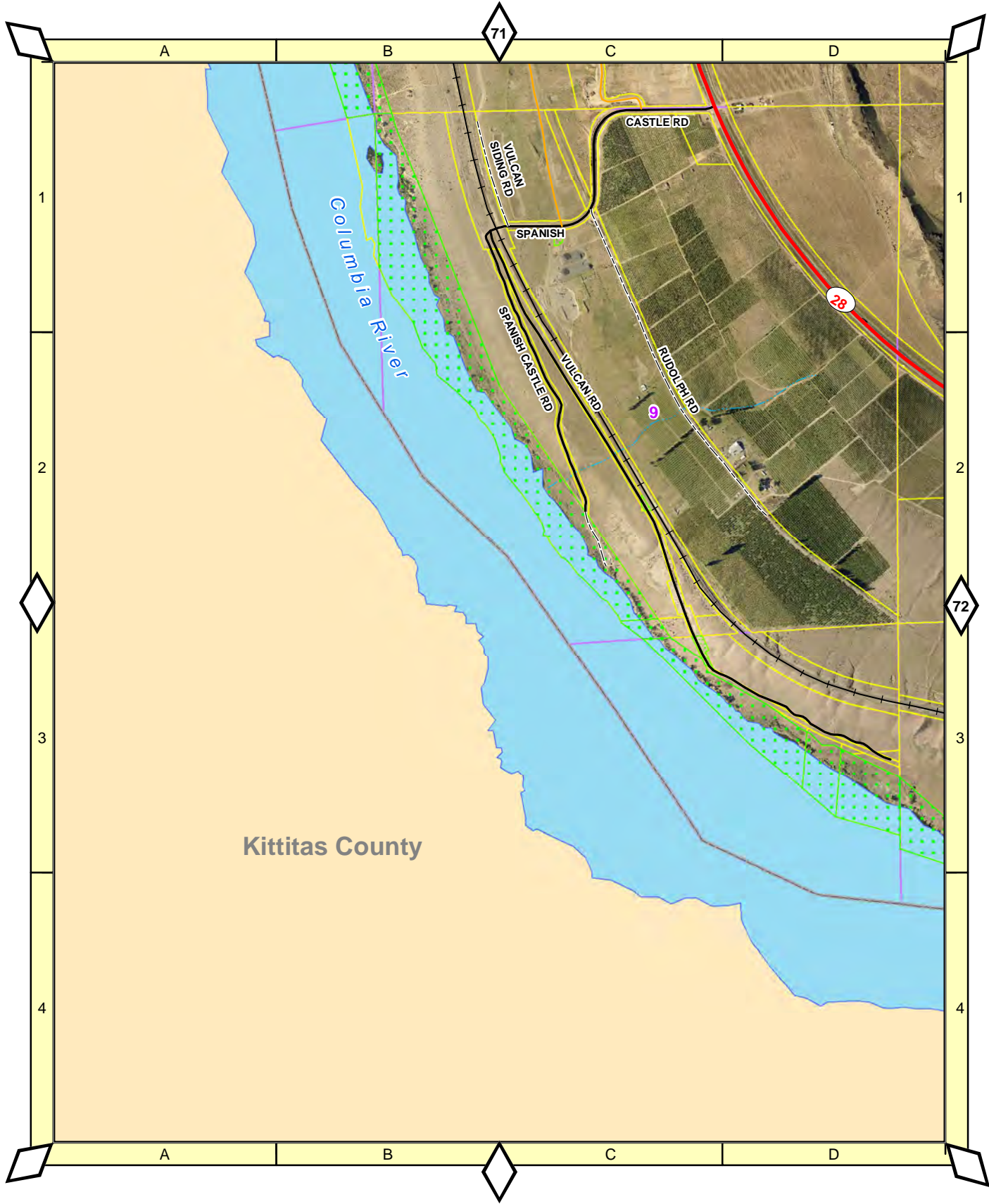




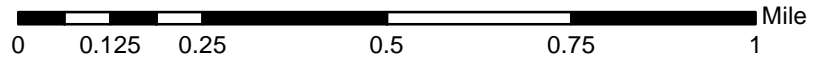
1 in = 1 mile



Spanish Castle - South

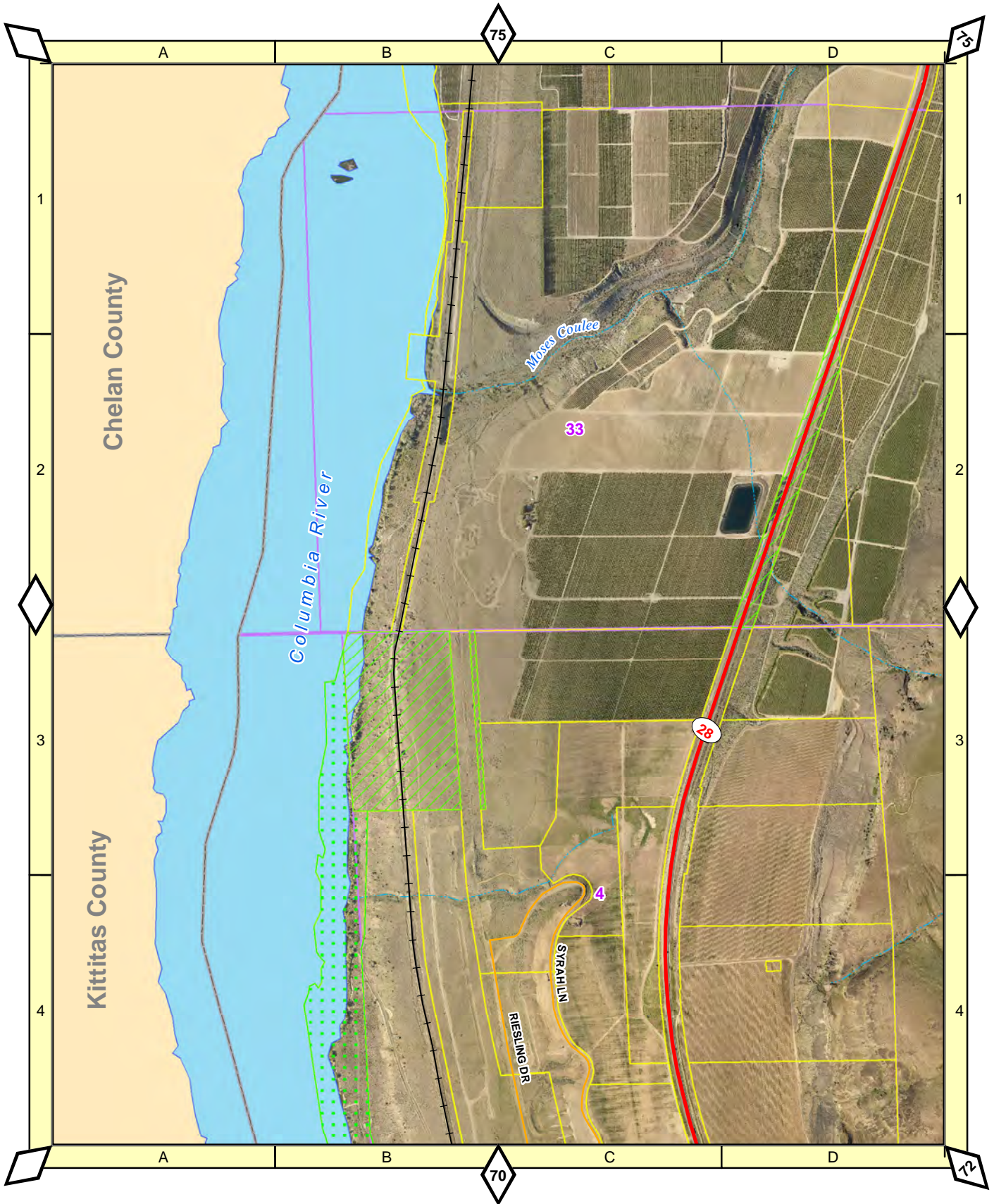


1:16,500

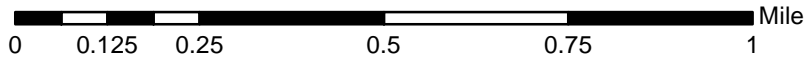


70

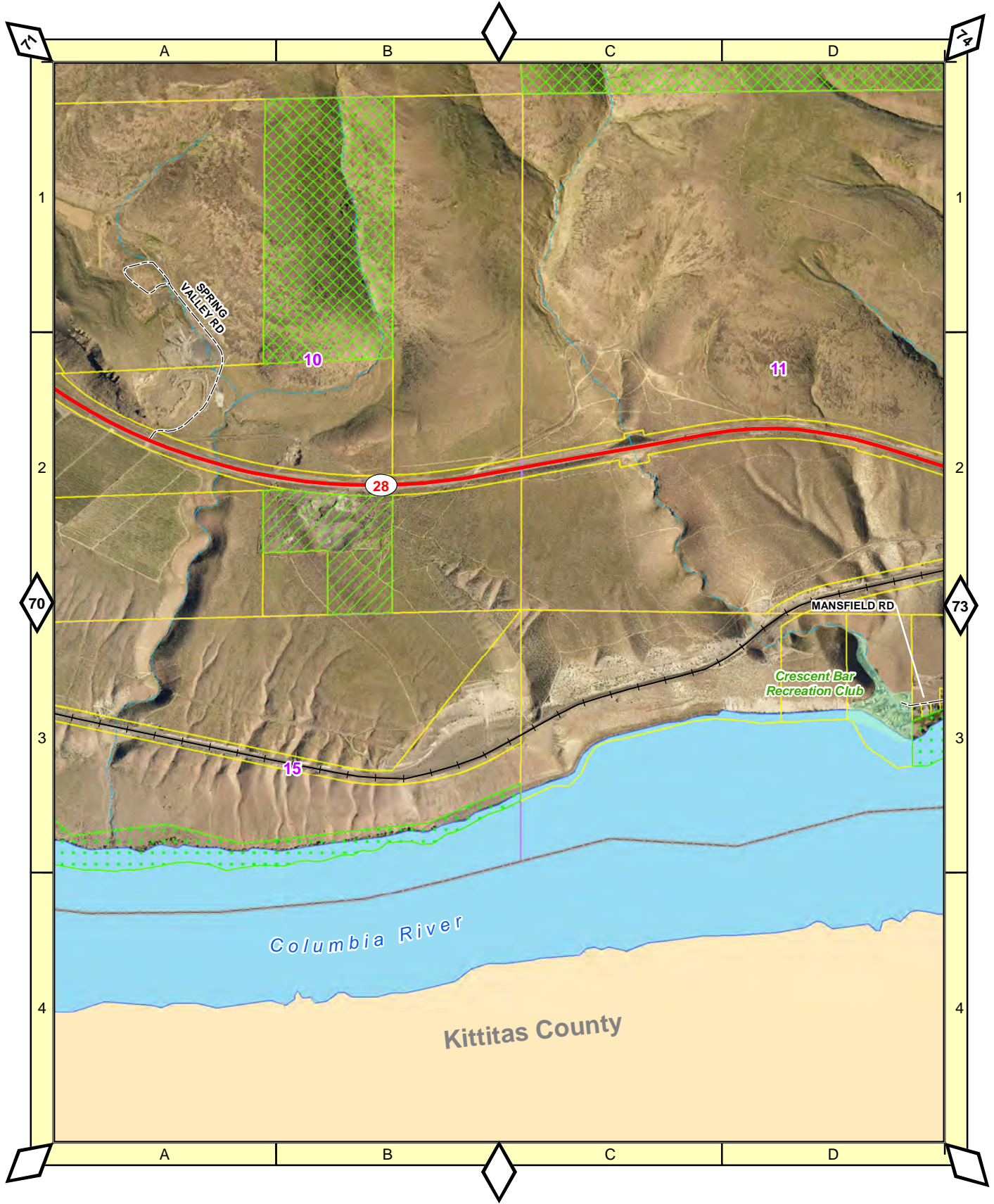
Spanish Castle - North



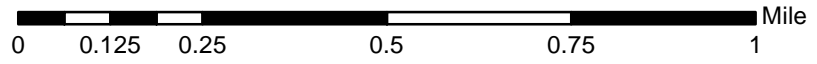
1:16,500



# Crescent Bar - Southwest



1:16,500

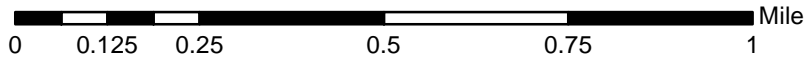


72

# Crescent Bar - Southeast



1:16,500

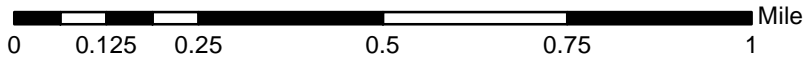


73

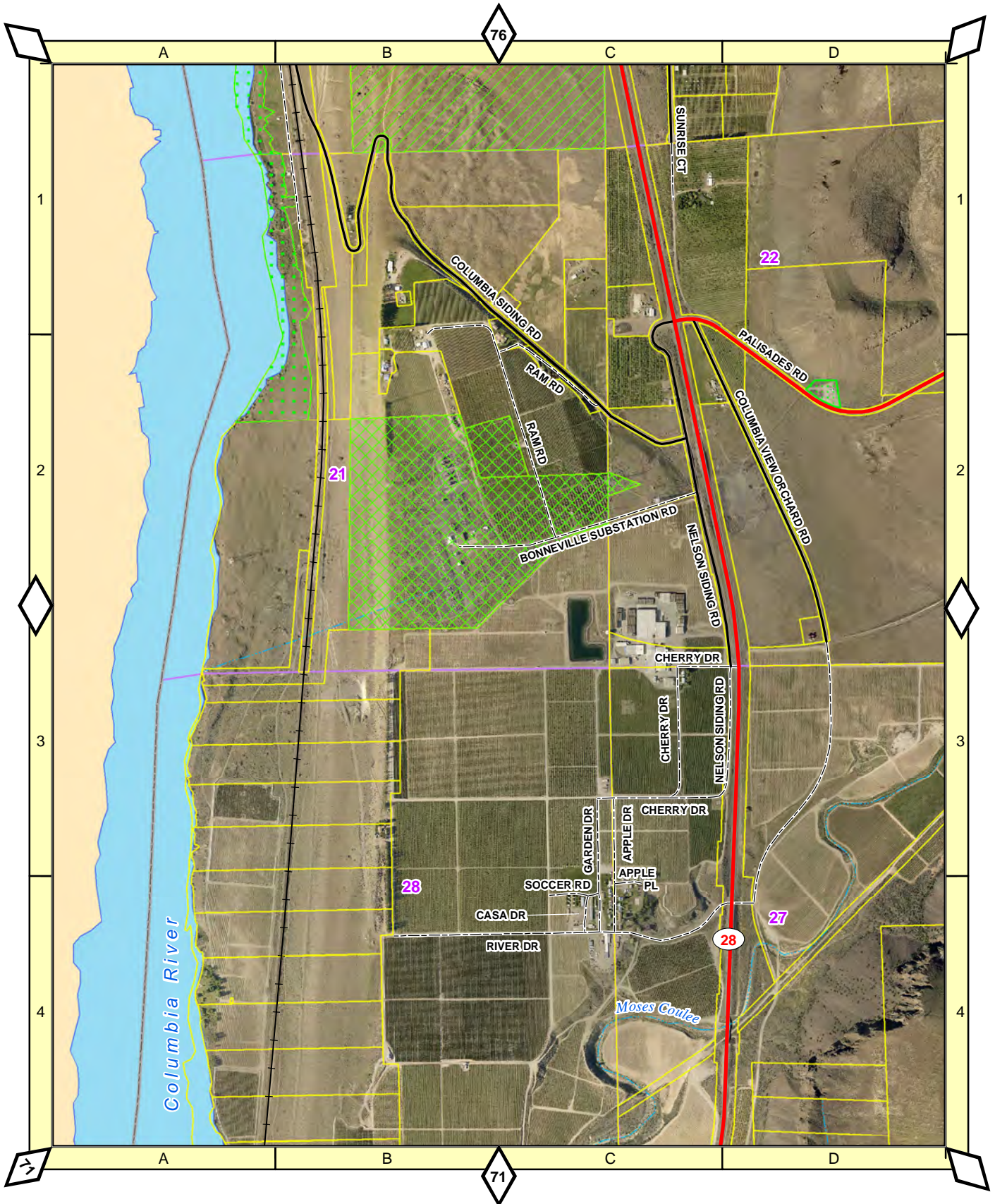
Stuhlmiller Rd



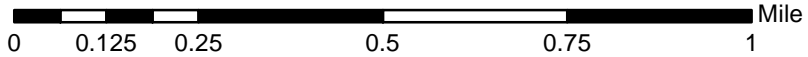
1:16,500



# Columbia Siding Rd - South

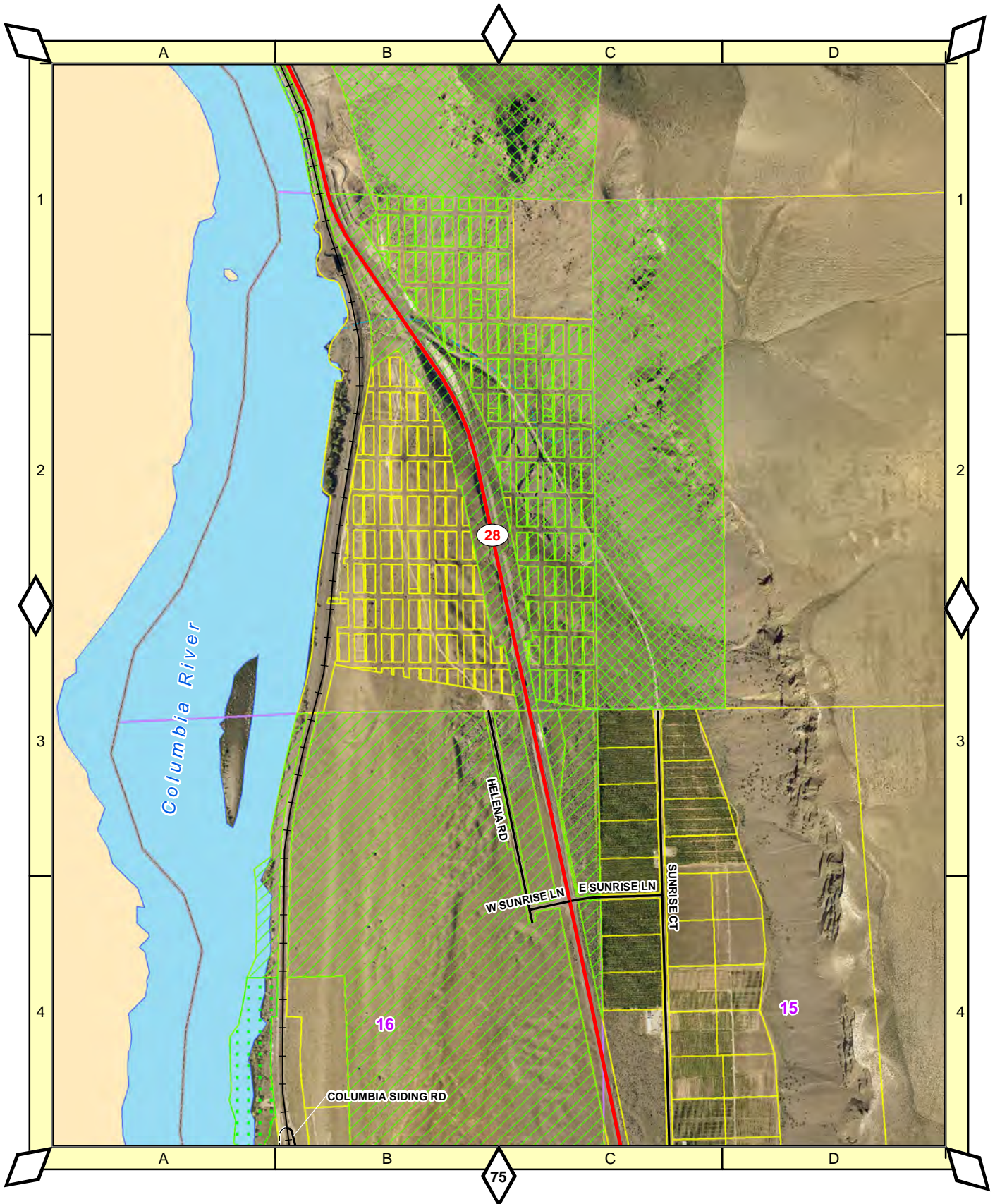


1:16,500

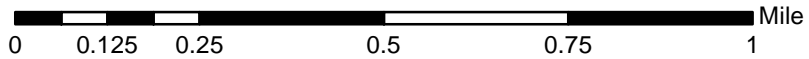


75

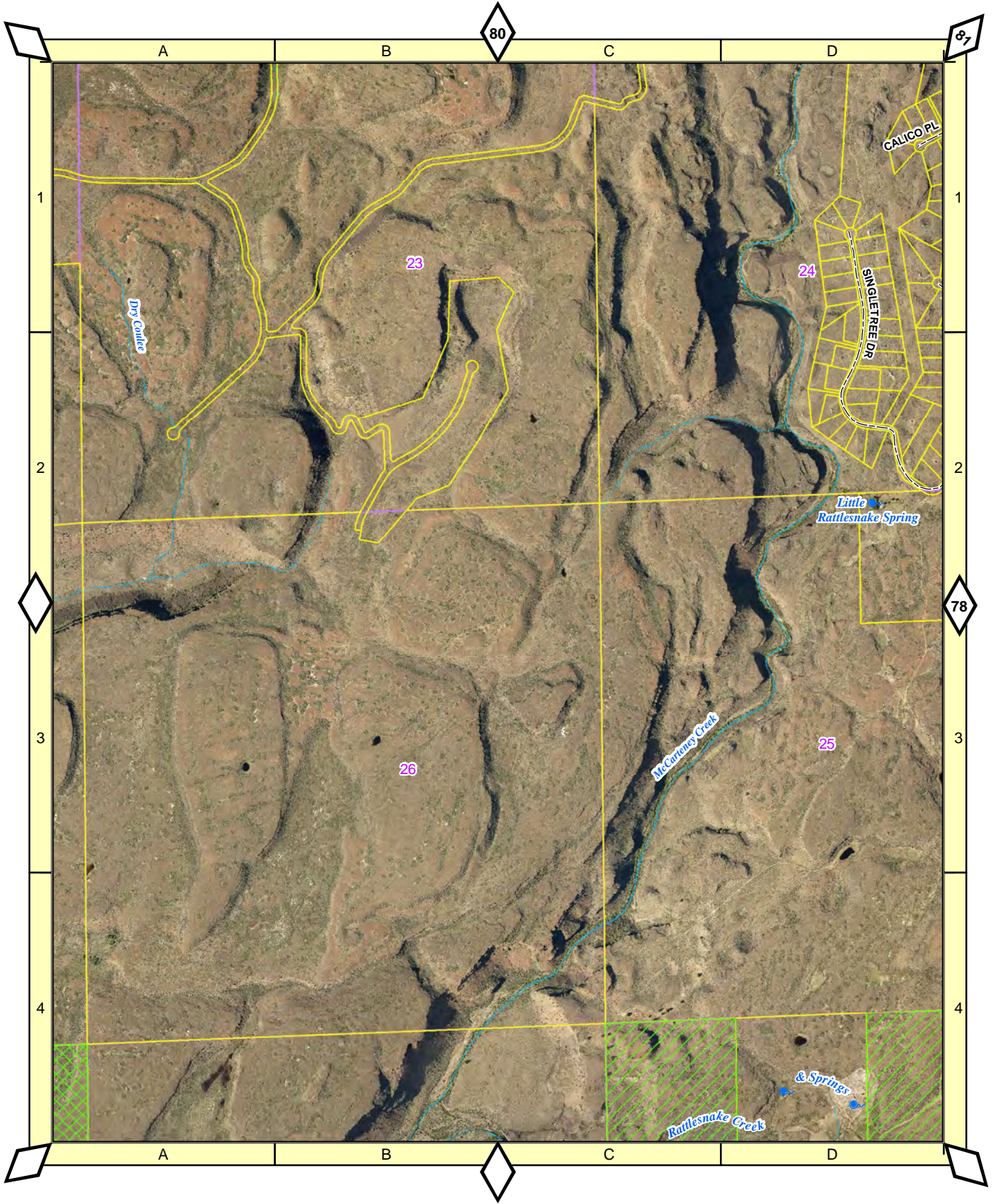
# Columbia Siding Rd - North



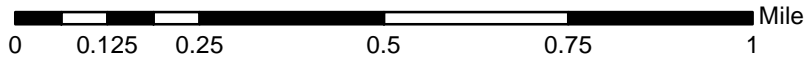
1:16,500



Rimrock Meadows - Southwest

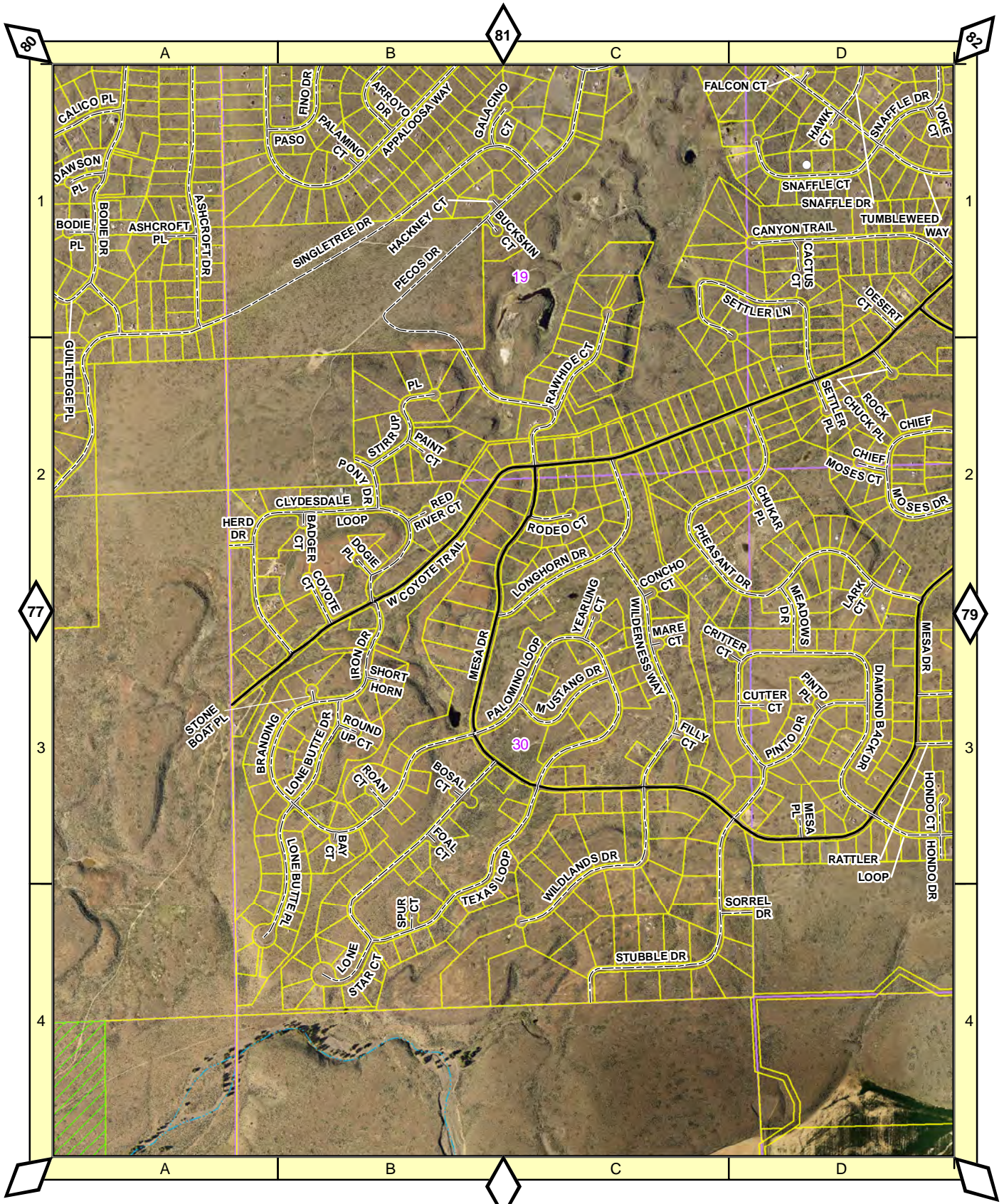


1:16,500

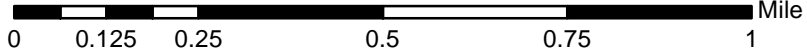


77

# Rimrock Meadows - Middle South

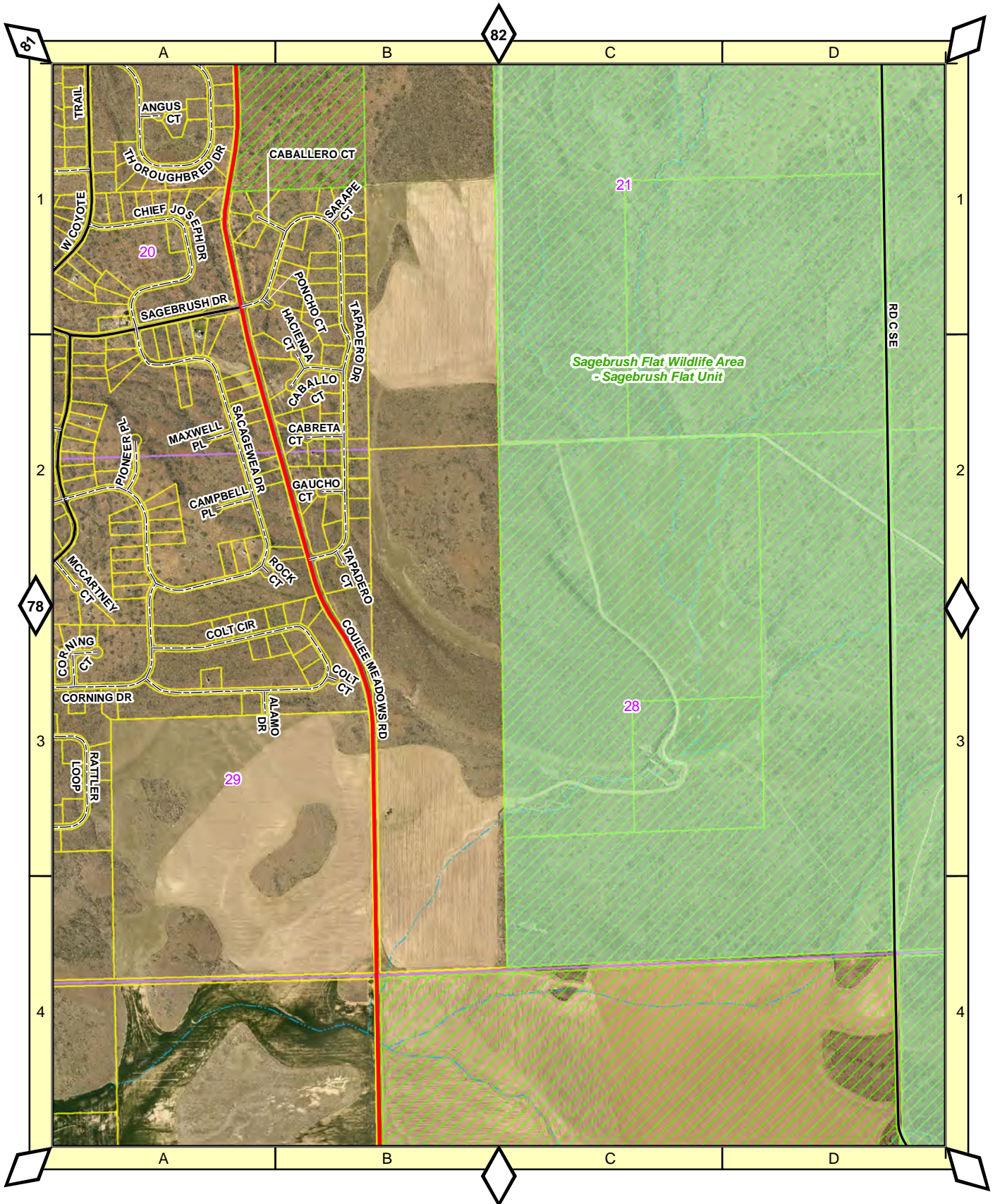


1:16,500




78

# Rimrock Meadows - Southeast

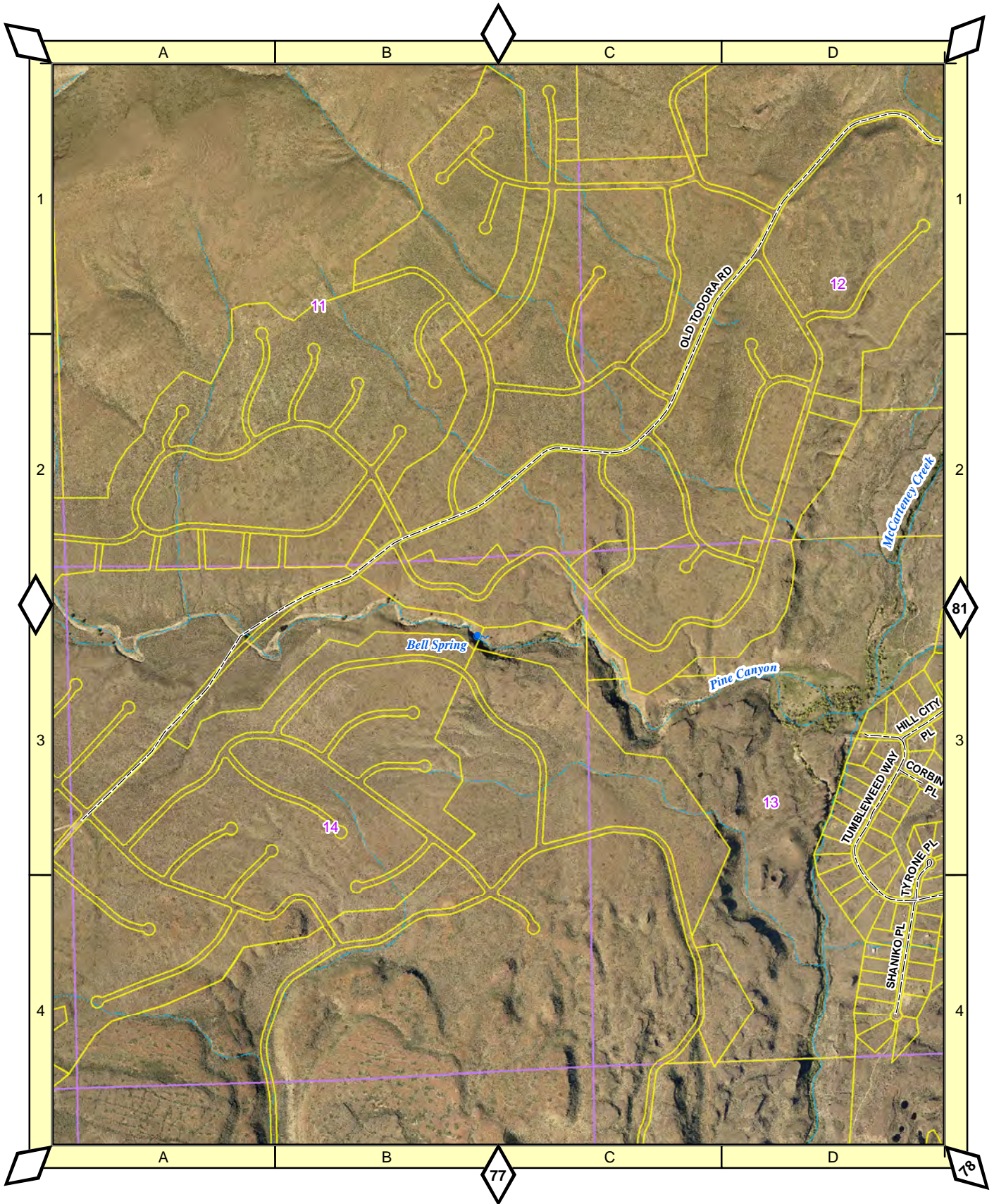


1:16,500

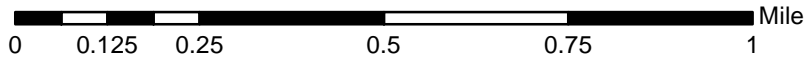


79

# Rimrock Meadows - Northwest

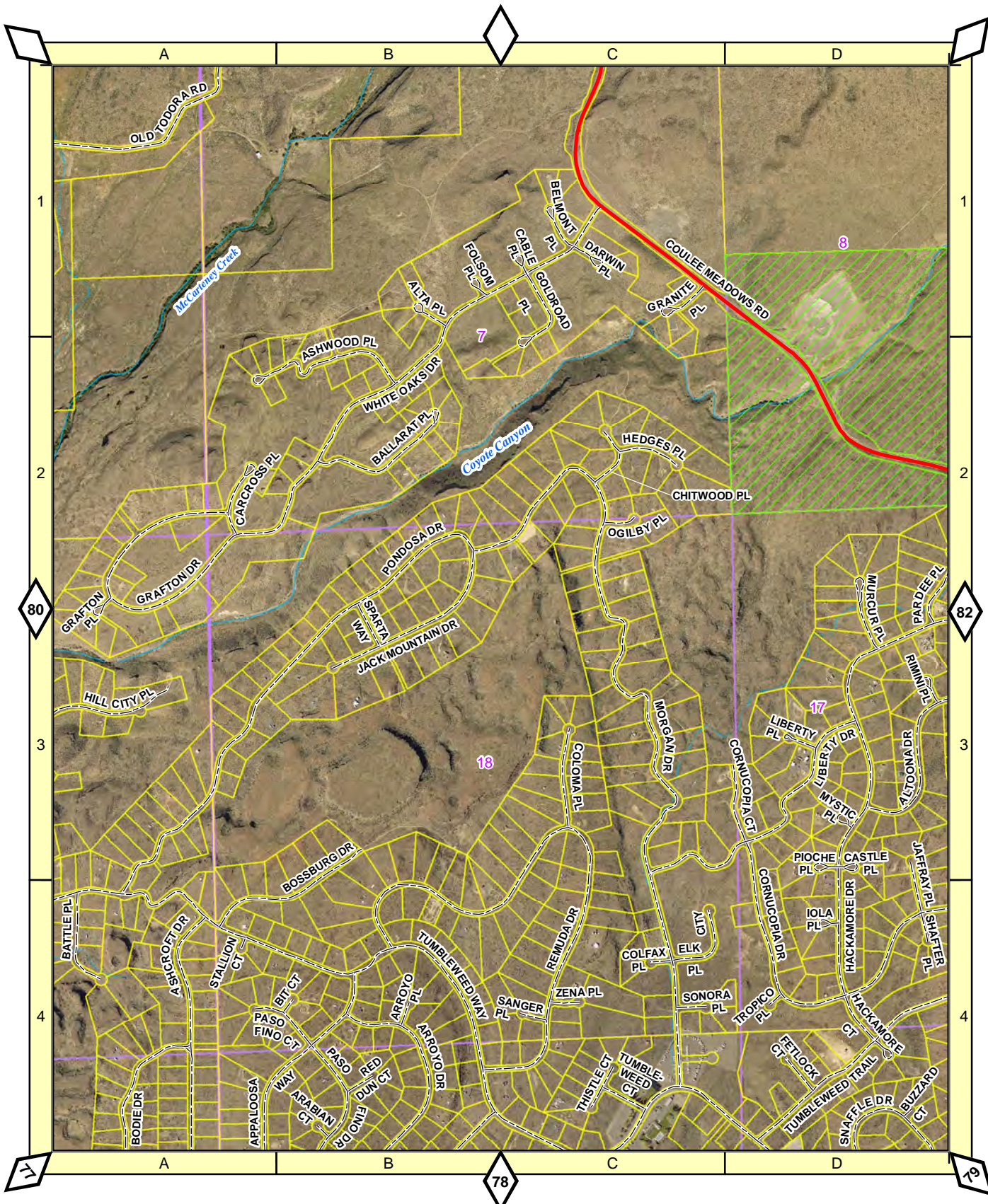


1:16,500

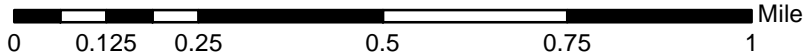


80

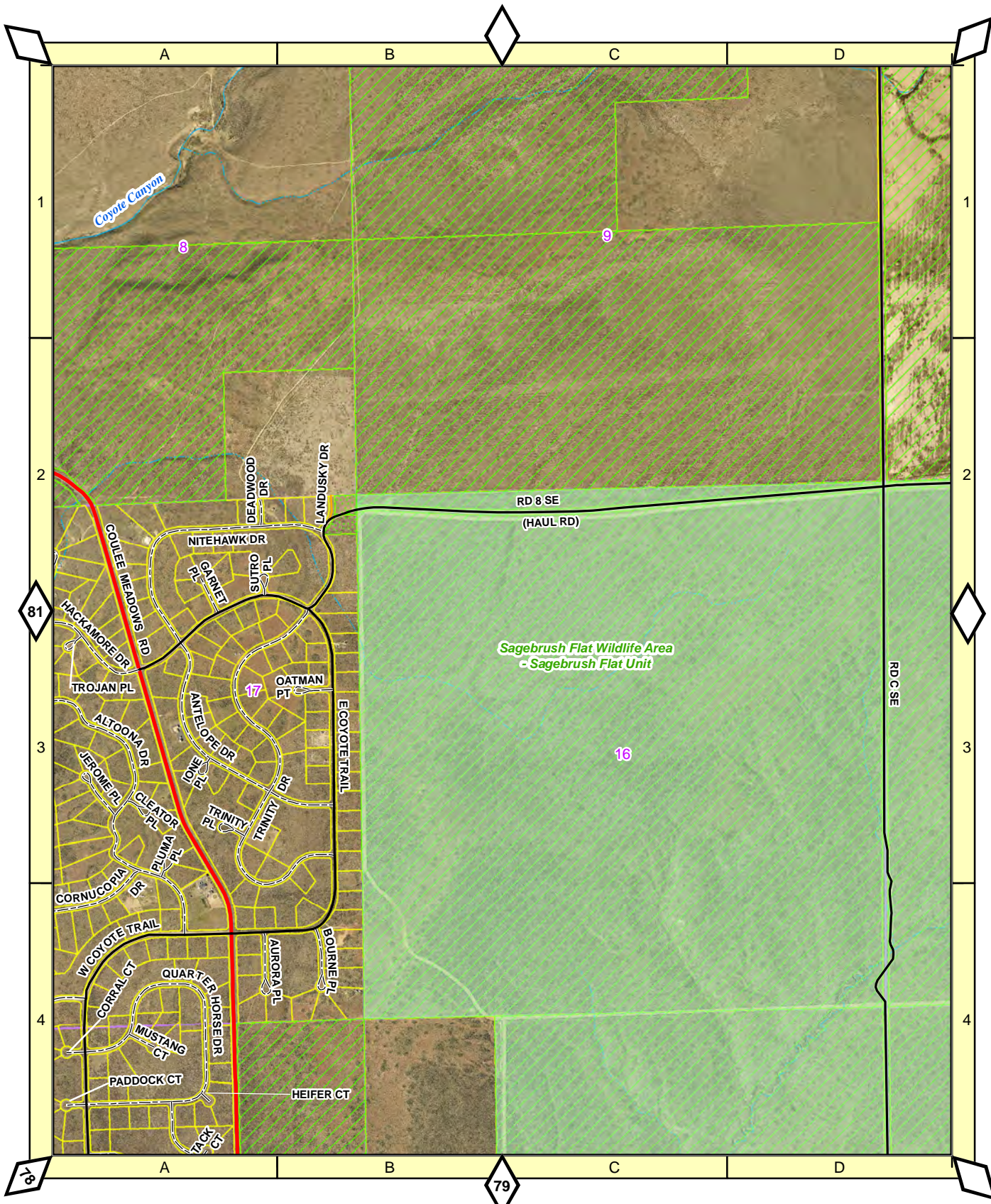
# Rimrock Meadows - Middle North



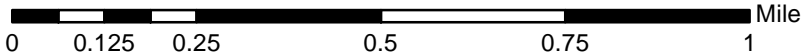
1:16,500



# Rimrock Meadows - Northeast



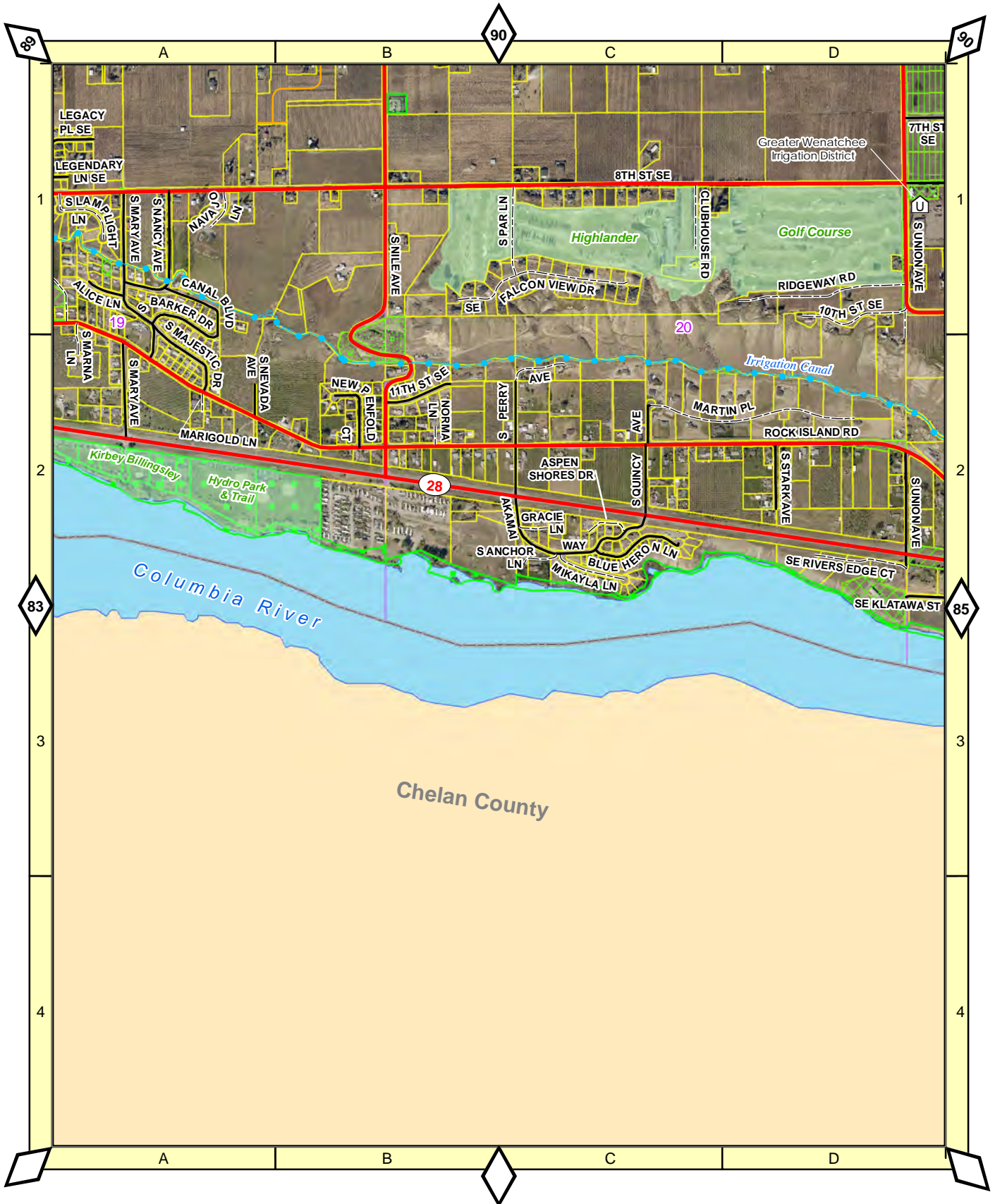
1:16,500



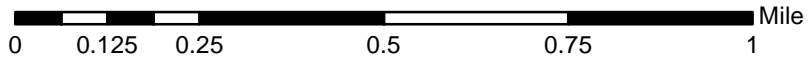
82



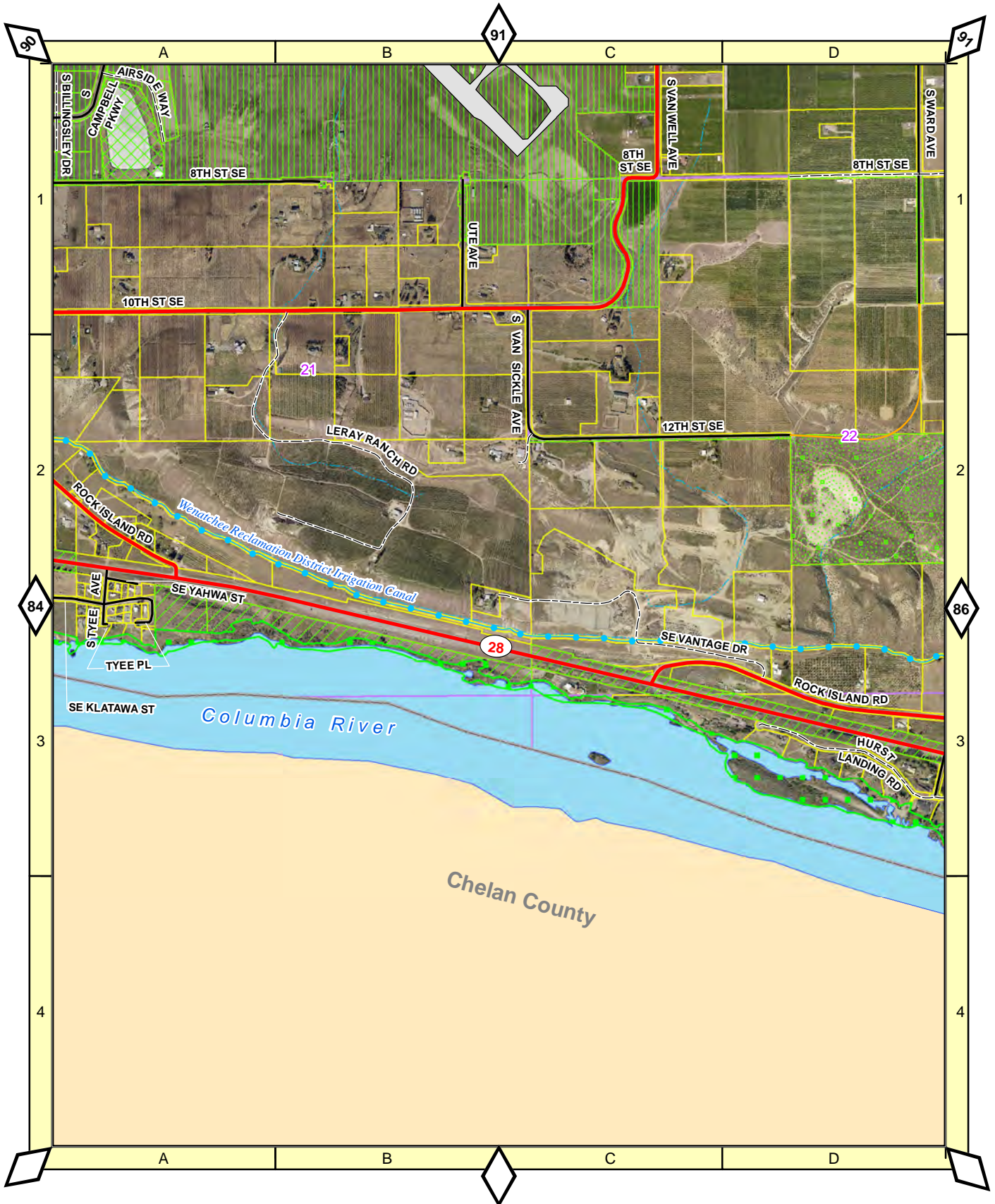
# Kirby Billingsley Hydro Park



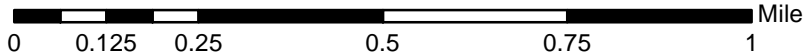
1:16,500



# Pangborn Airport - South

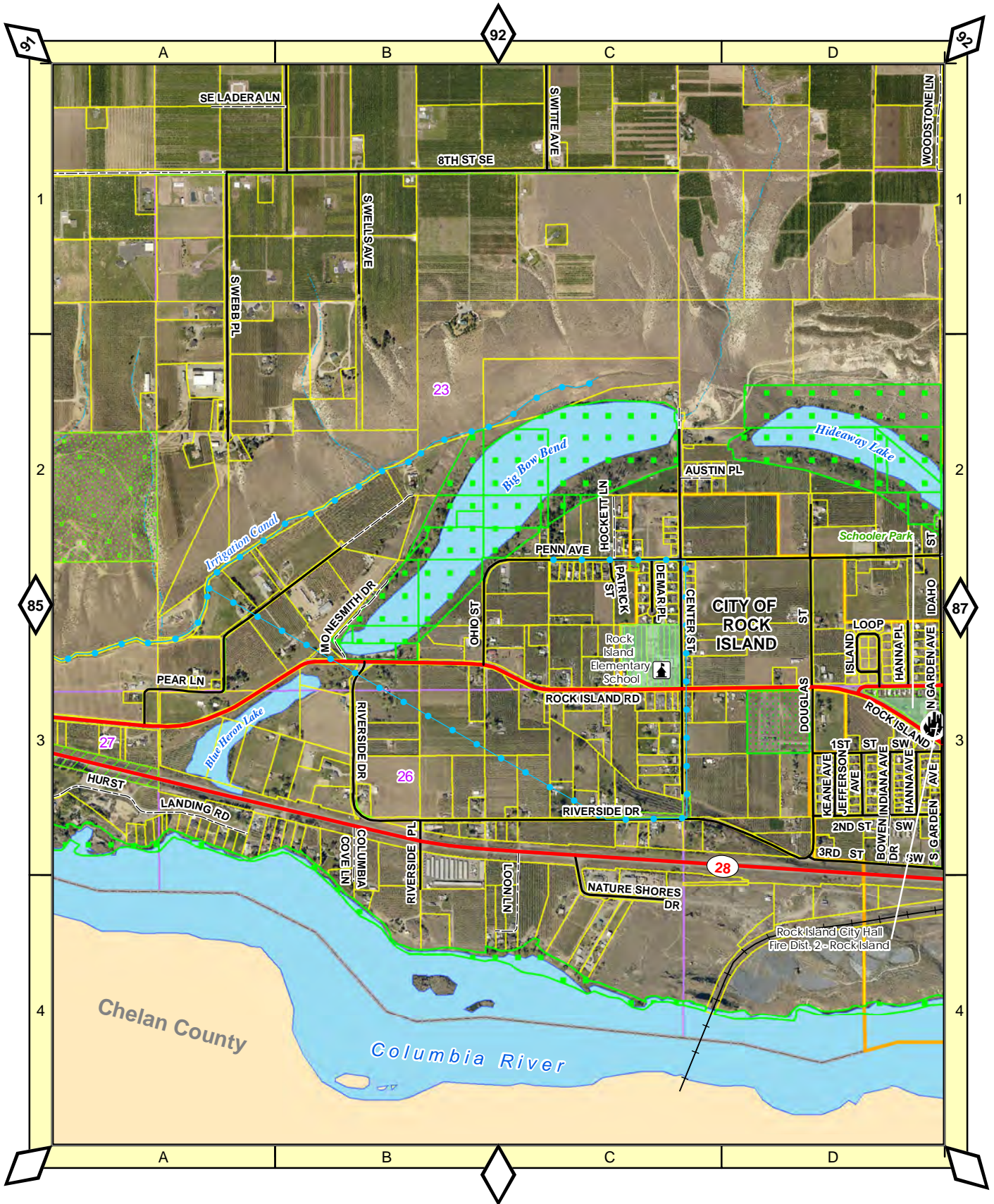


1:16,500




85

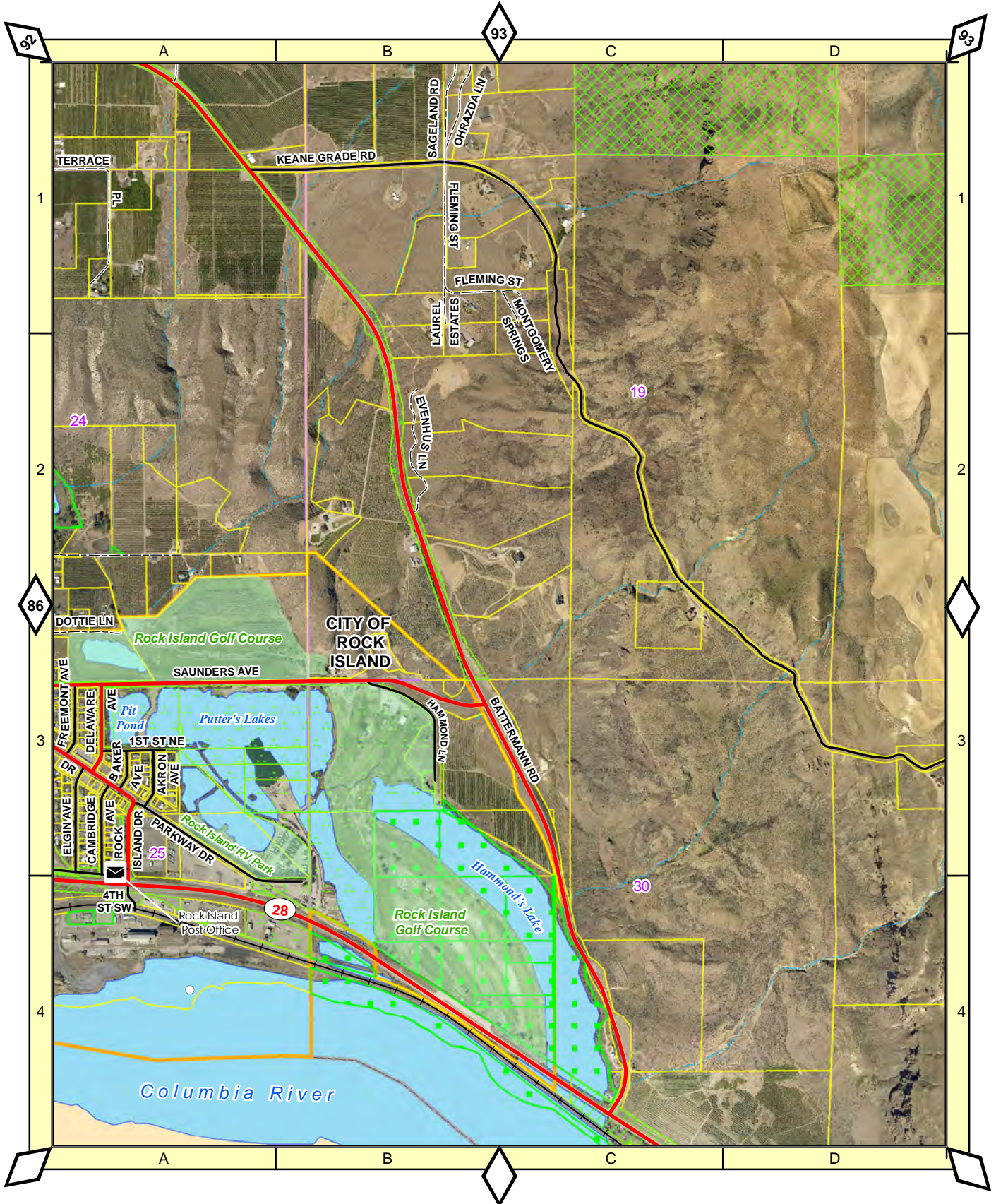
# Rock Island - West



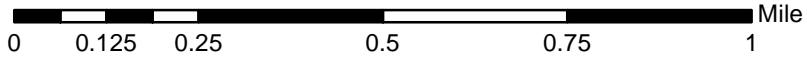
1:16,500



# Rock Island - East

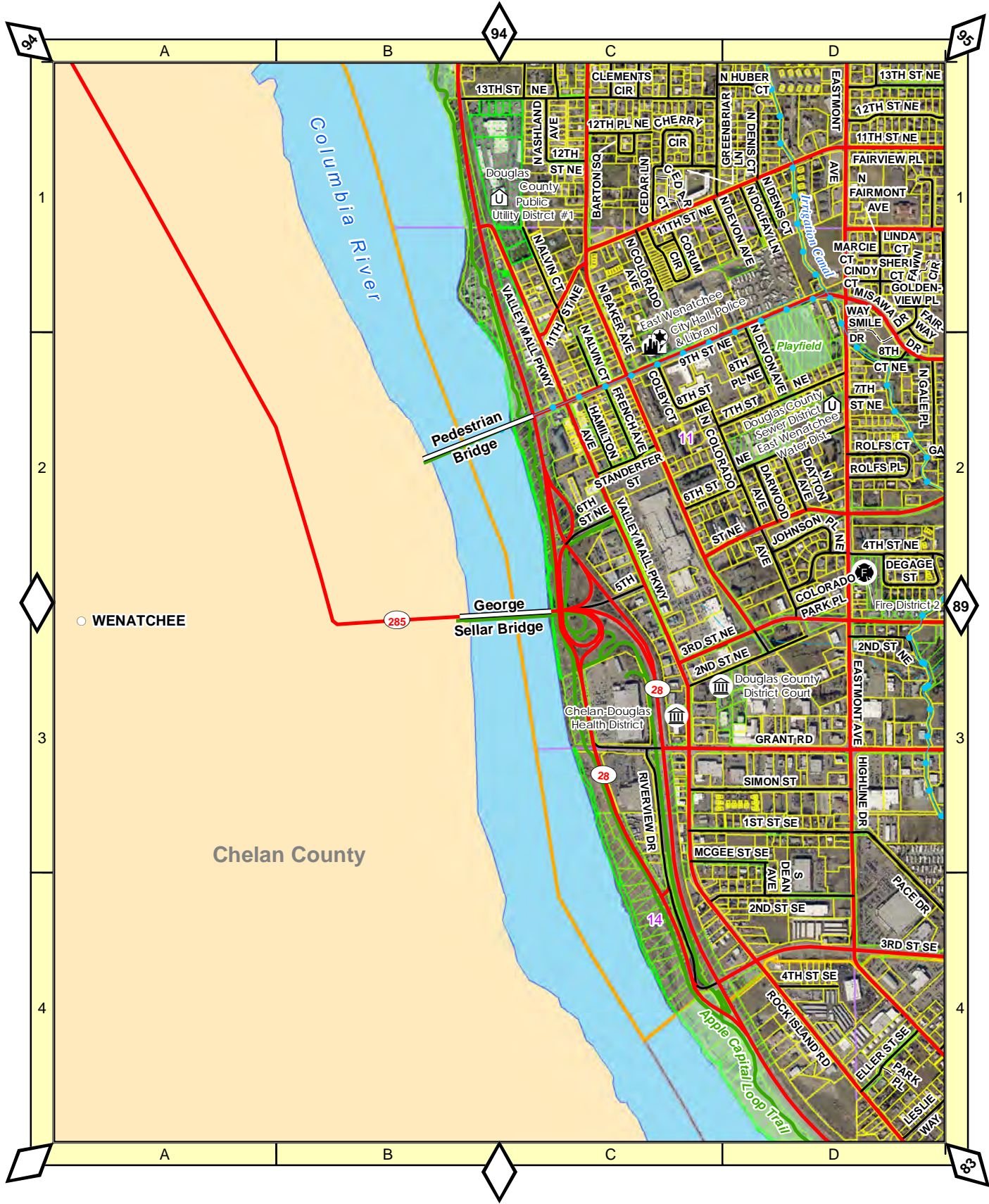


1:16,500

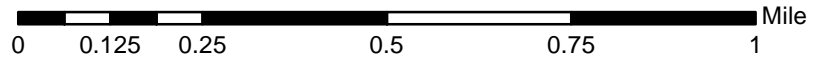


87

# East Wenatchee - Southwest

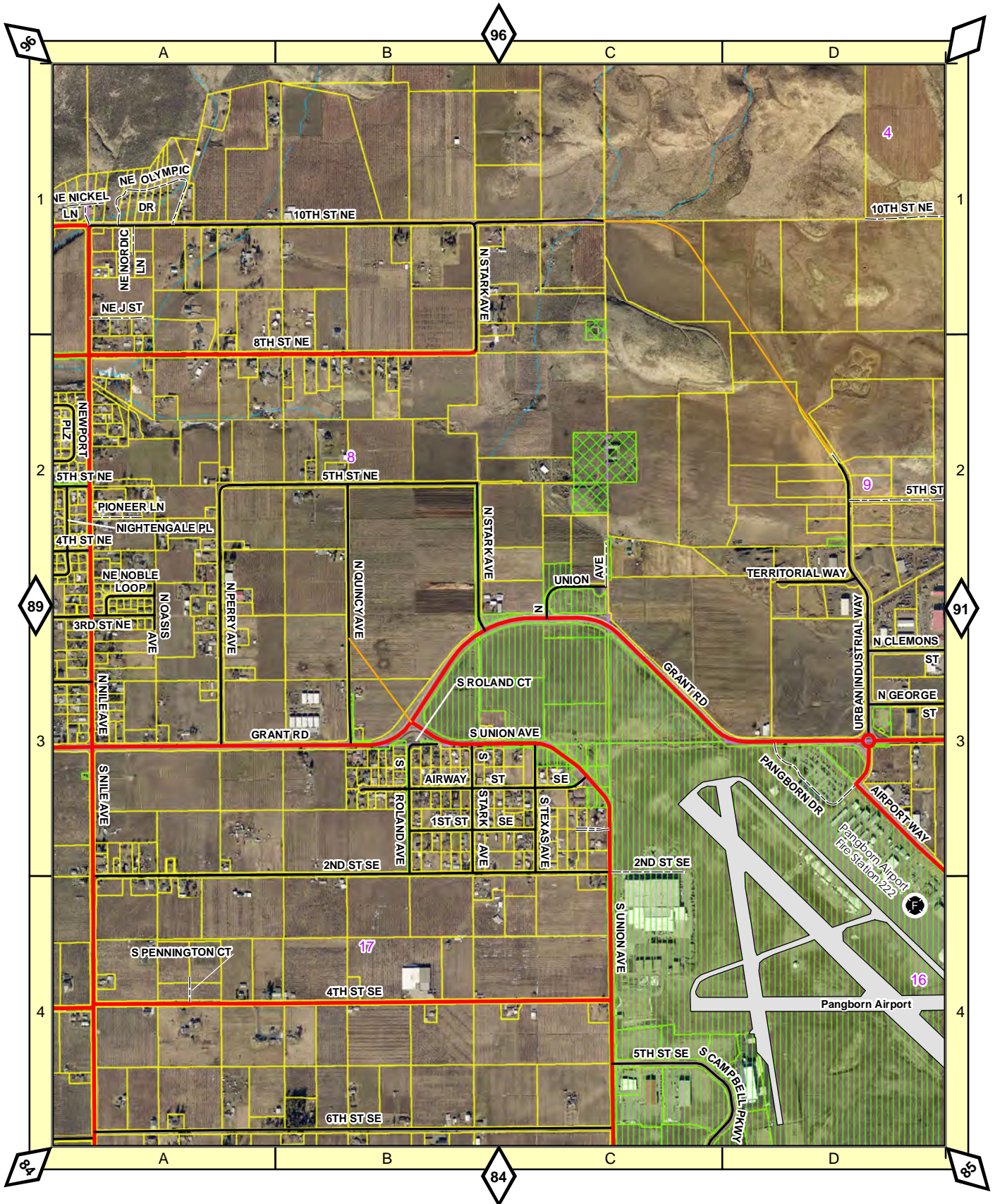


1:16,500

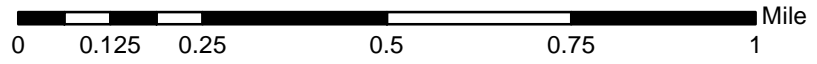




# Pangborn Airport - Northwest

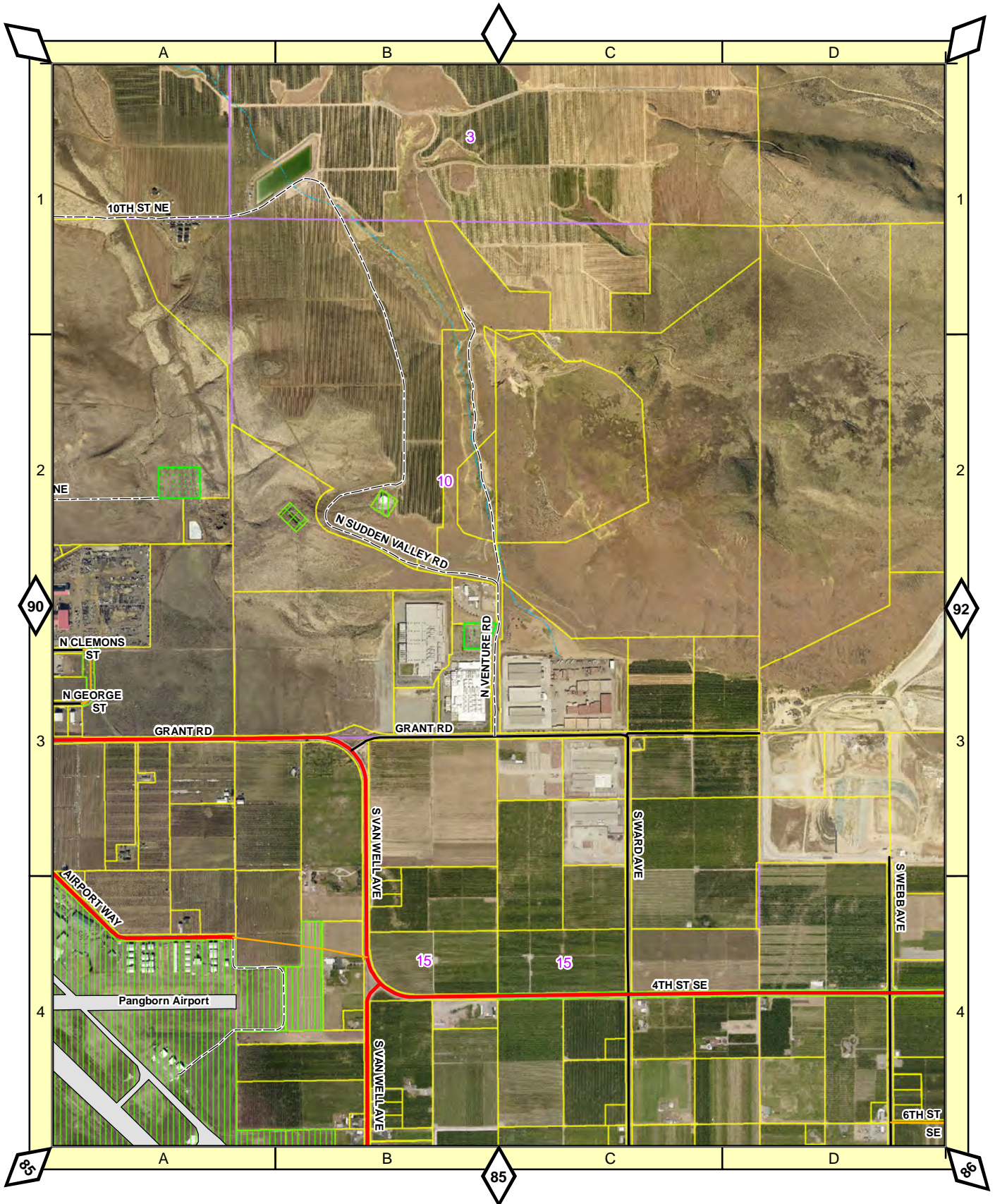


1:16,500

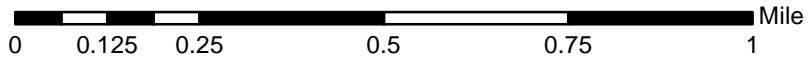


90

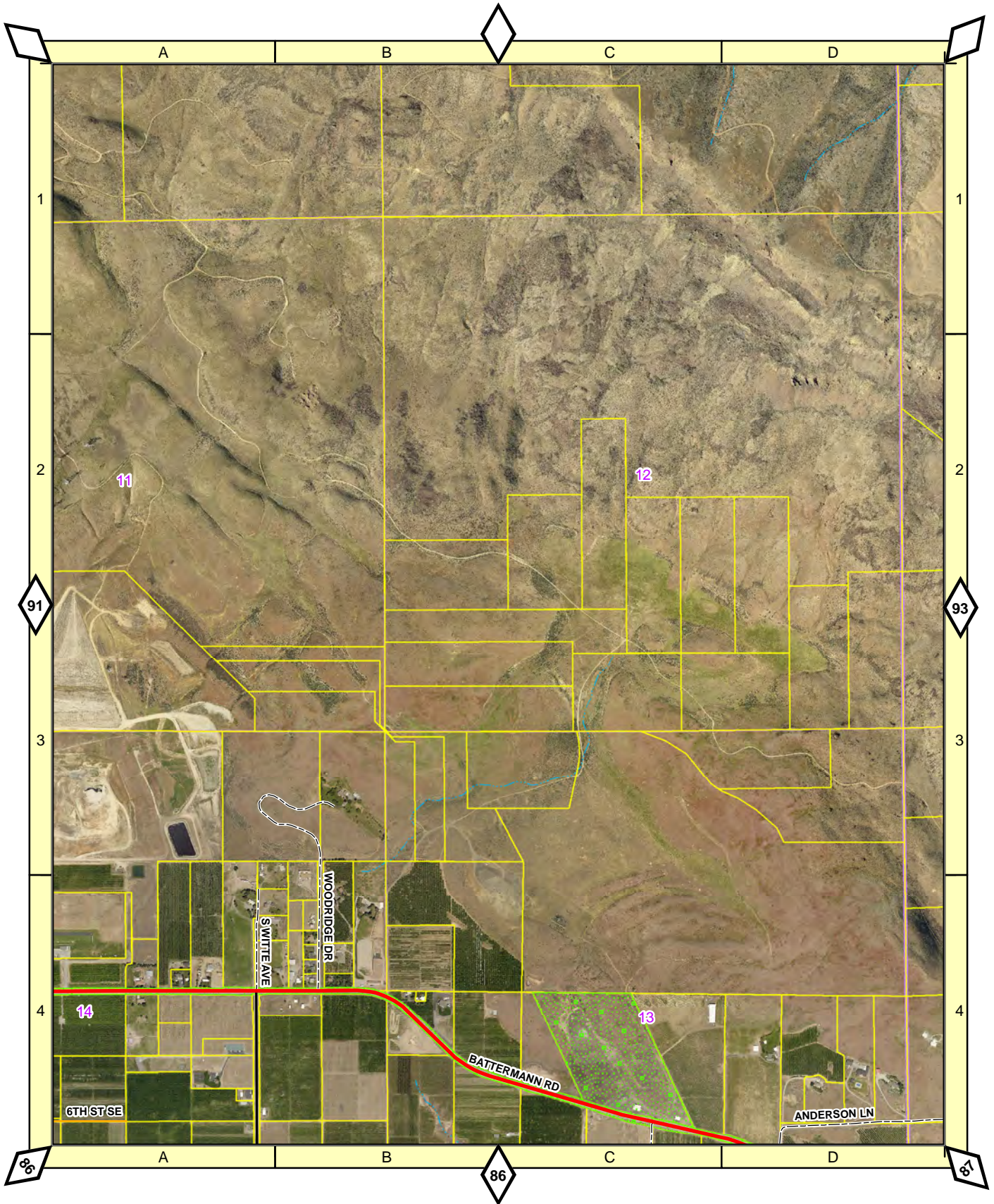
# Pangborn Airport - East



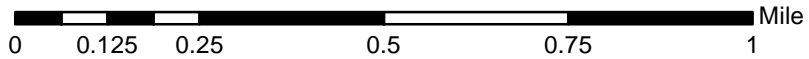
1:16,500



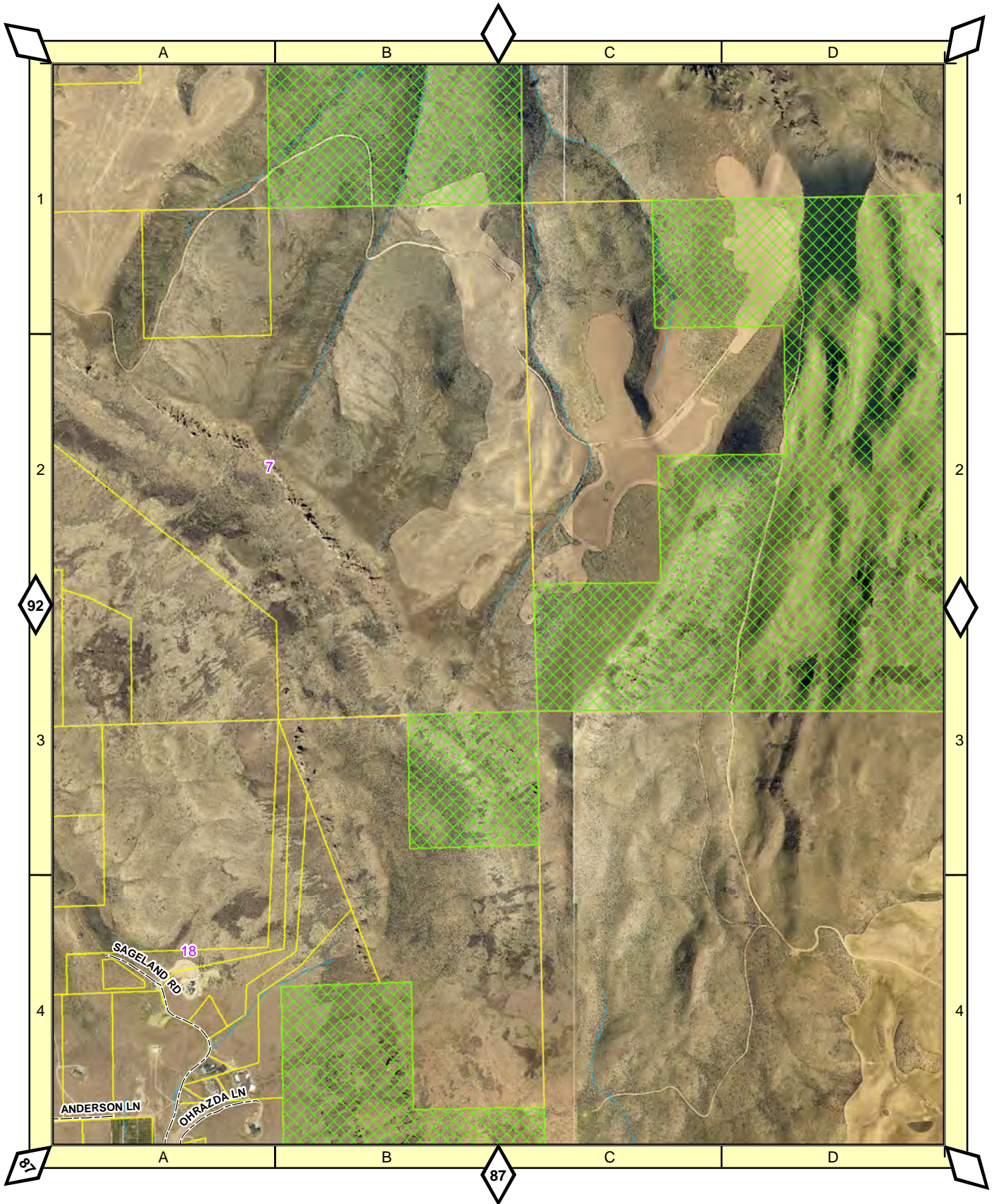
4th St SE & Battermann Rd



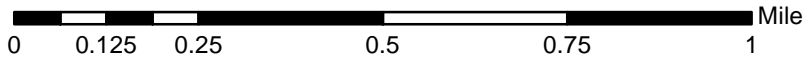
1:16,500



# Sageland Rd

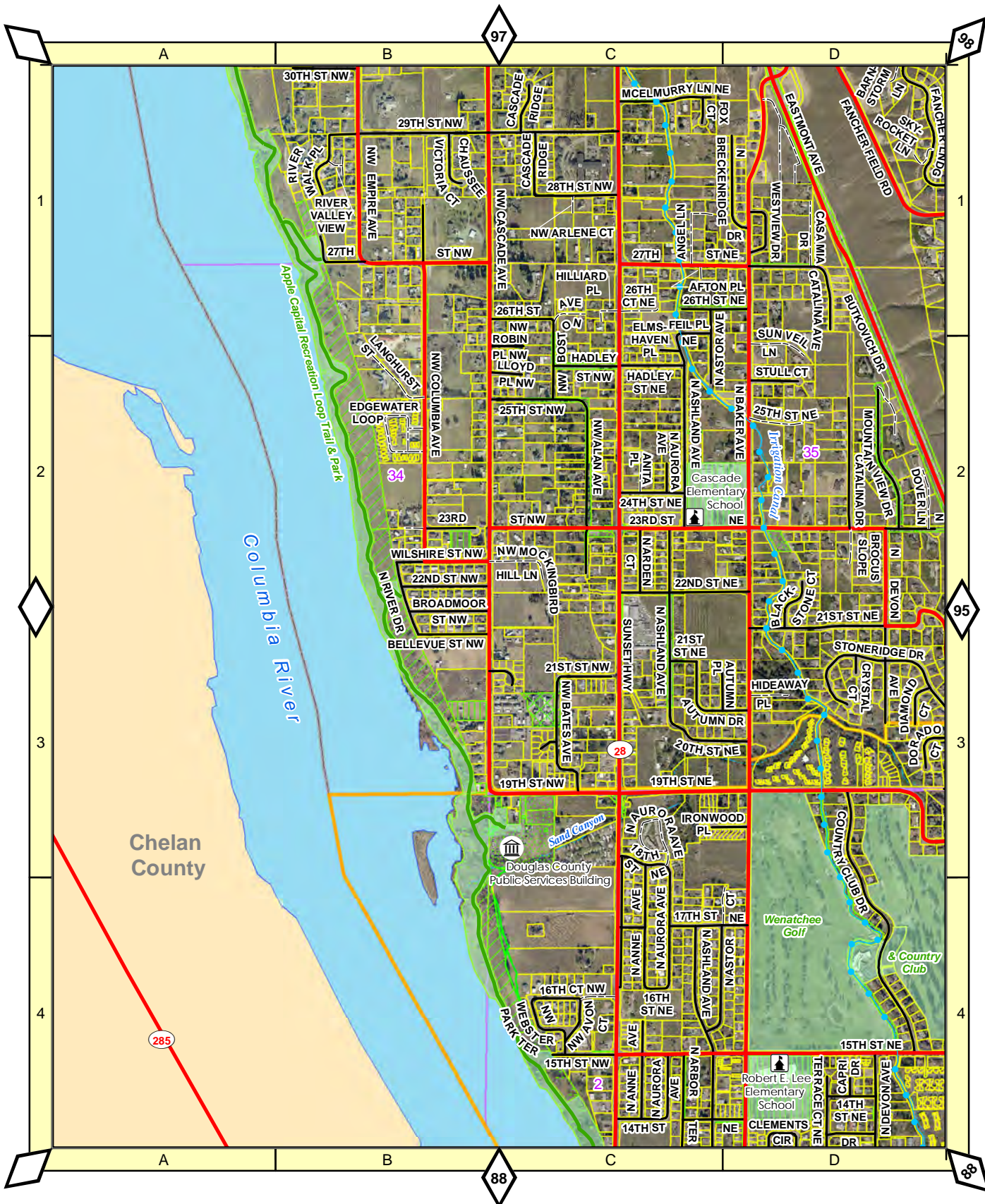


1:16,500




93

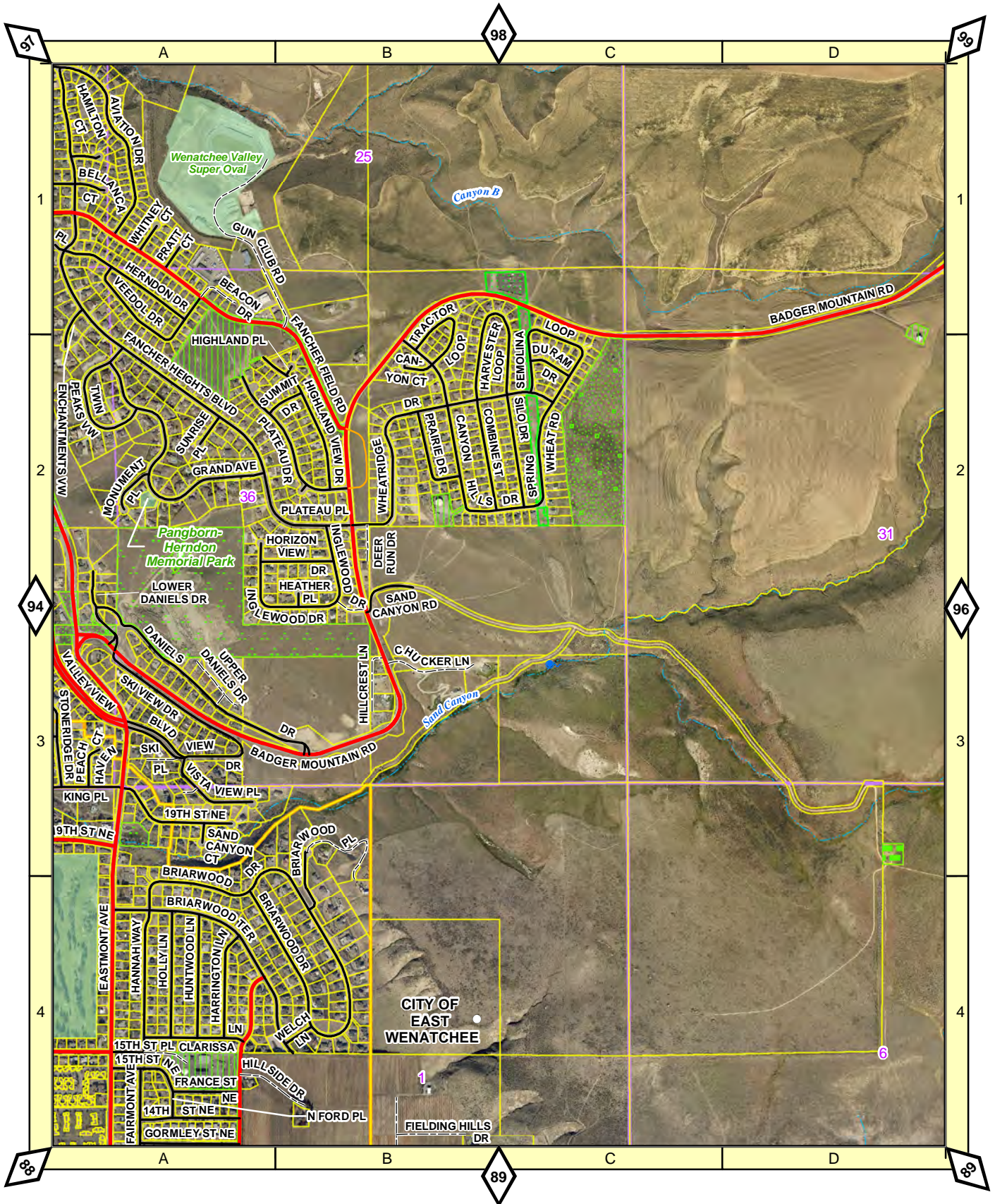
# East Wenatchee - Northwest



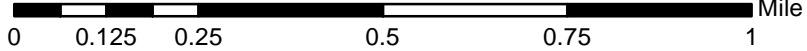
1:16,500



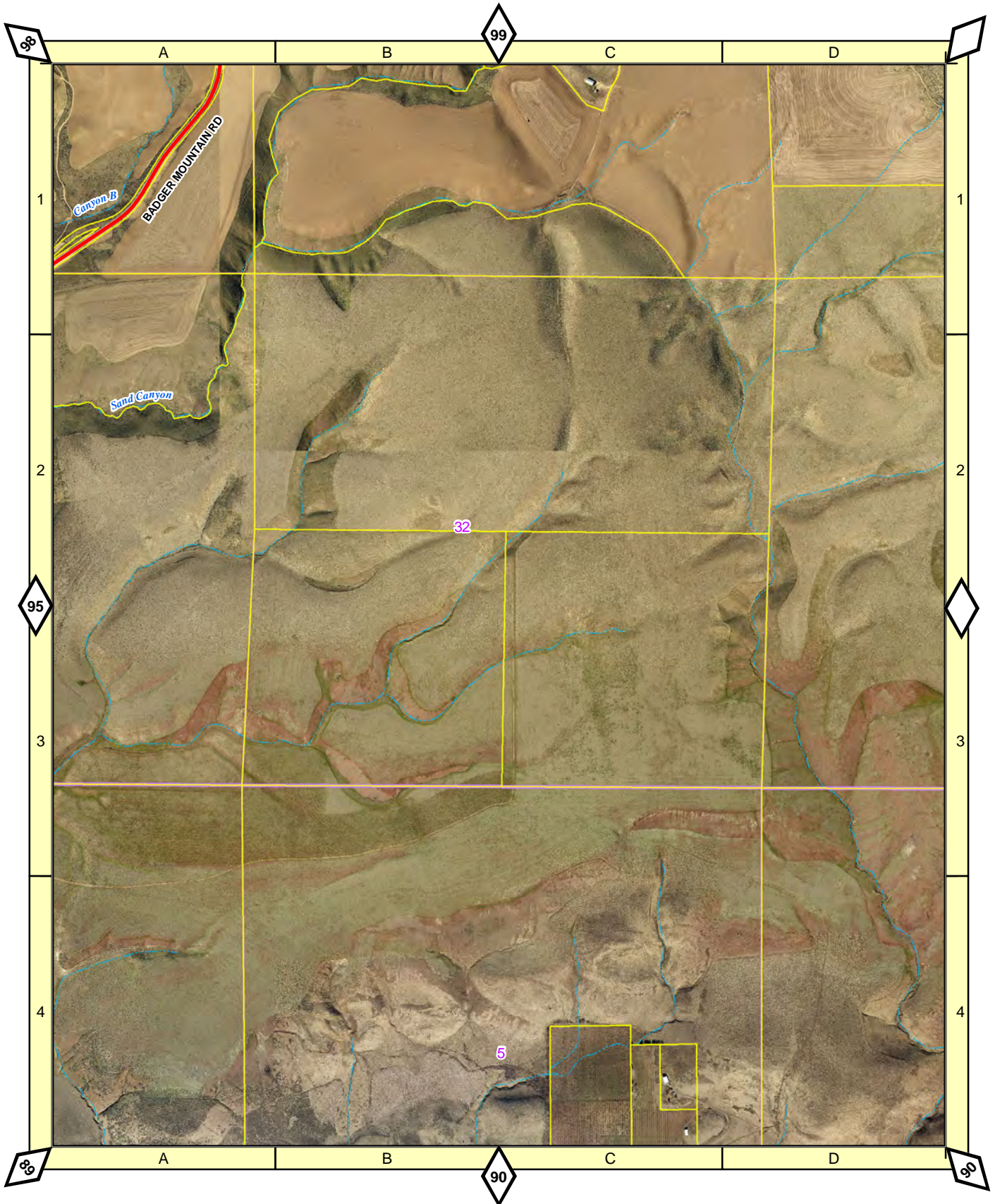
# East Wenatchee - Northeast



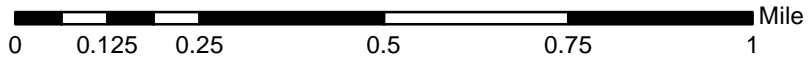
1:16,500



# Badger Mountain Rd - East

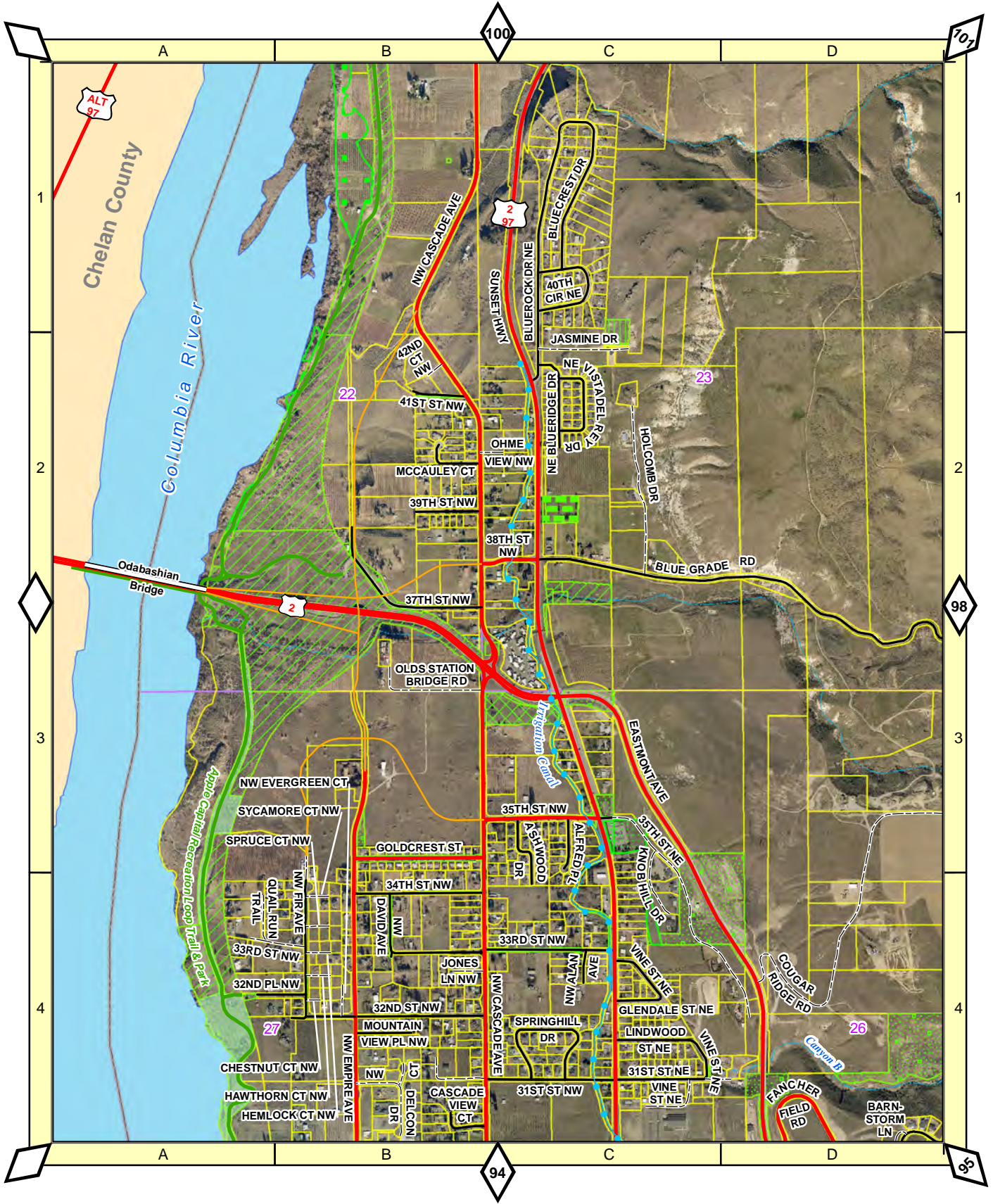


1:16,500

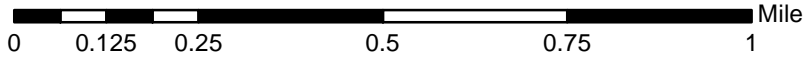


96

# Odabashian Bridge

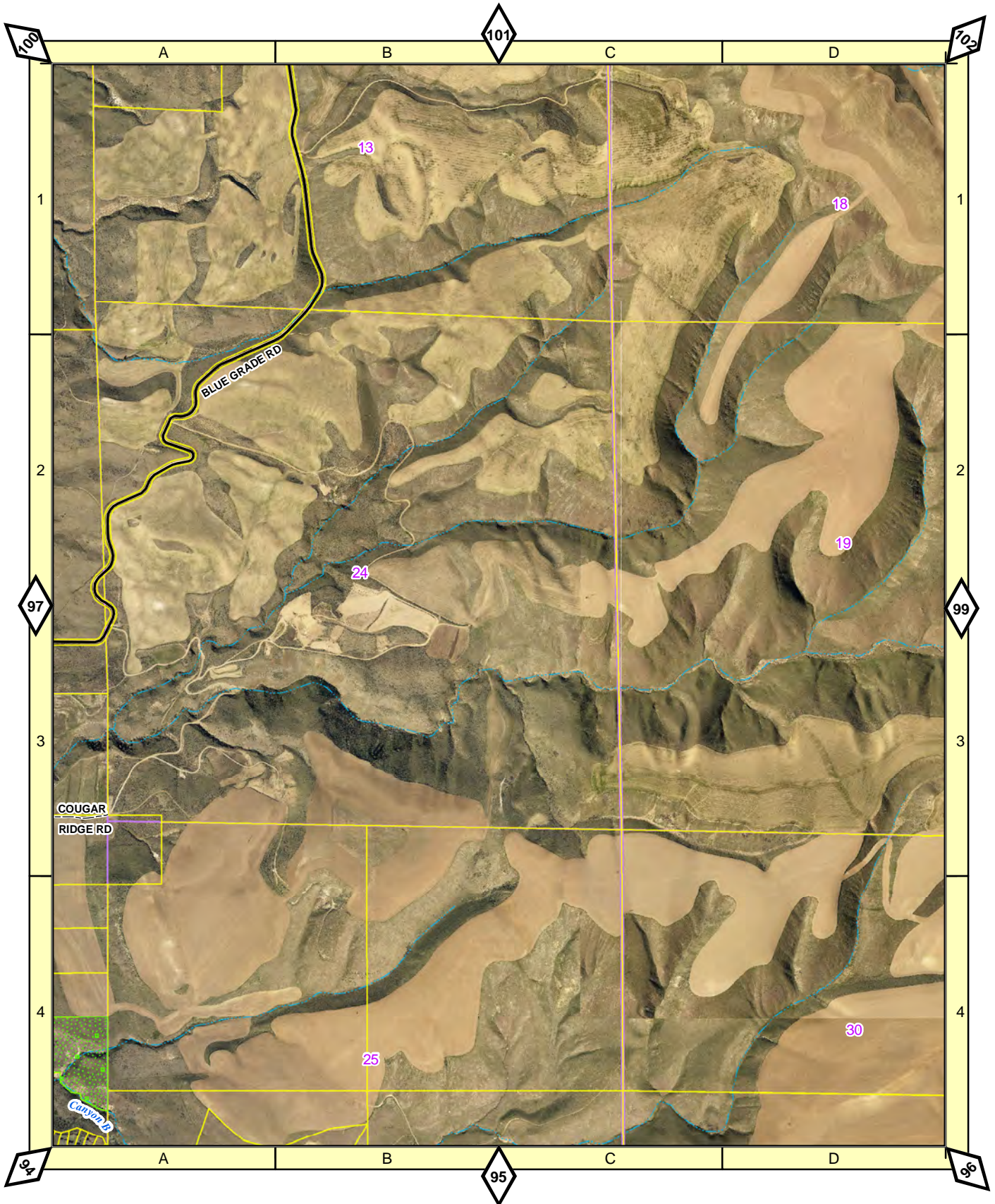


1:16,500

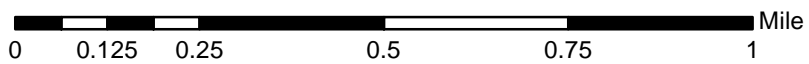


97

# Blue Grade Rd - East

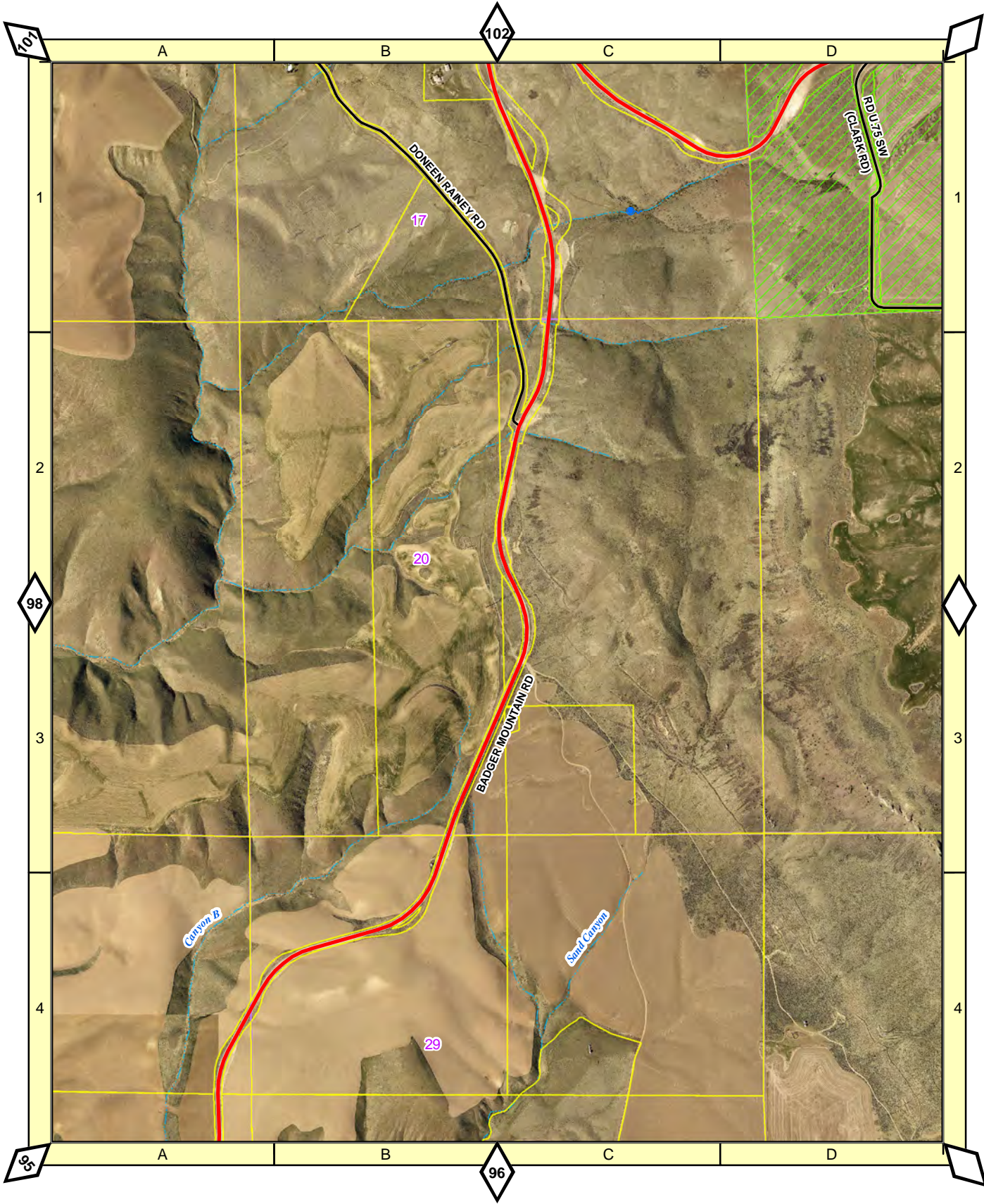


1:16,500




98

# Badger Mountain Rd - North

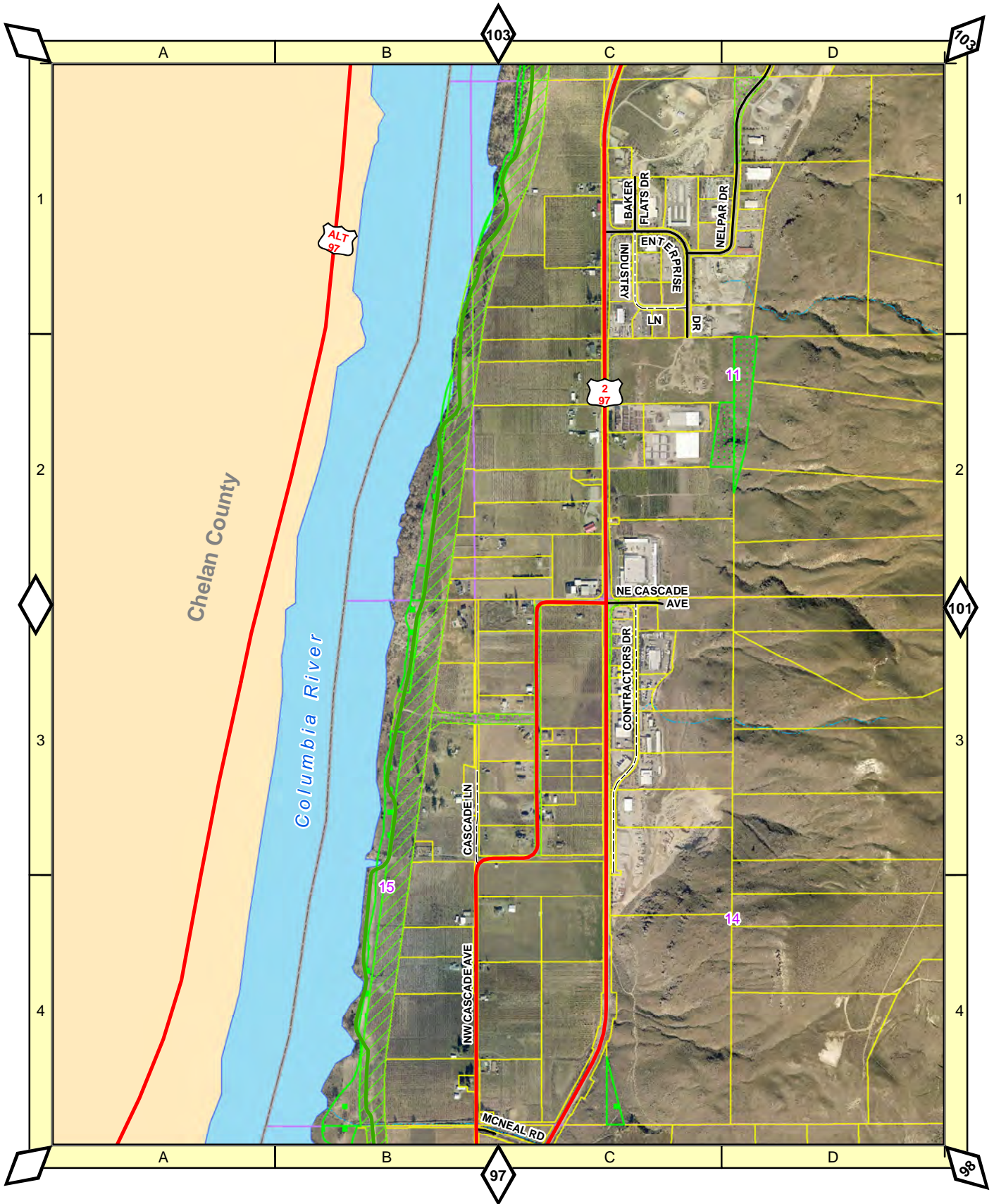


1:16,500

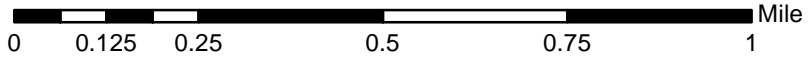


99

# Baker Flats

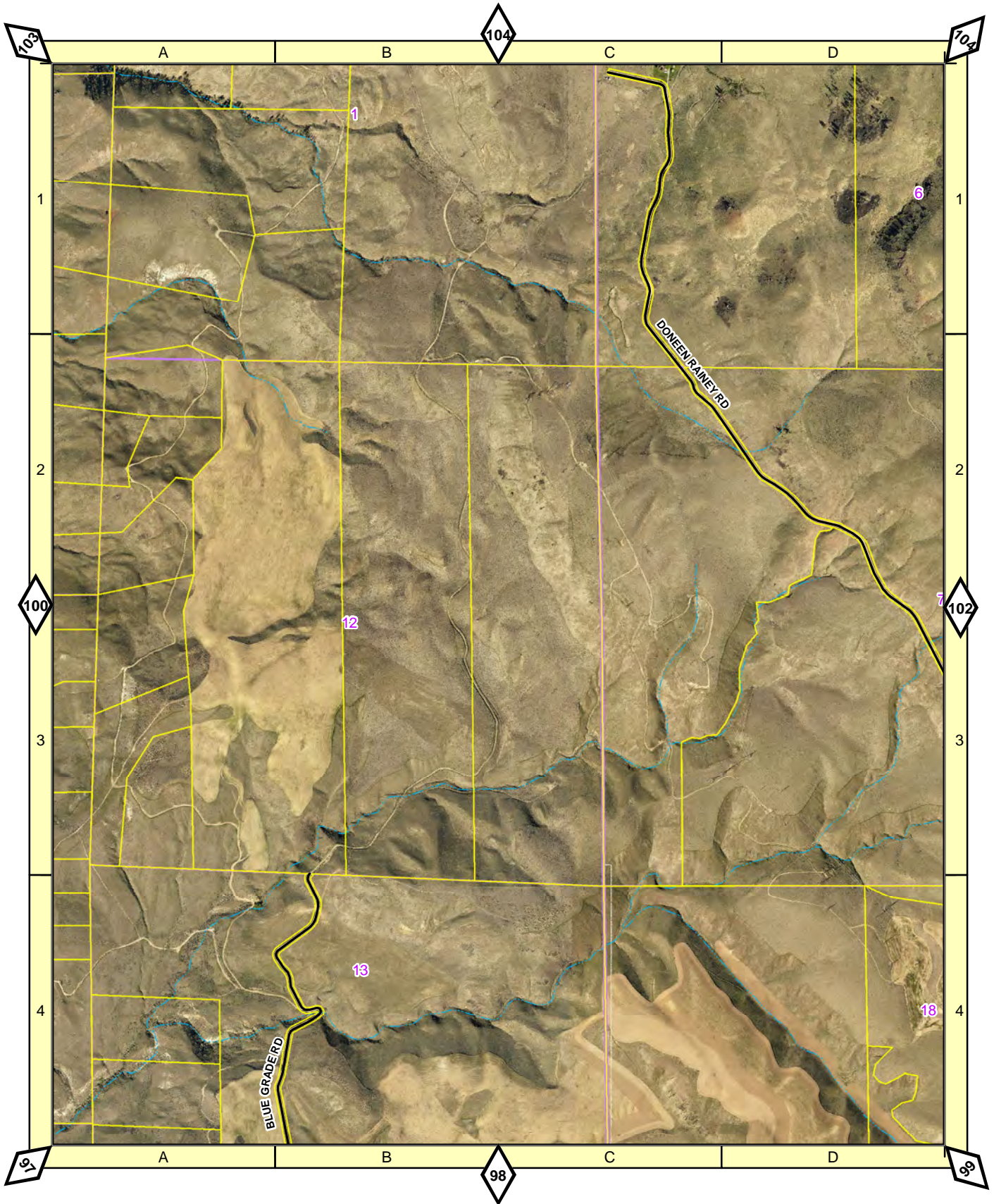


1:16,500

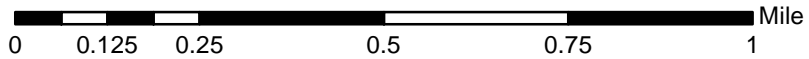


100

# Doneen Rainey Rd - North

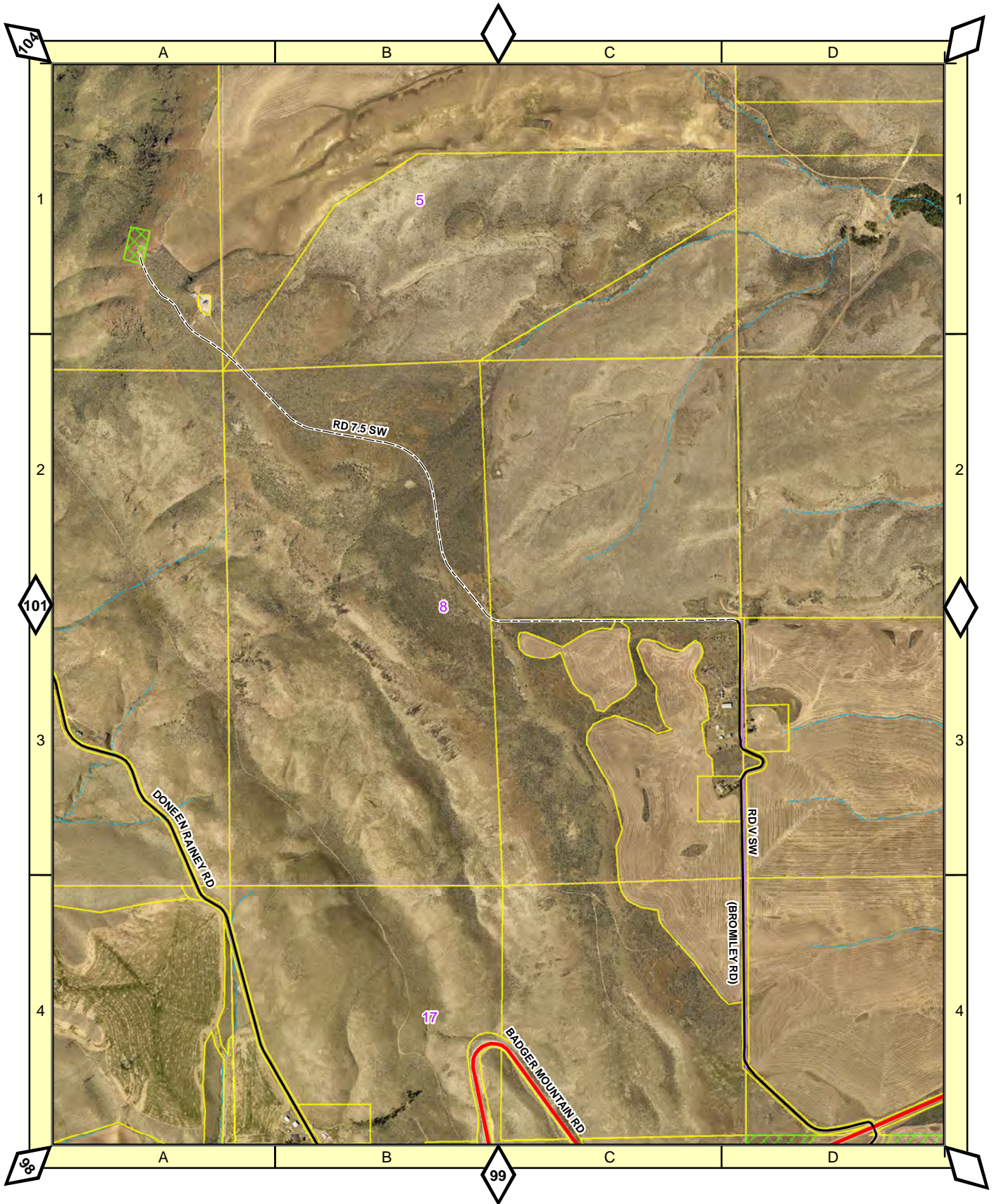


1:16,500

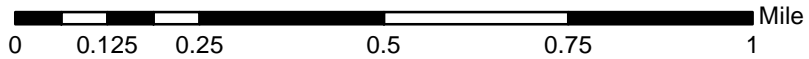


101

# Doneen Rainey Rd - East

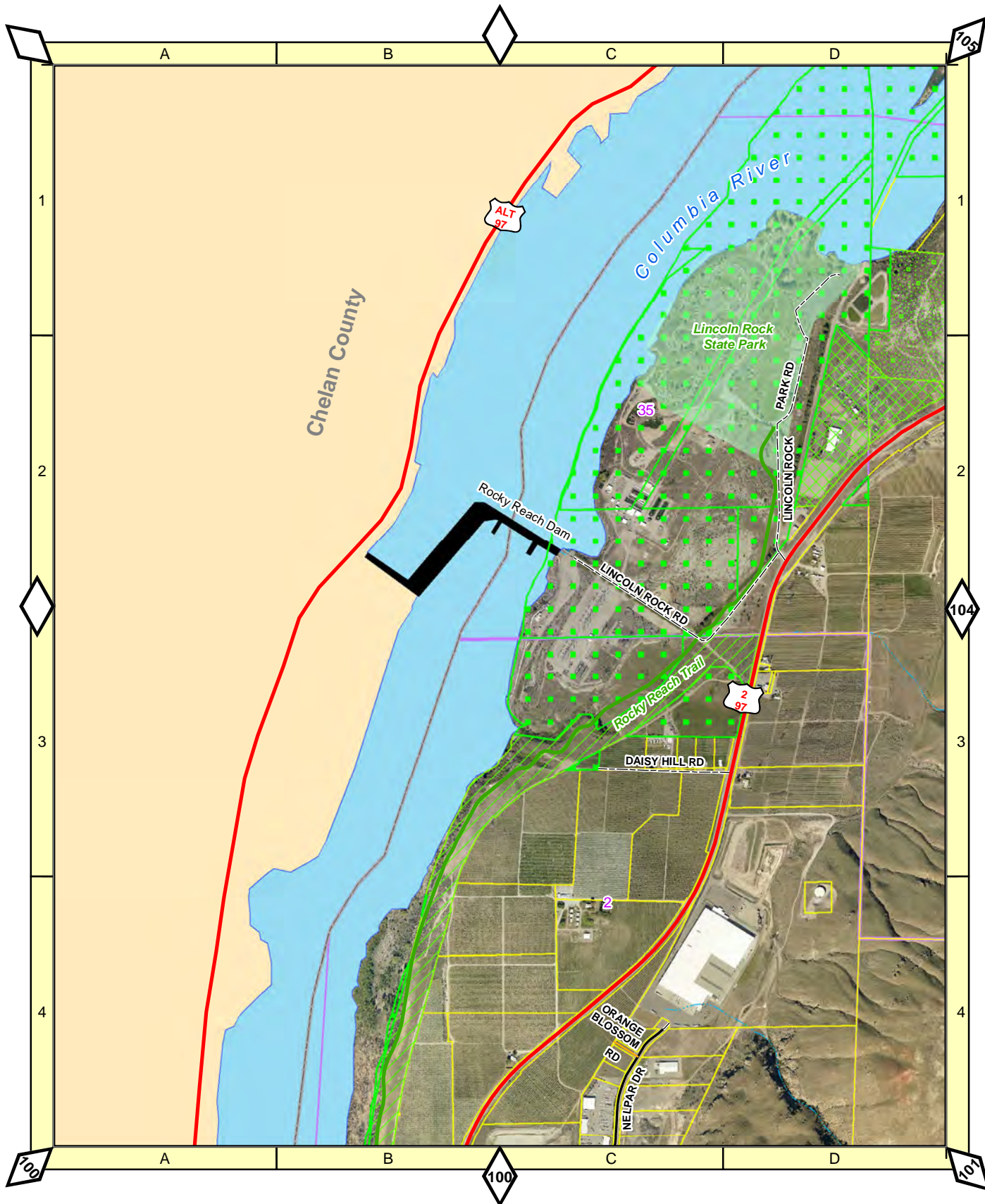


1:16,500

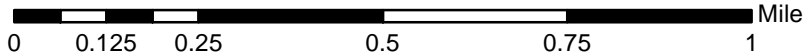


102

# Lincoln Rock State Park

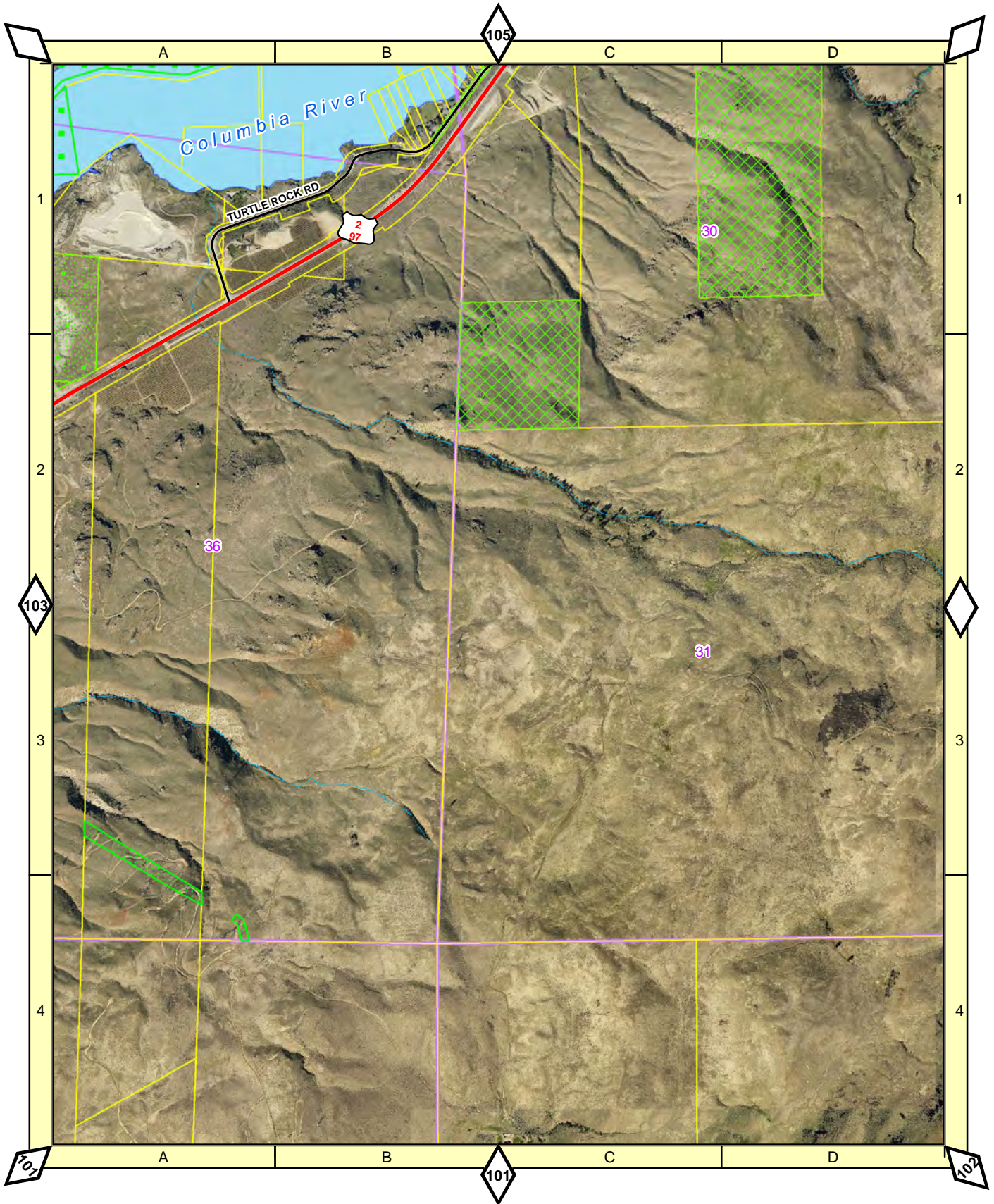


1:16,500

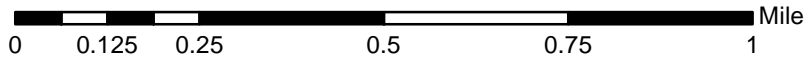


103

# Turtle Rock Rd - South

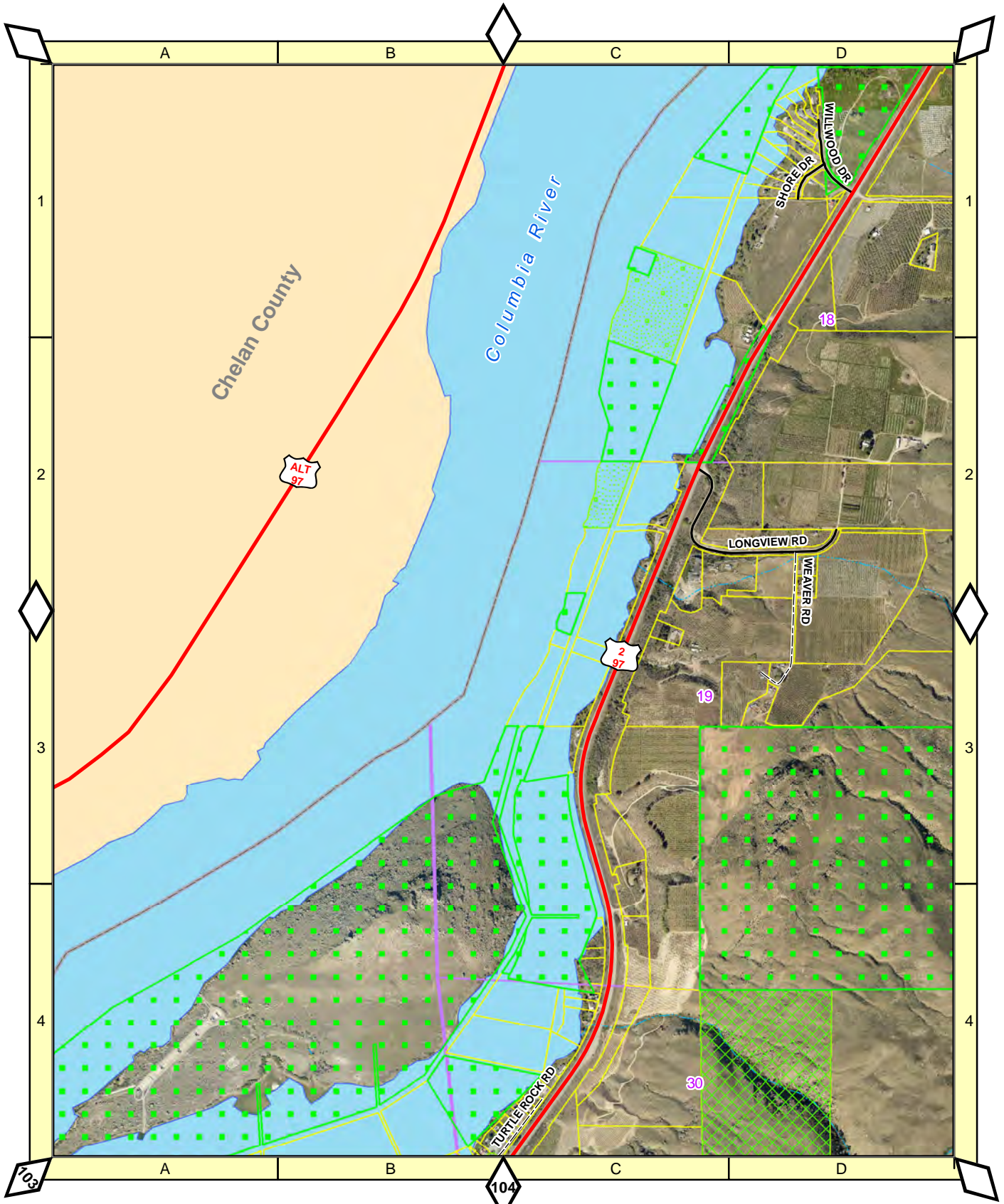


1:16,500

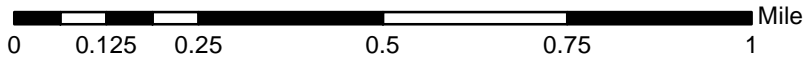


104

# Turtle Rock

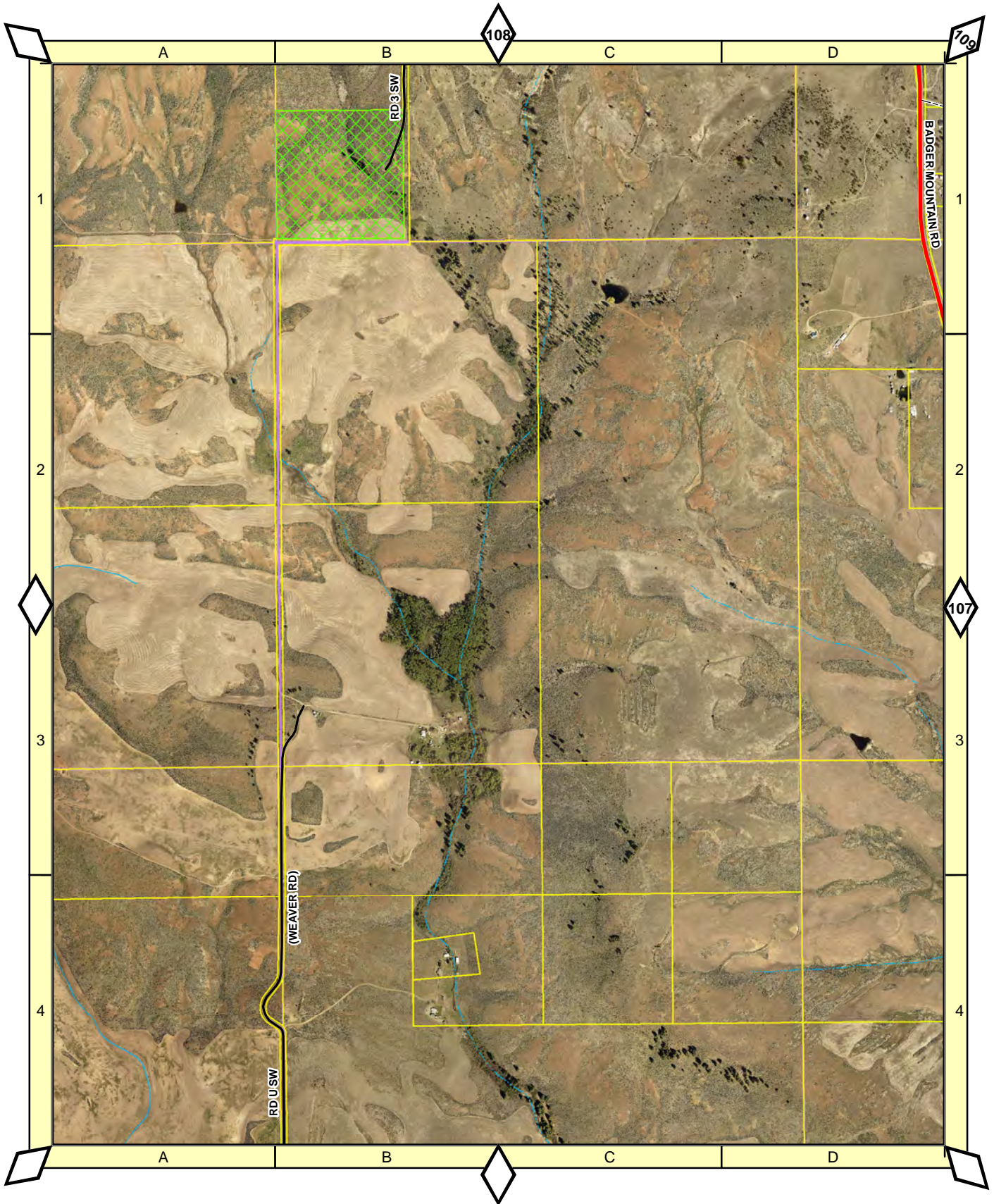


1:16,500

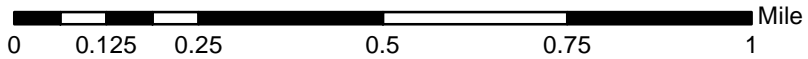


105

# Badger Mountain - Southwest

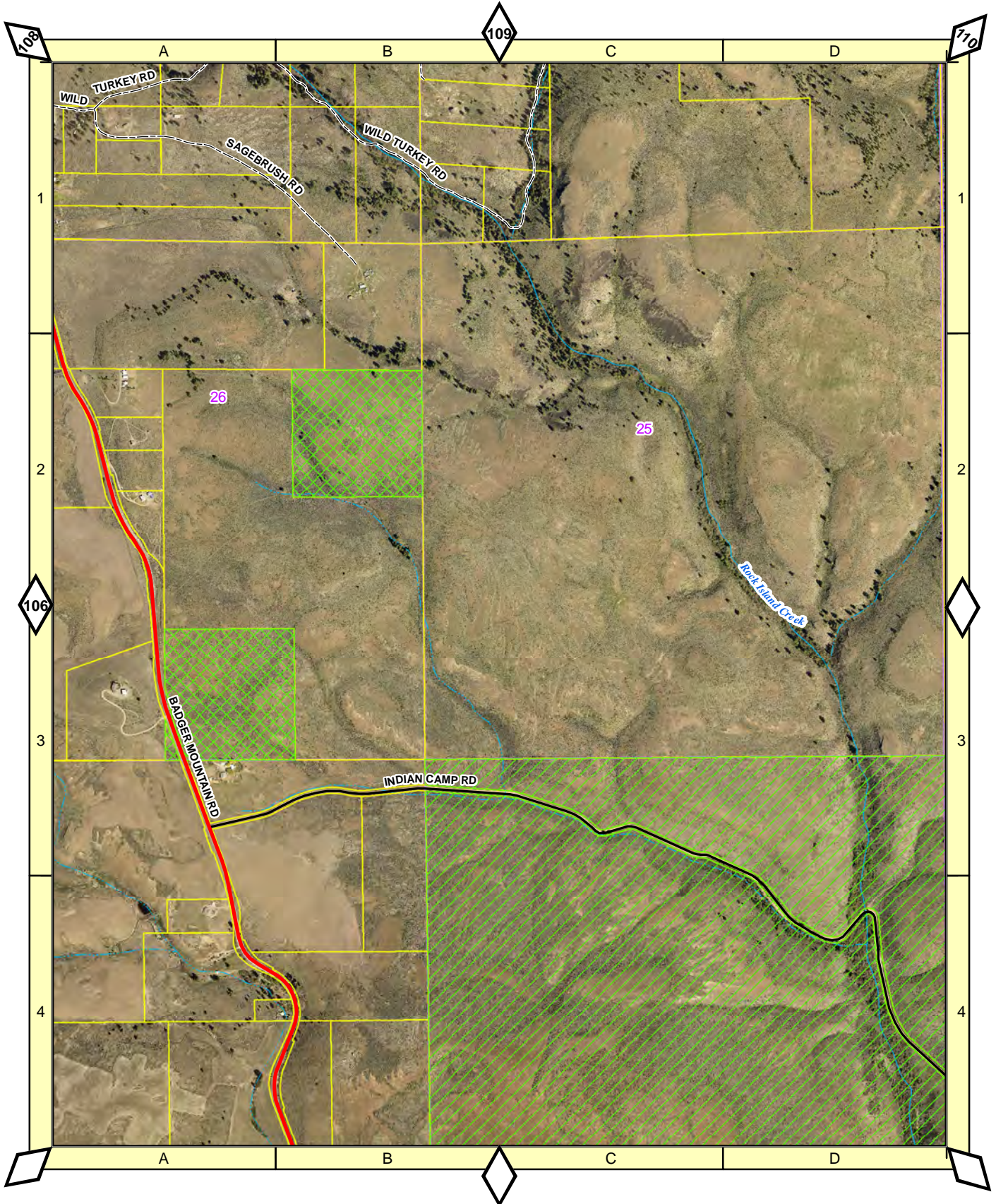


1:16,500

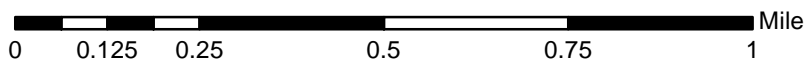


106

# Badger Mountain - South Middle

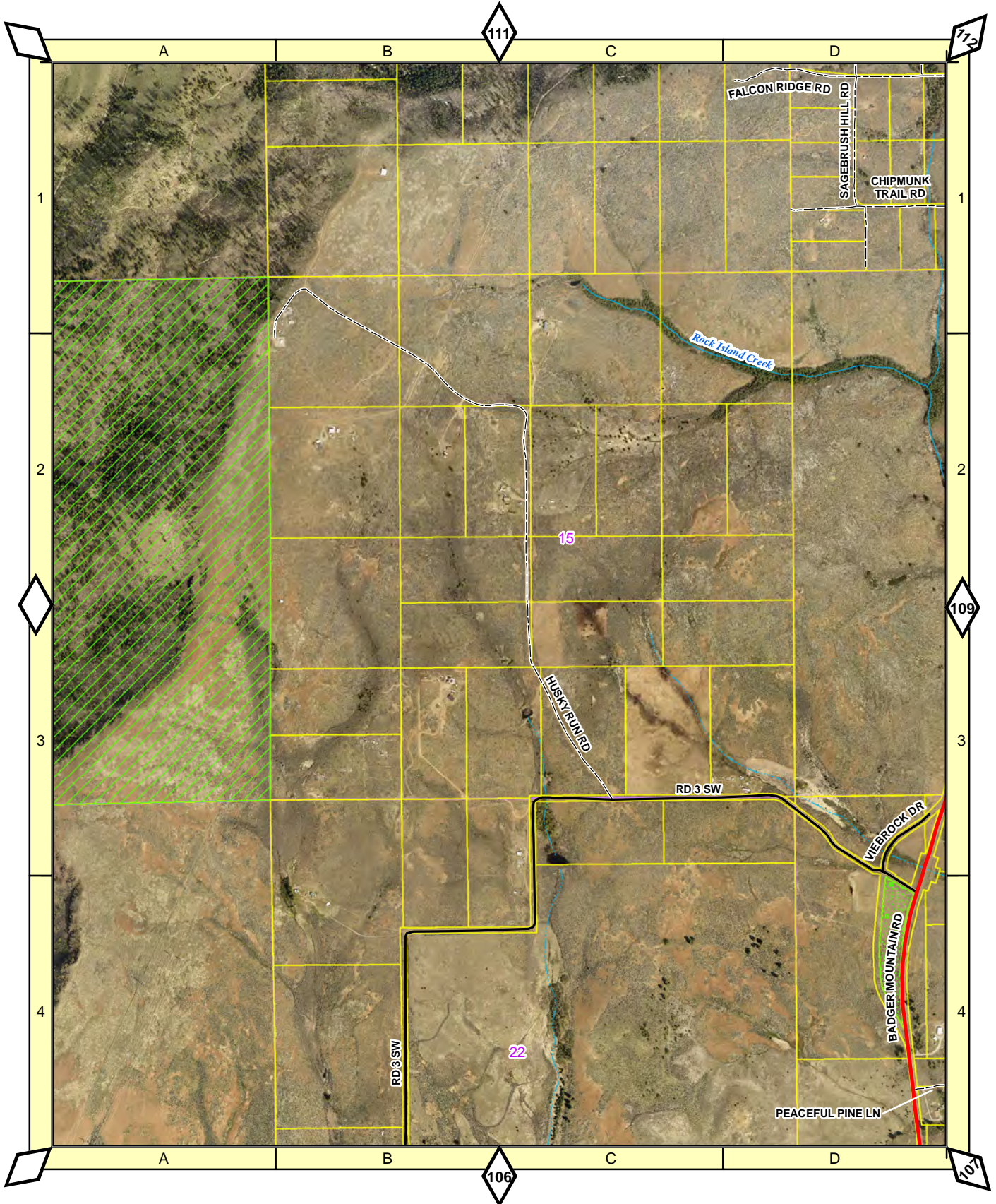


1:16,500

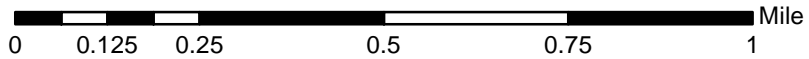


107

# Badger Mountain - West Middle

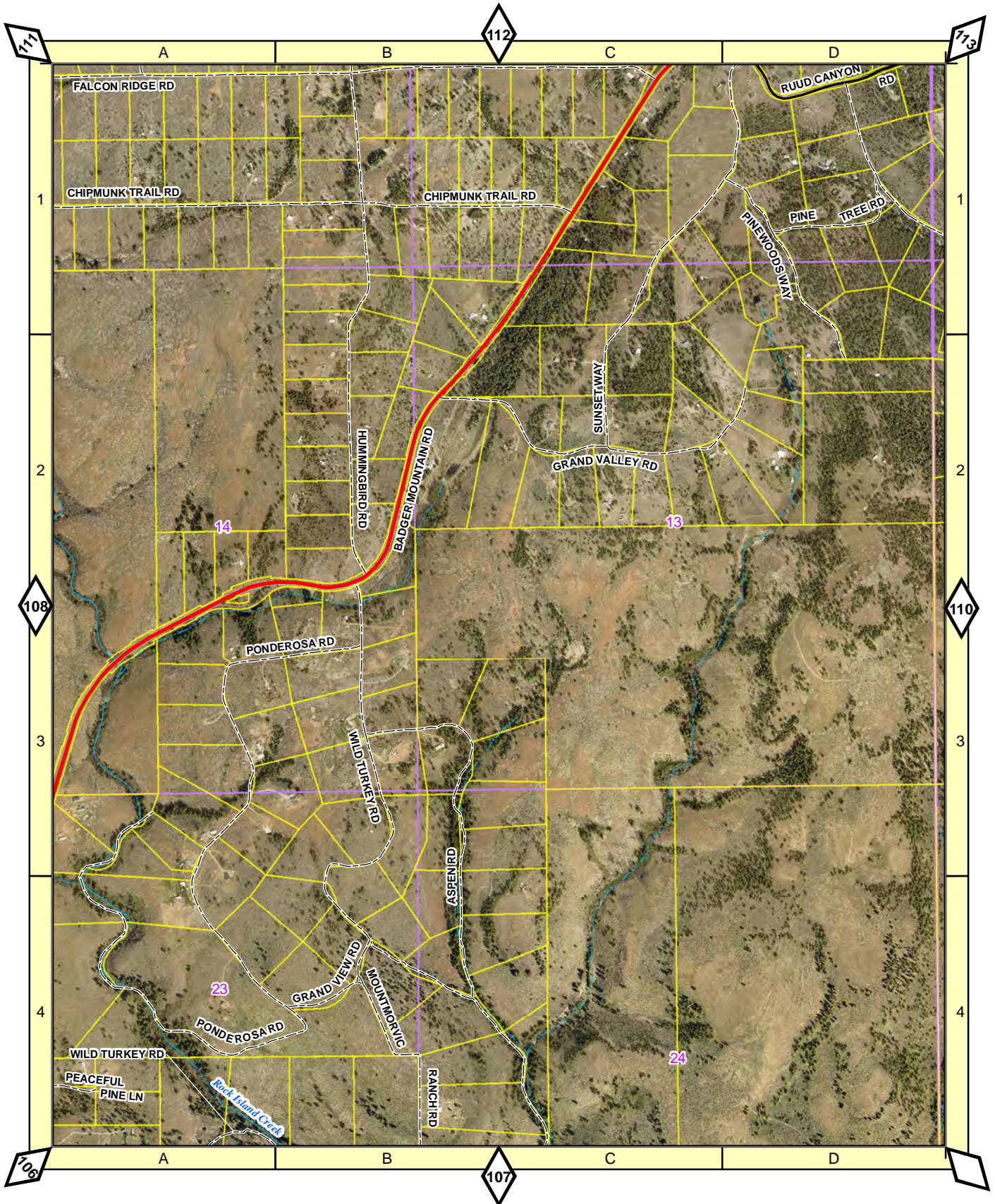


1:16,500

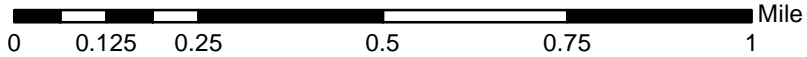


108

# Badger Mountain - Middle

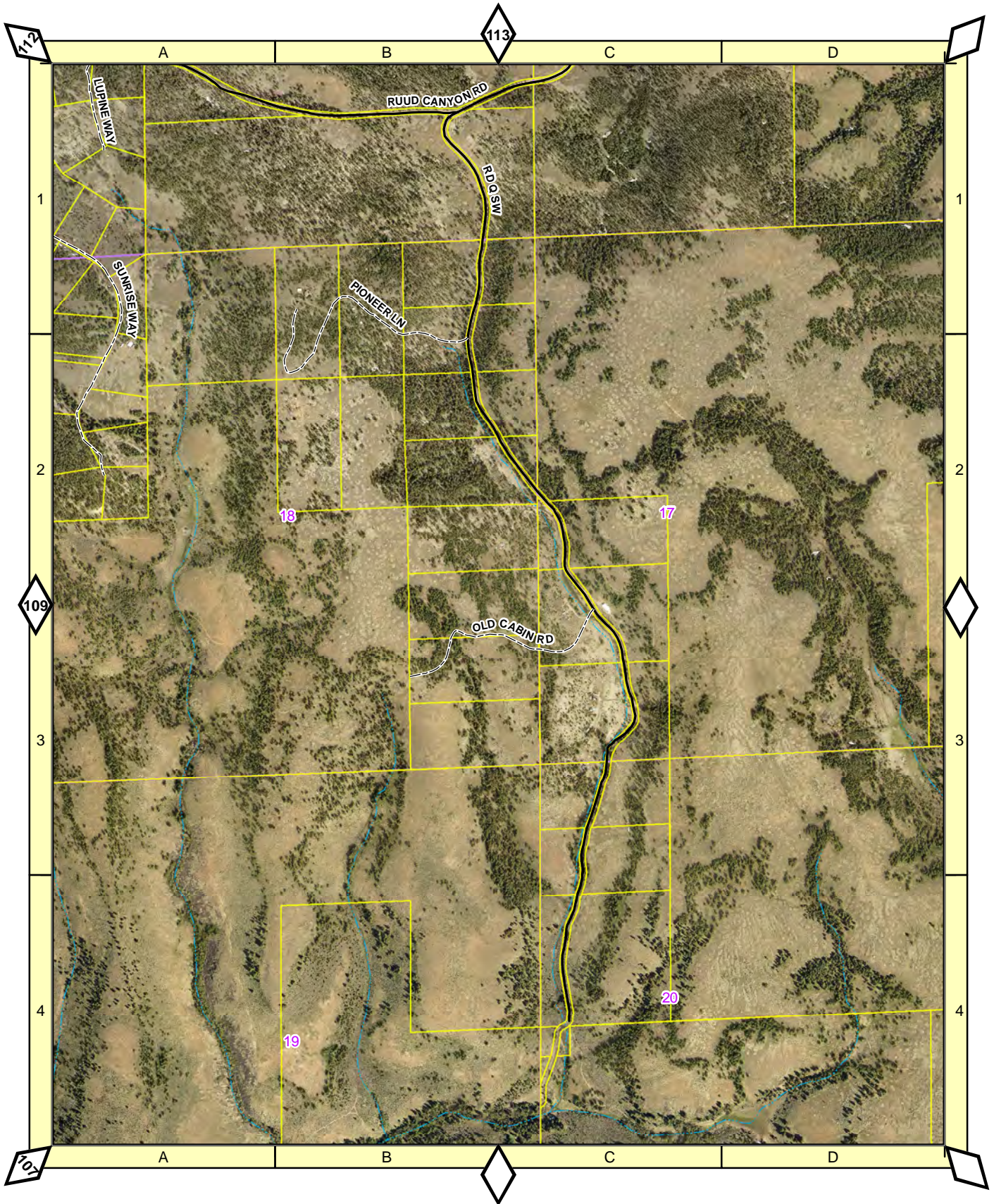


1:16,500

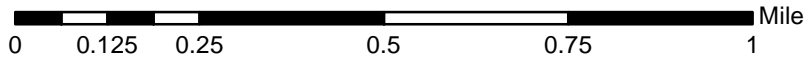


109

# Badger Mountain - East Middle




1:16,500

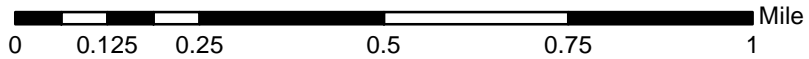


110

# Badger Mountain - Northwest

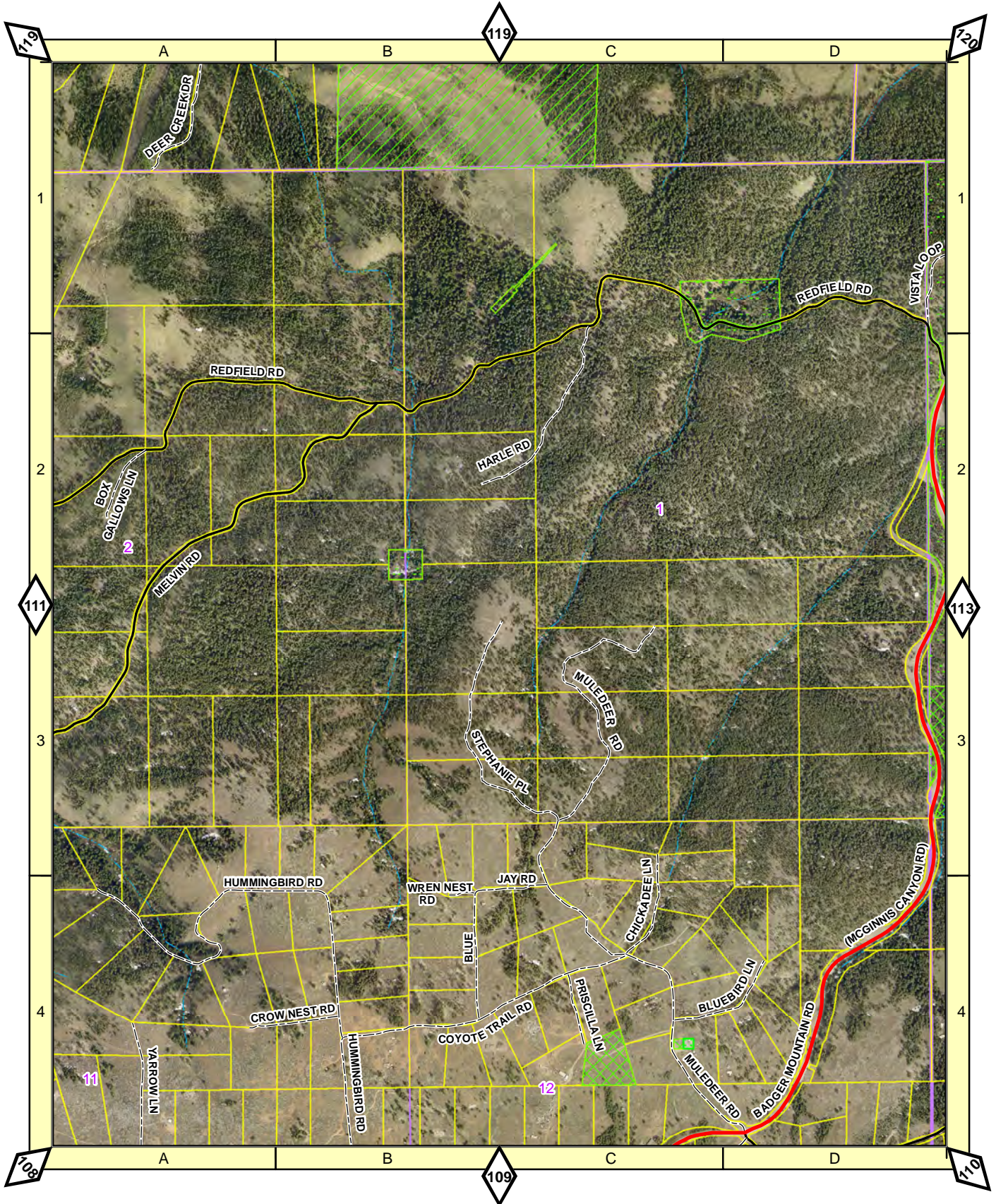


1:16,500

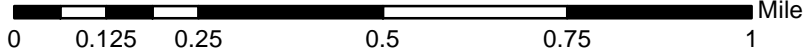


111

# Badger Mountain - North Middle

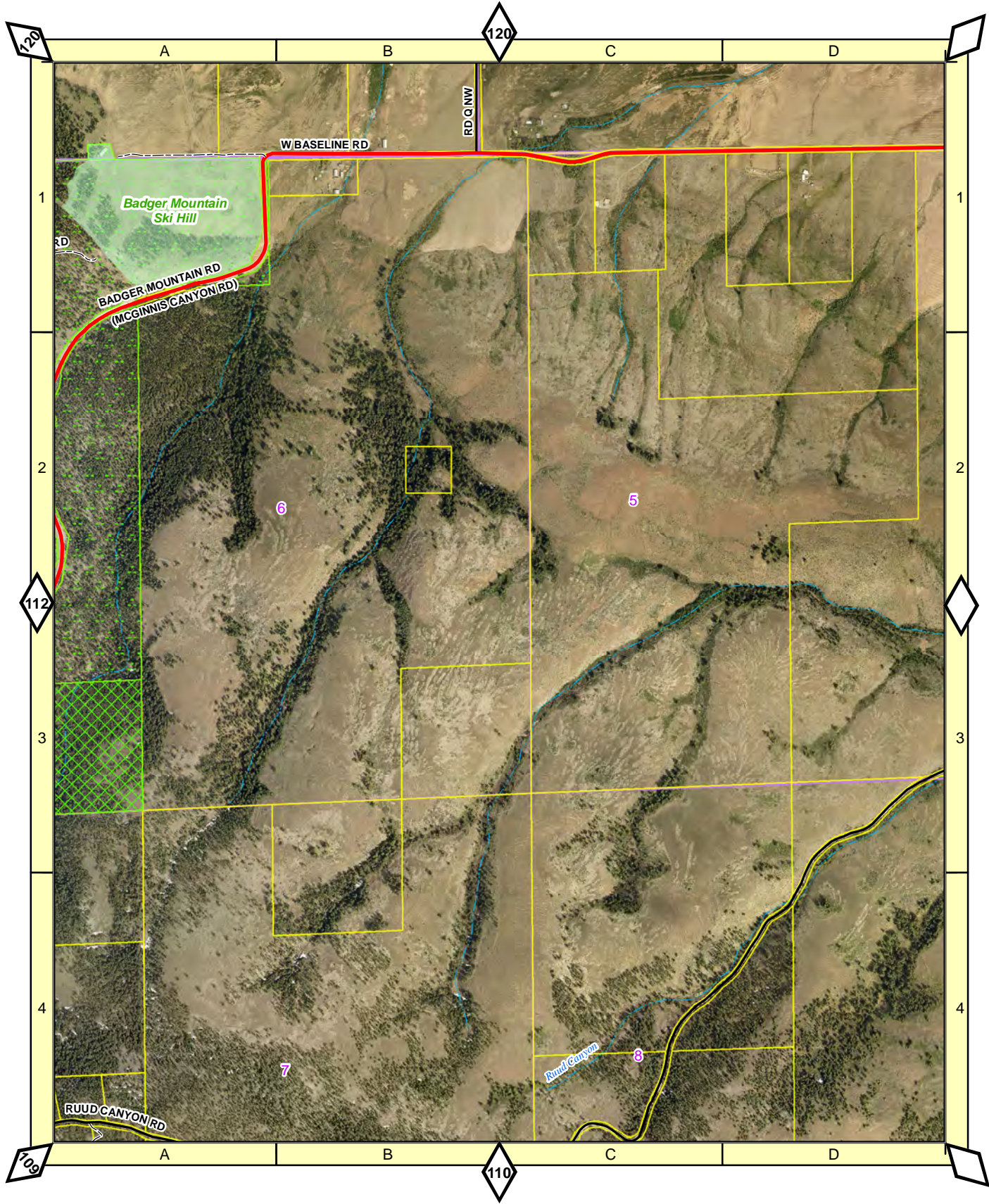


1:16,500

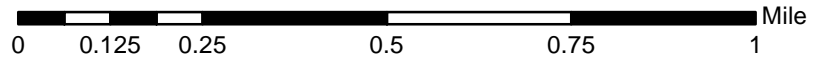


112

# Badger Mountain - Northeast

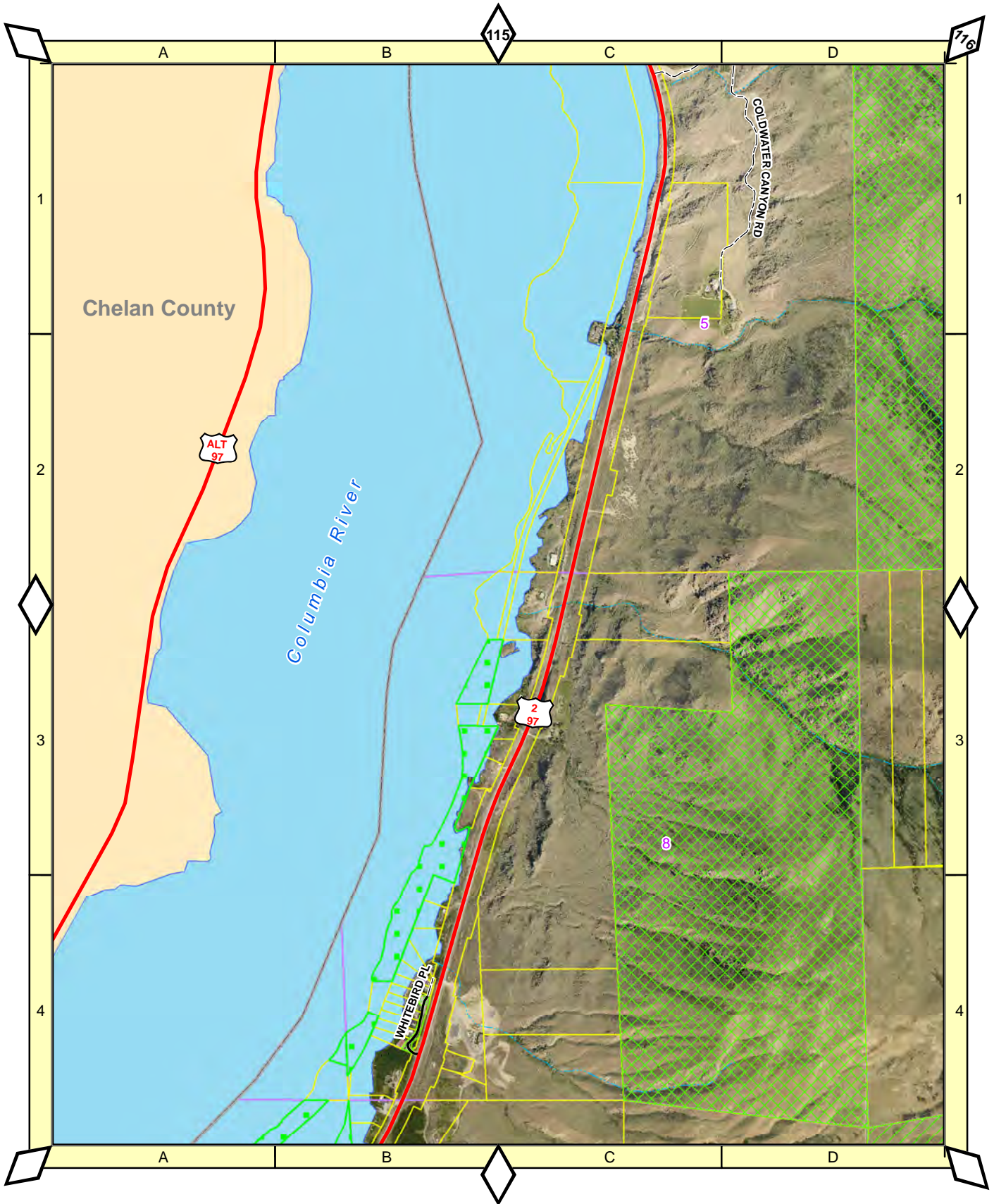


1:16,500

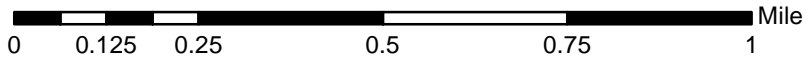


113

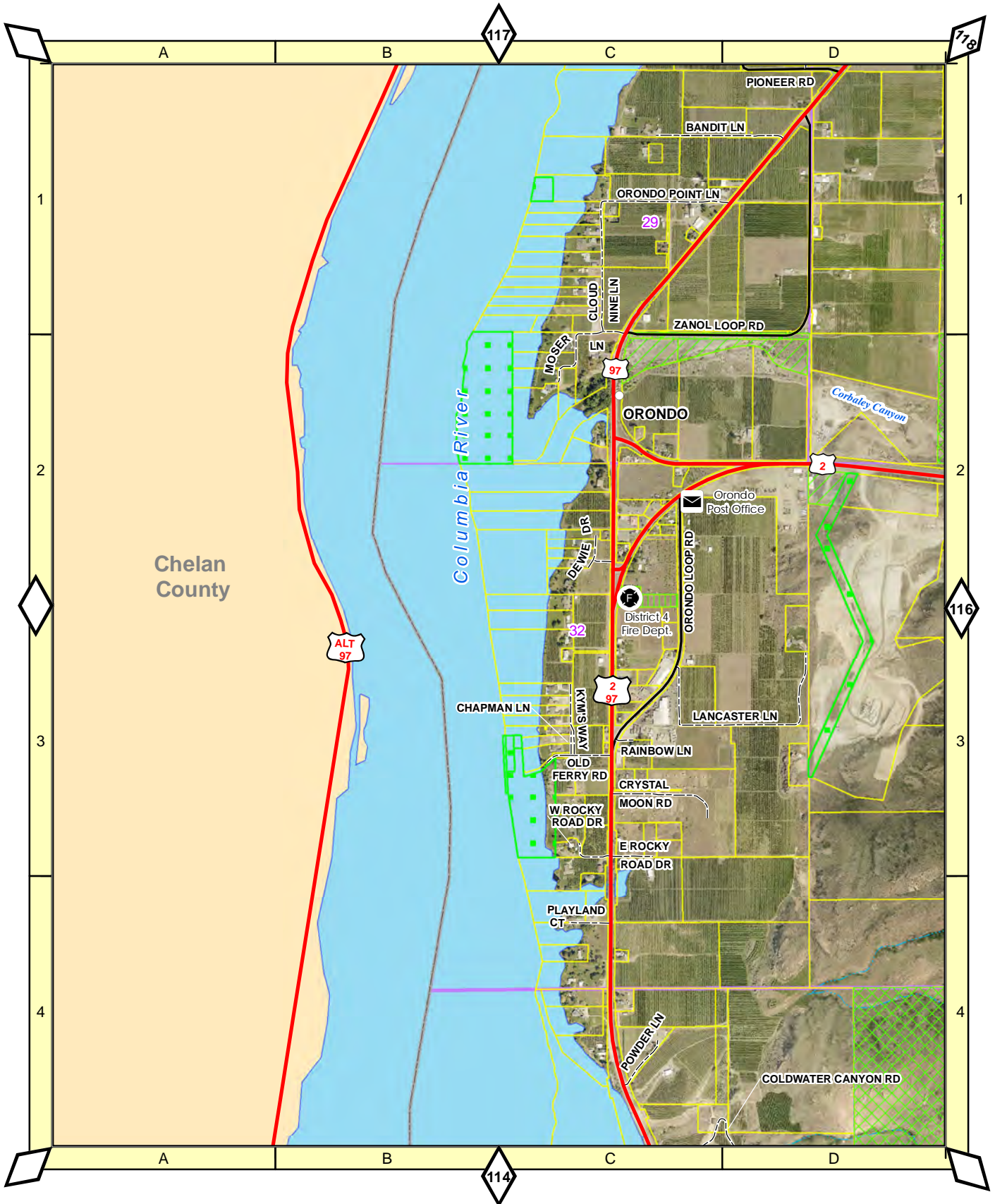
Orondo - South



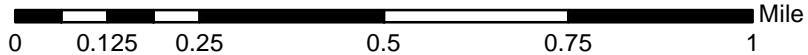
1:16,500



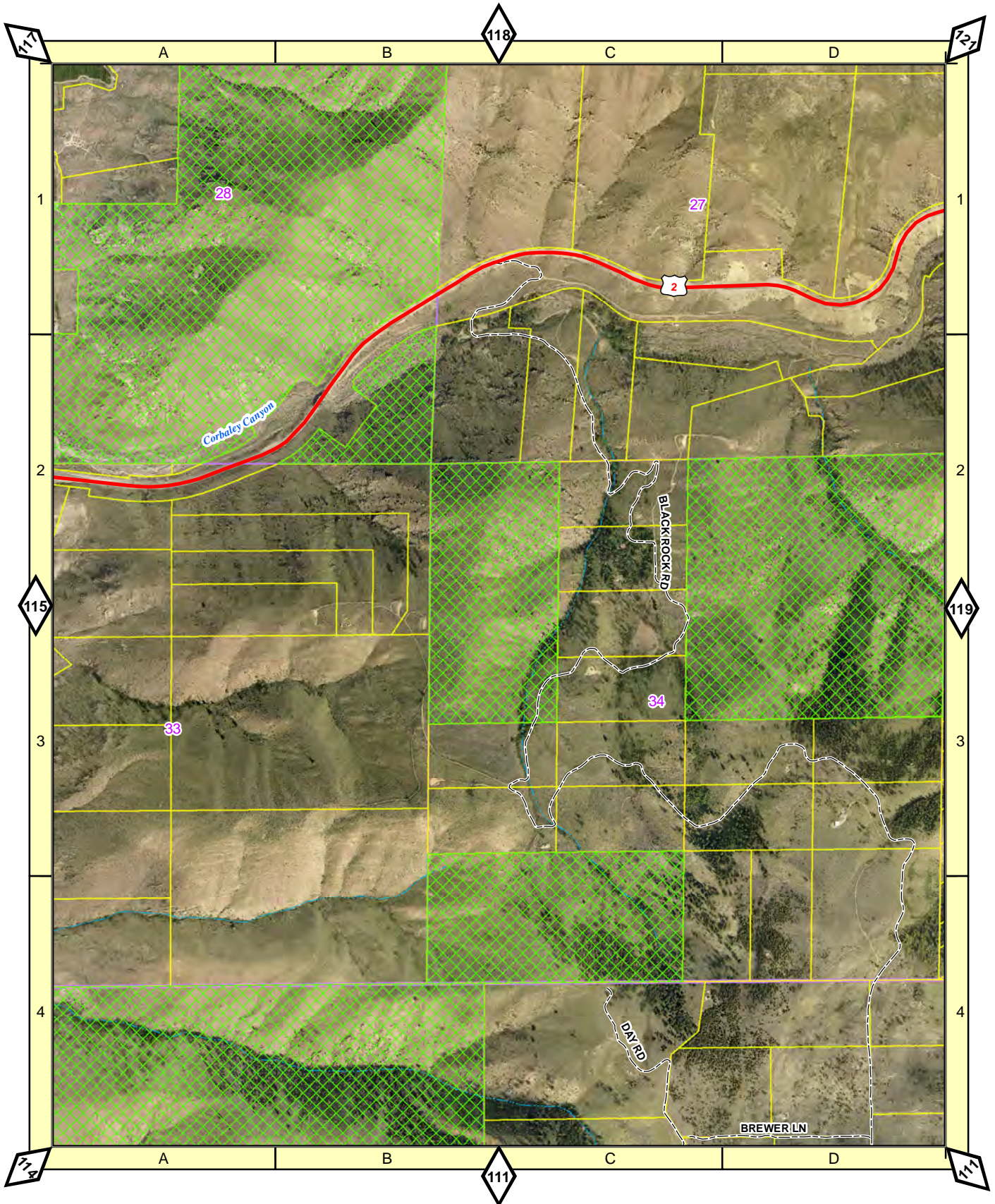
# Orondo - Southwest Middle



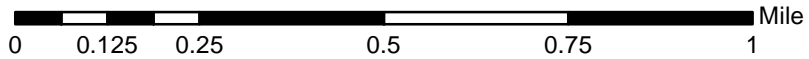
1:16,500



# Orondo - Southeast Middle



1:16,500

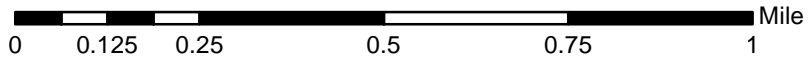


116

# Orondo - Northwest

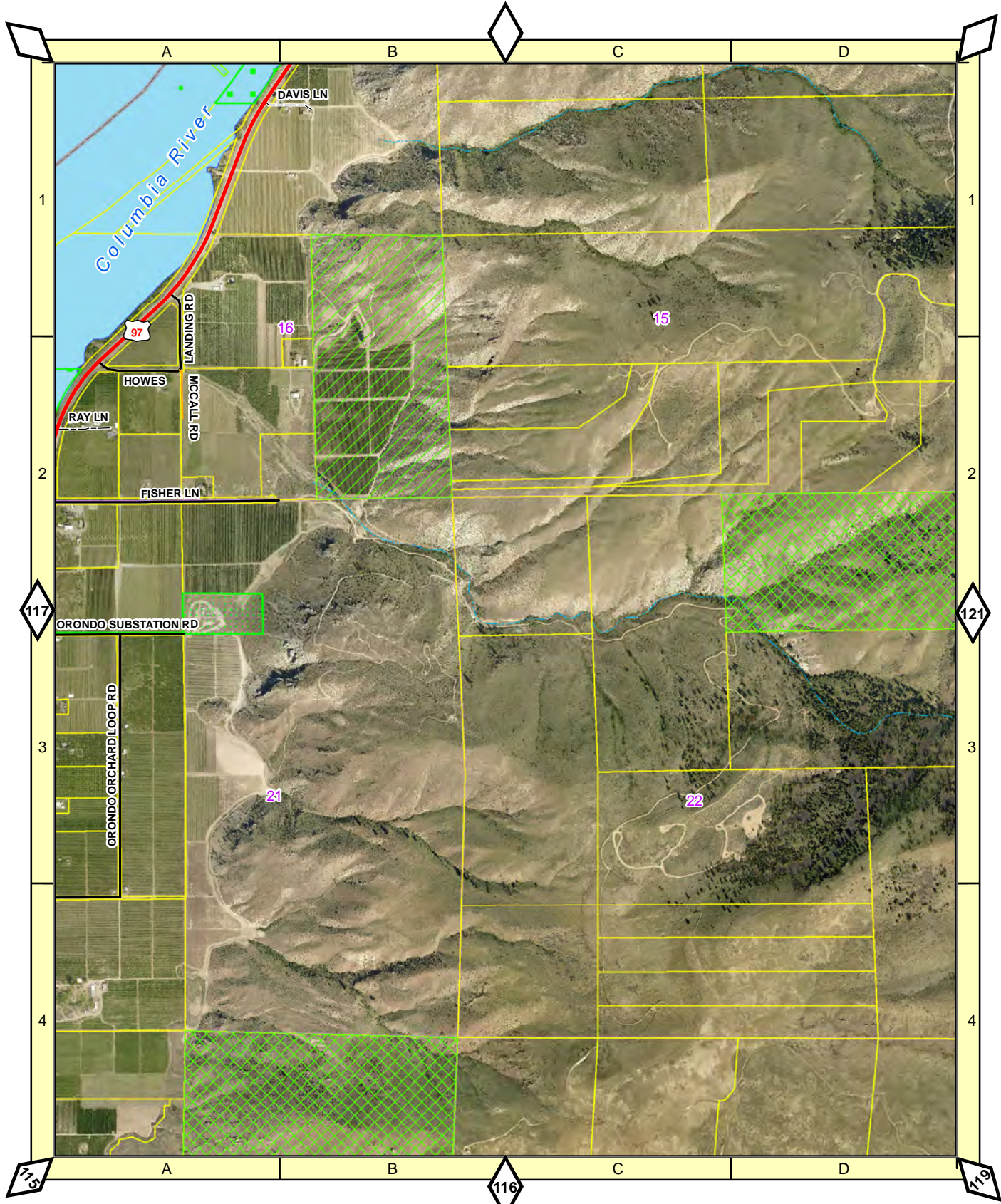


1:16,500

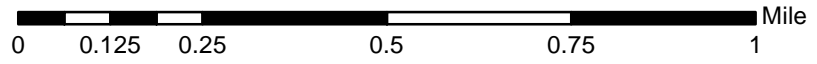


117

# Orondo - Northeast

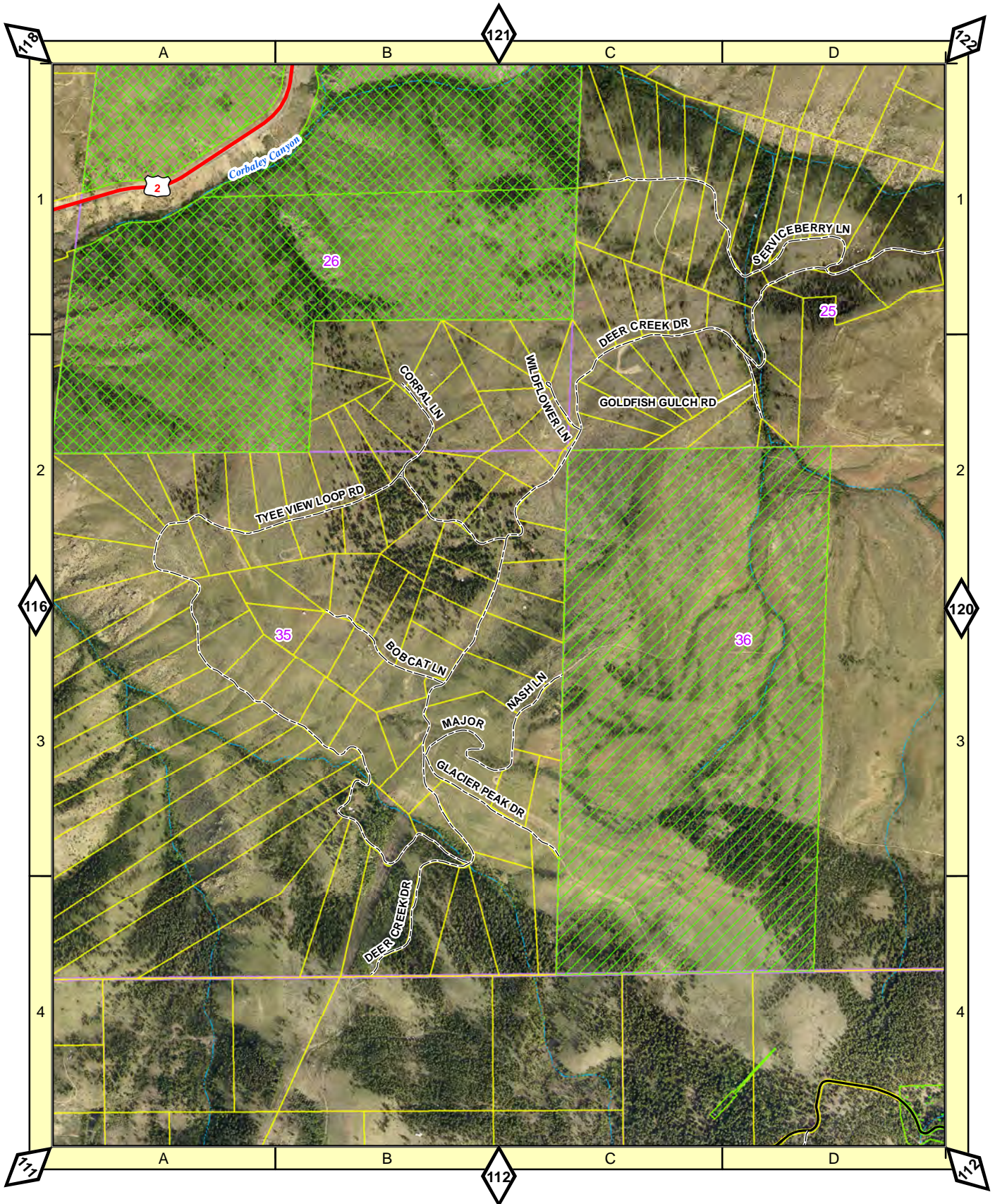


1:16,500

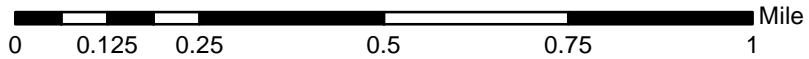


118

# Deer Creek - Southwest

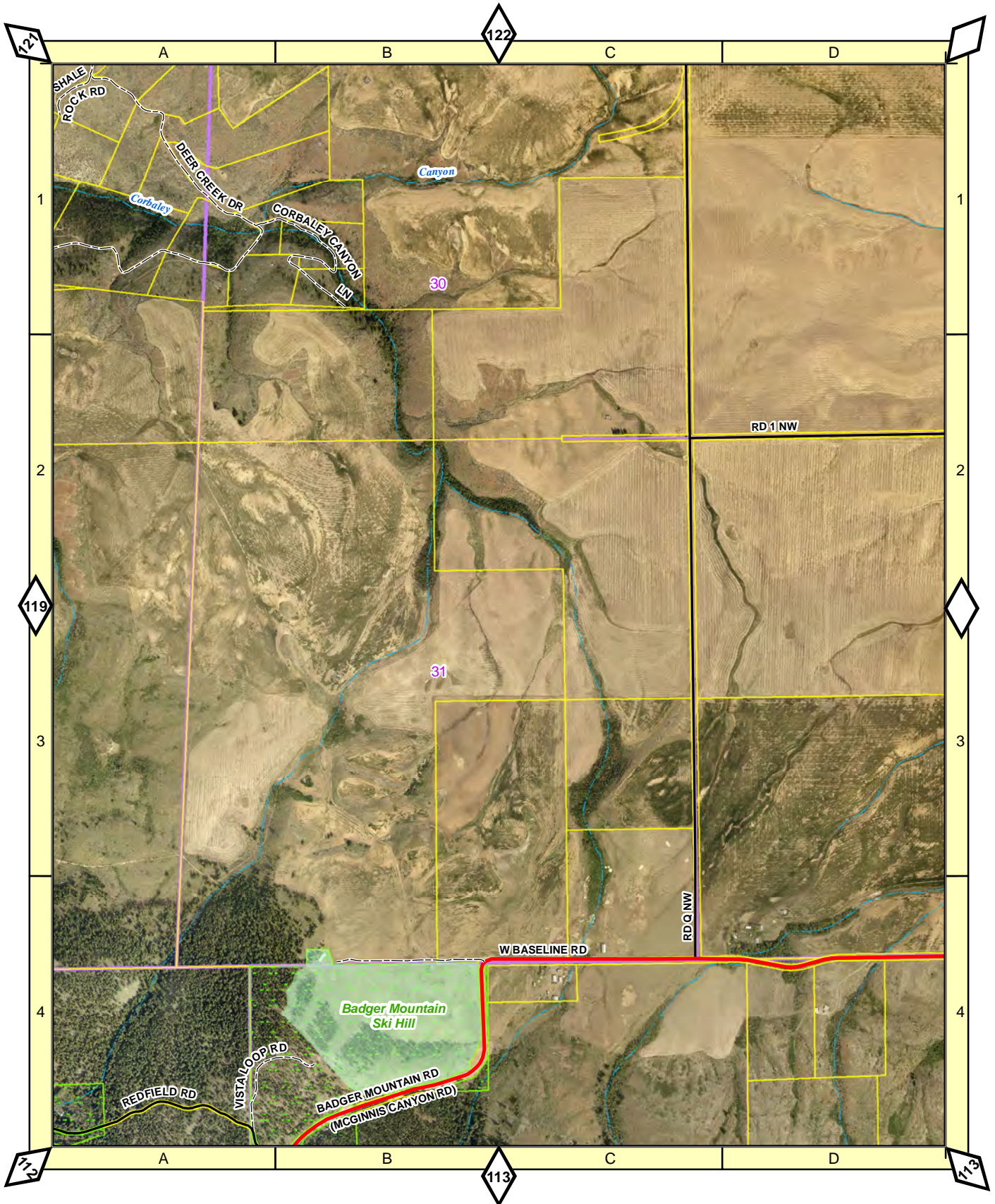


1:16,500

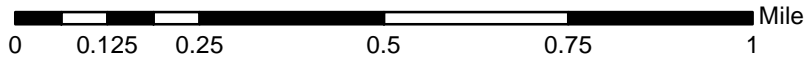


119

# Deer Creek - Southeast

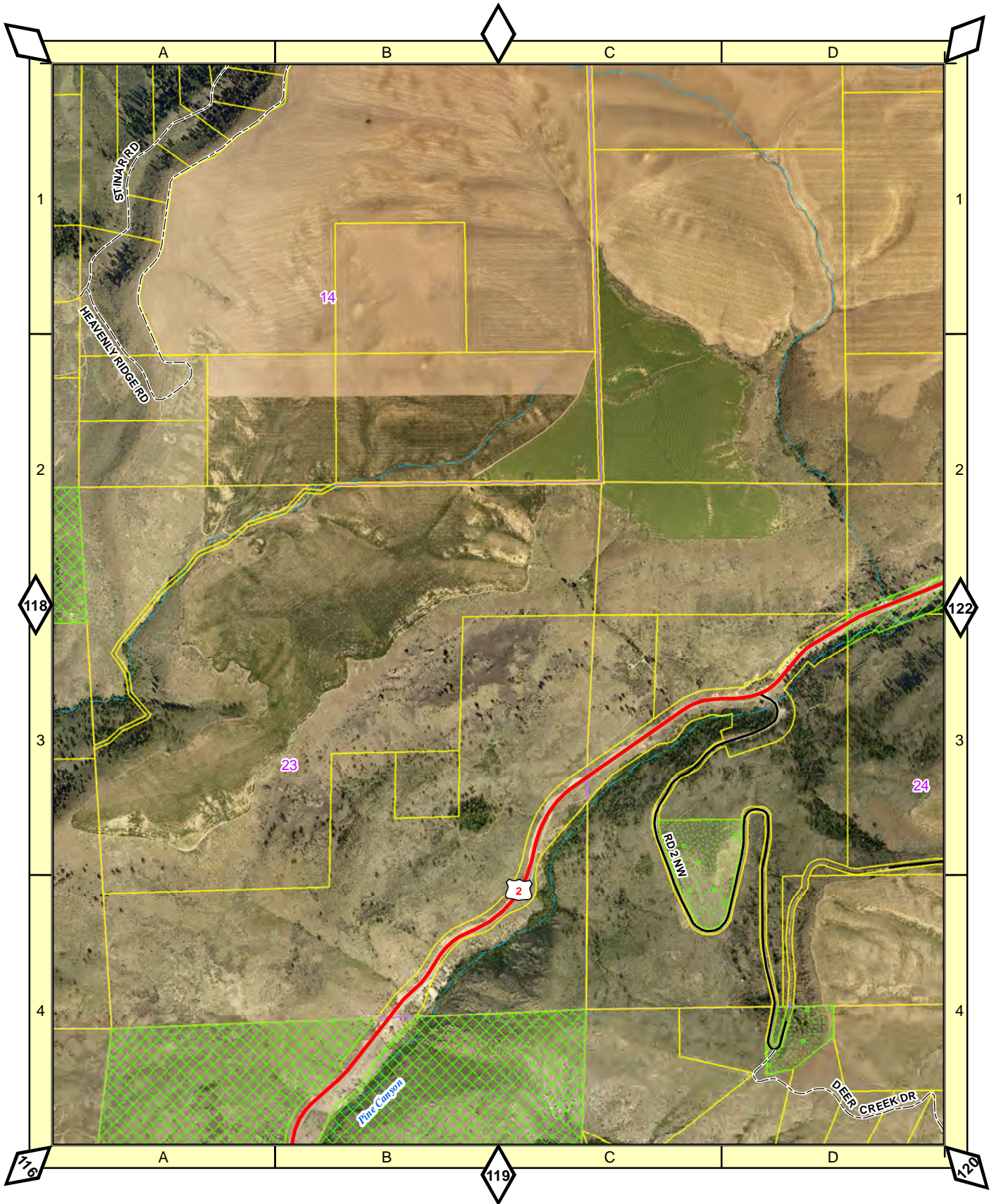


1:16,500

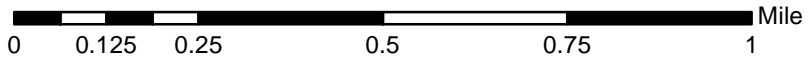


120

# Deer Creek - Northwest

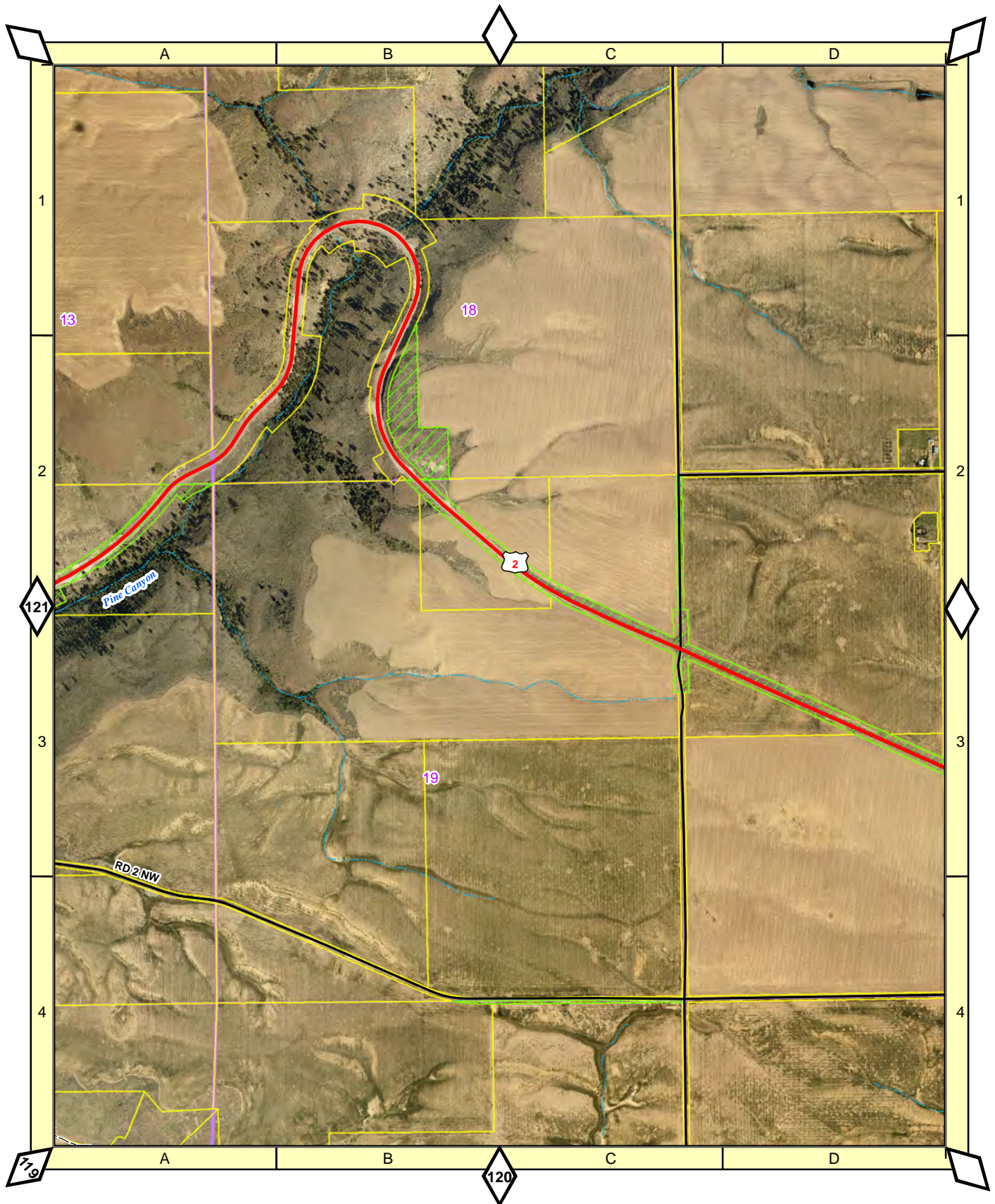


1:16,500

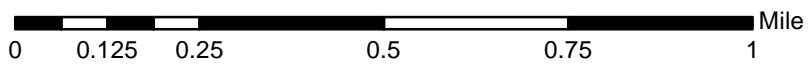


121

# Deer Creek - Northeast

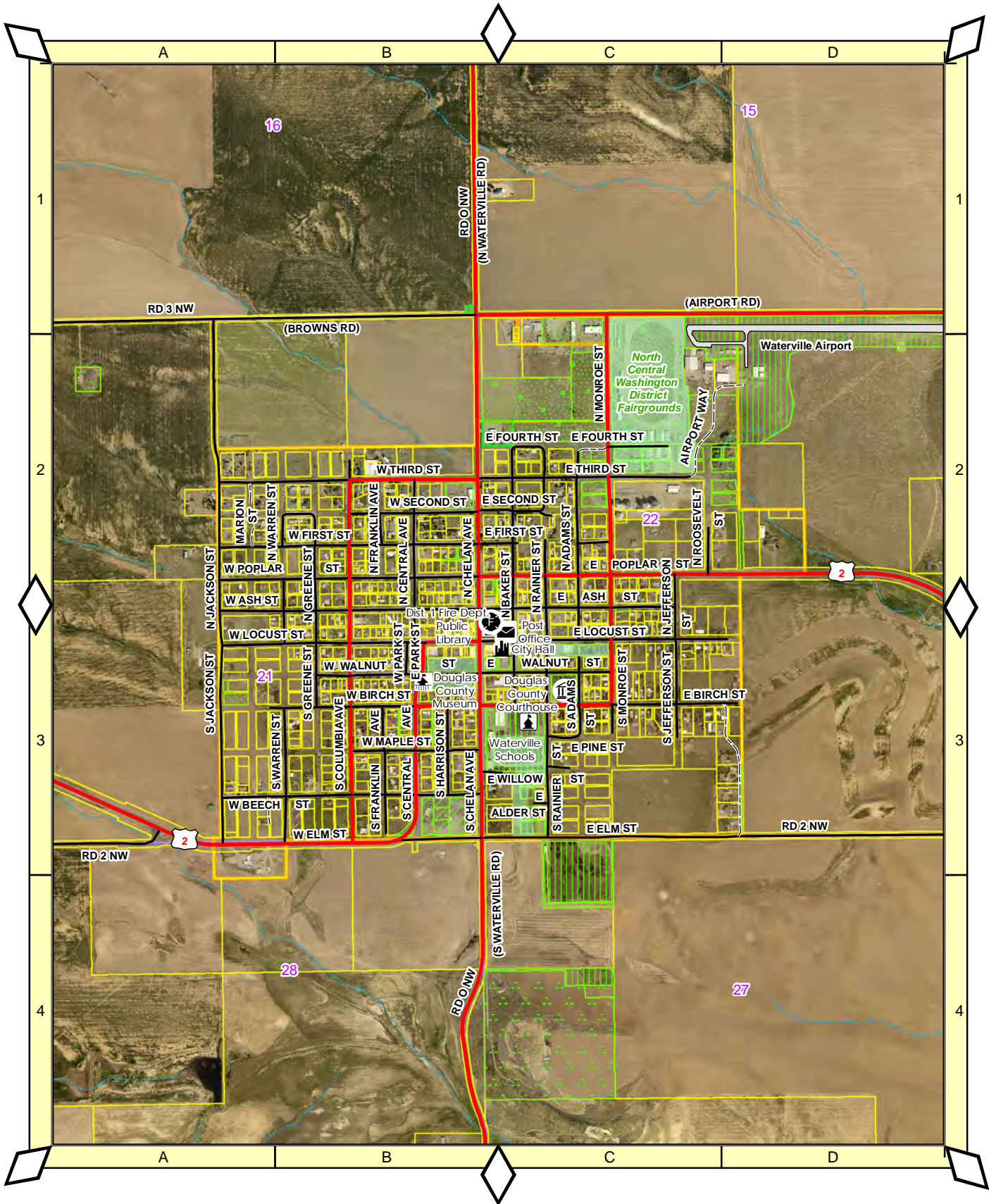


1:16,500

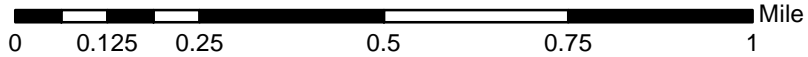


122

# Waterville

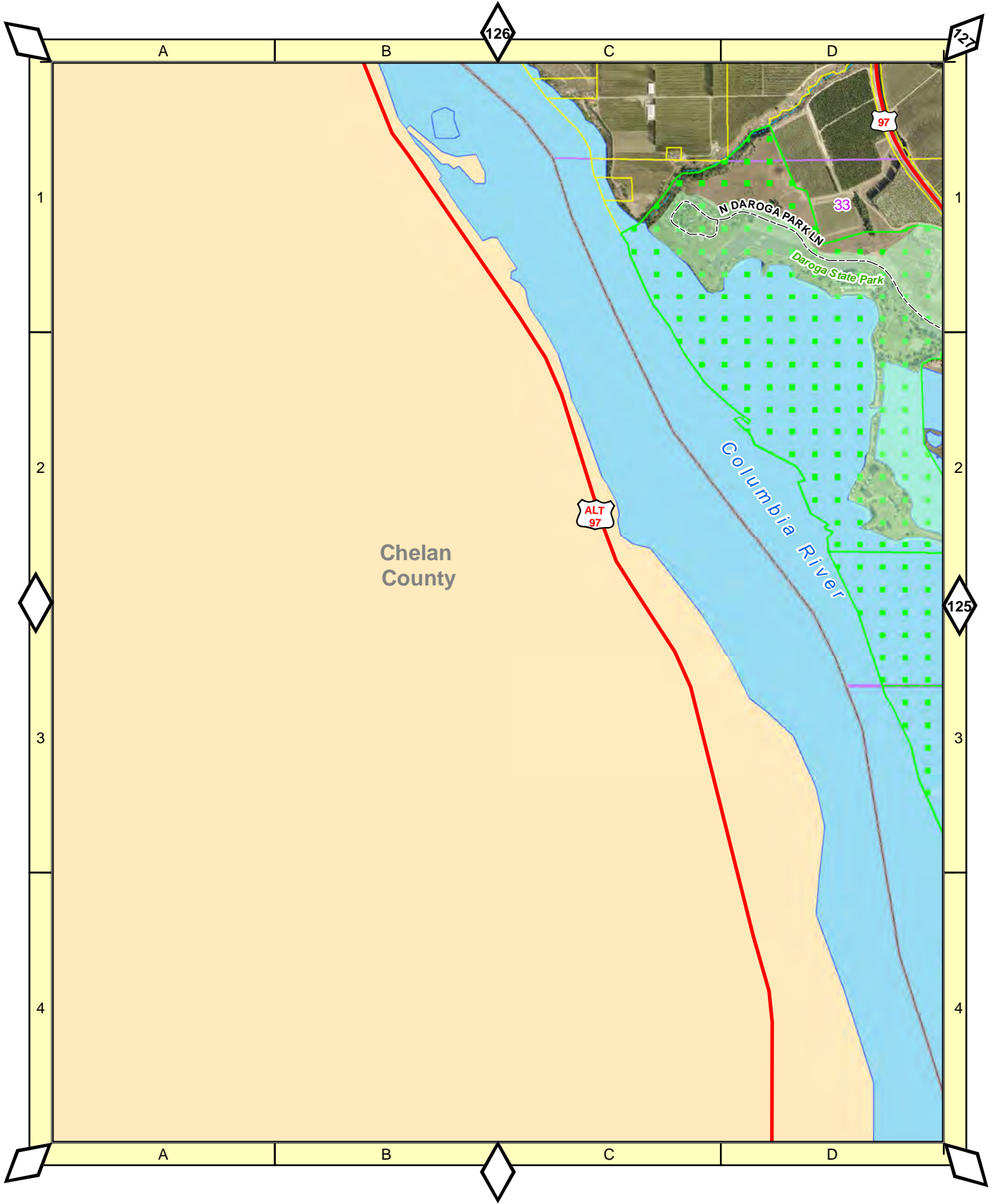


1:16,500

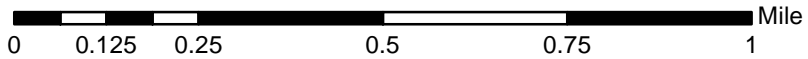


123

# Daroga Park - West

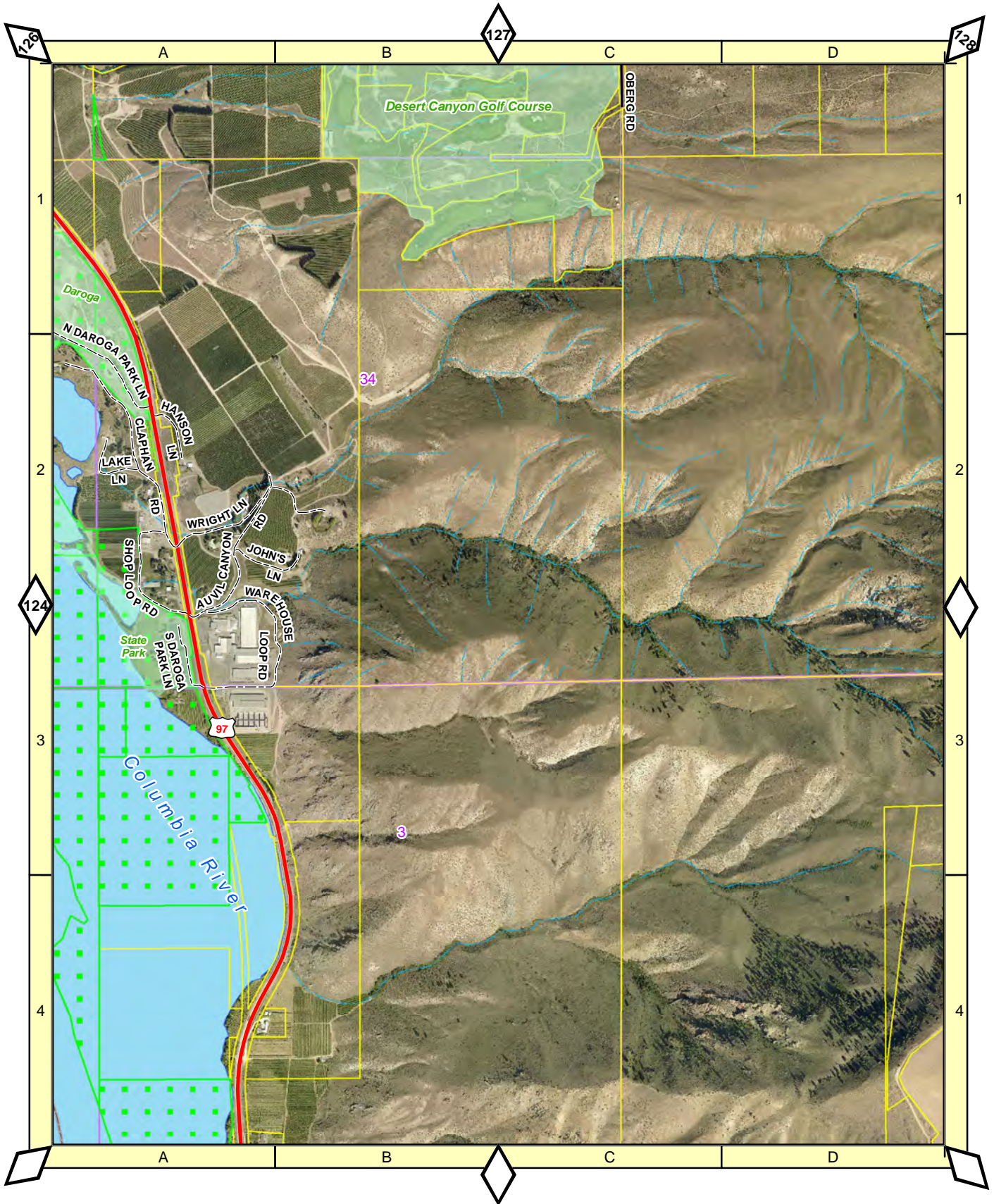


1:16,500

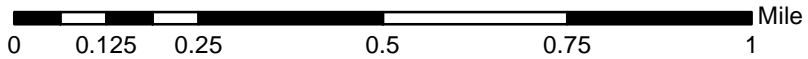


124

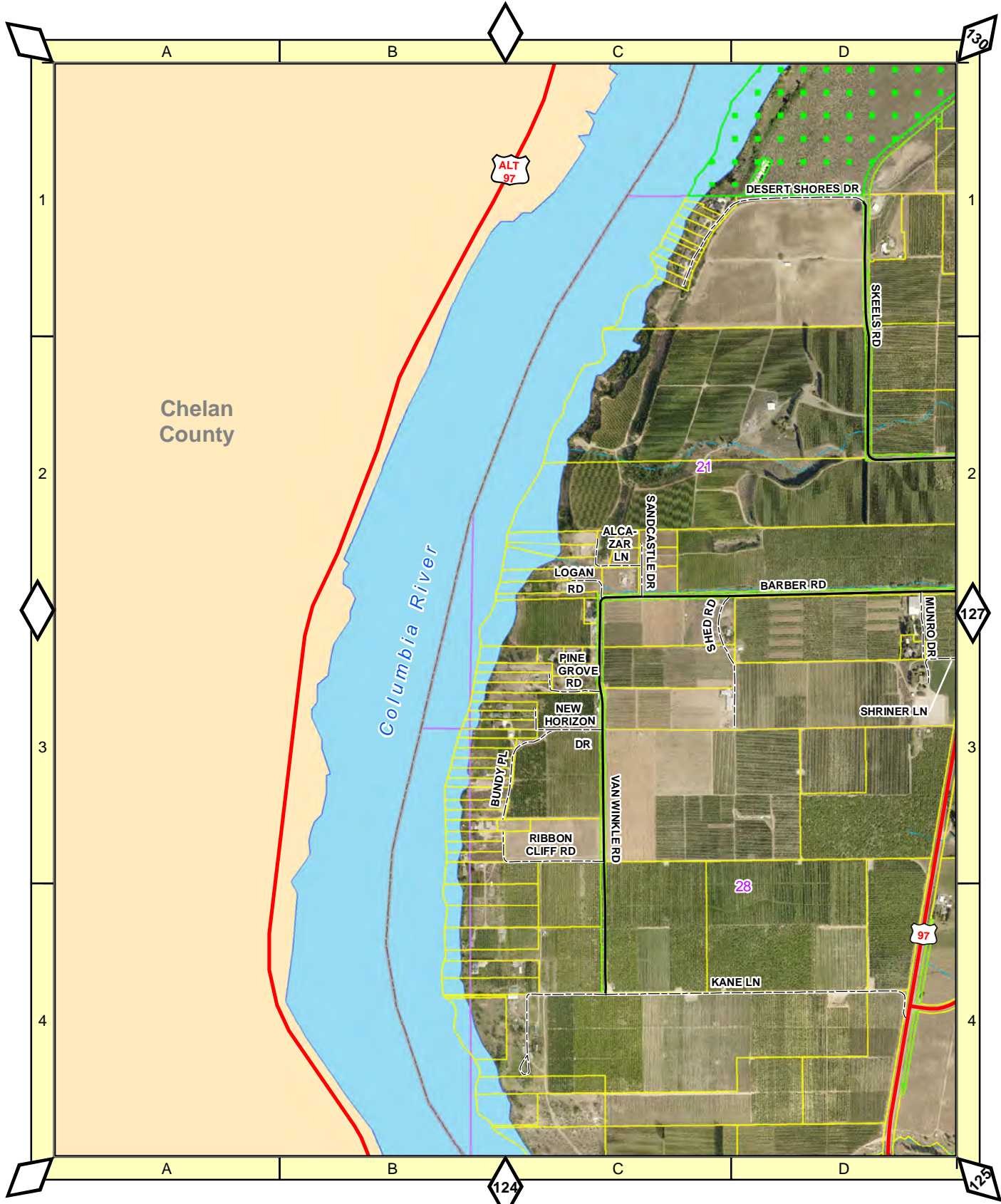
# Daroga Park - East



1:16,500



# Desert Canyon



Chelan County

Columbia River

ALT 97

DESERT SHORES DR

SKEELS RD

21

ALCAZAR LN

LOGAN RD

SANDCASTLE DR

BARBER RD

SHED RD

PINE GROVE RD

NEW HORIZON DR

SHRINER LN

MINOR DR

BUNDY PL

VAN WINKLE RD

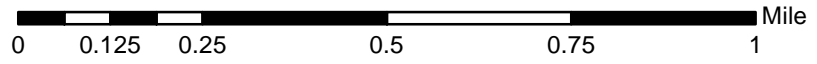
RIBBON CLIFF RD

28

KANE LN

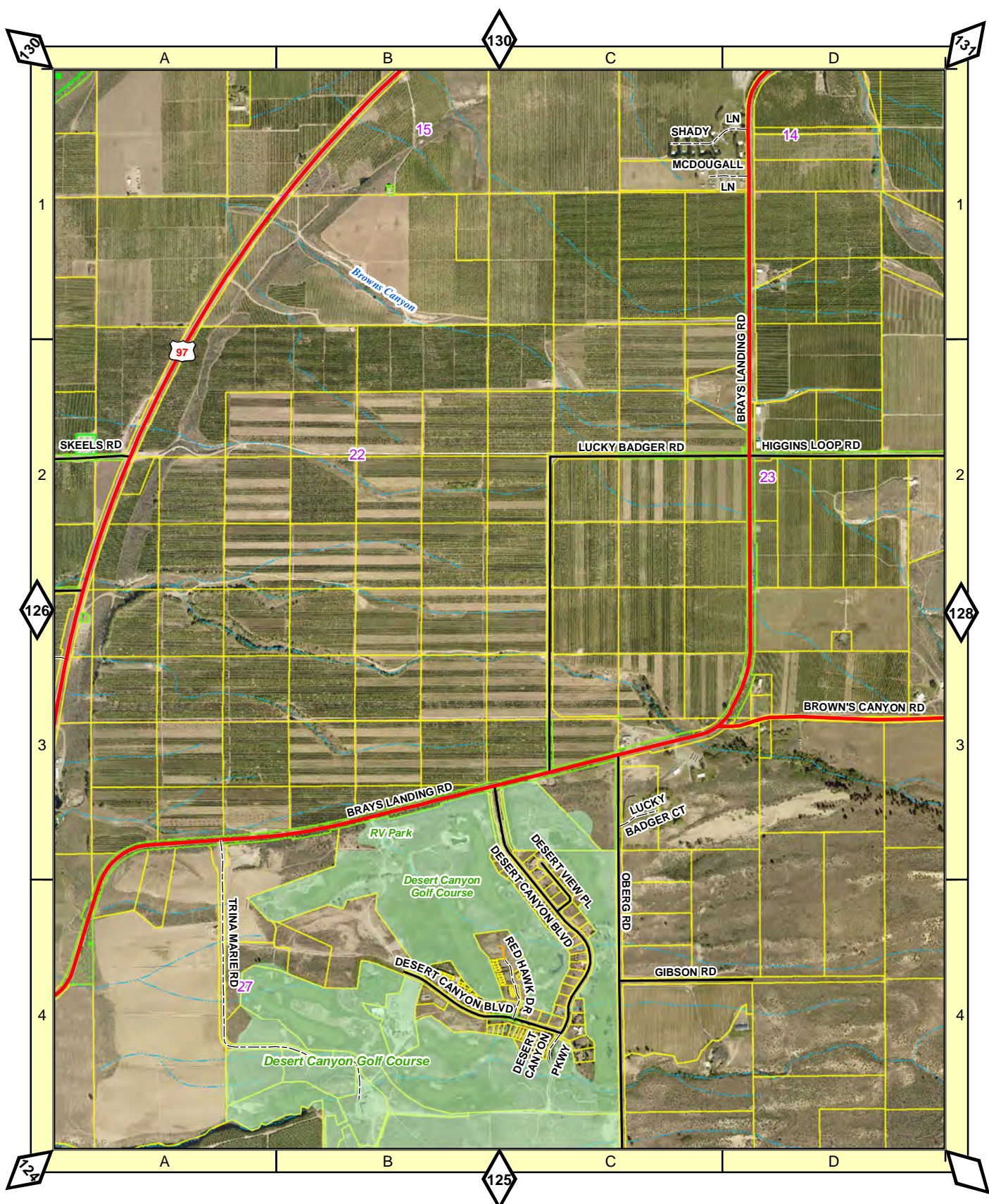
97

1:16,500

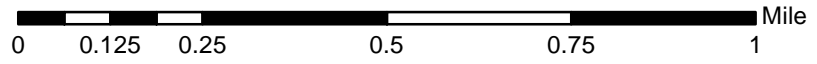


126

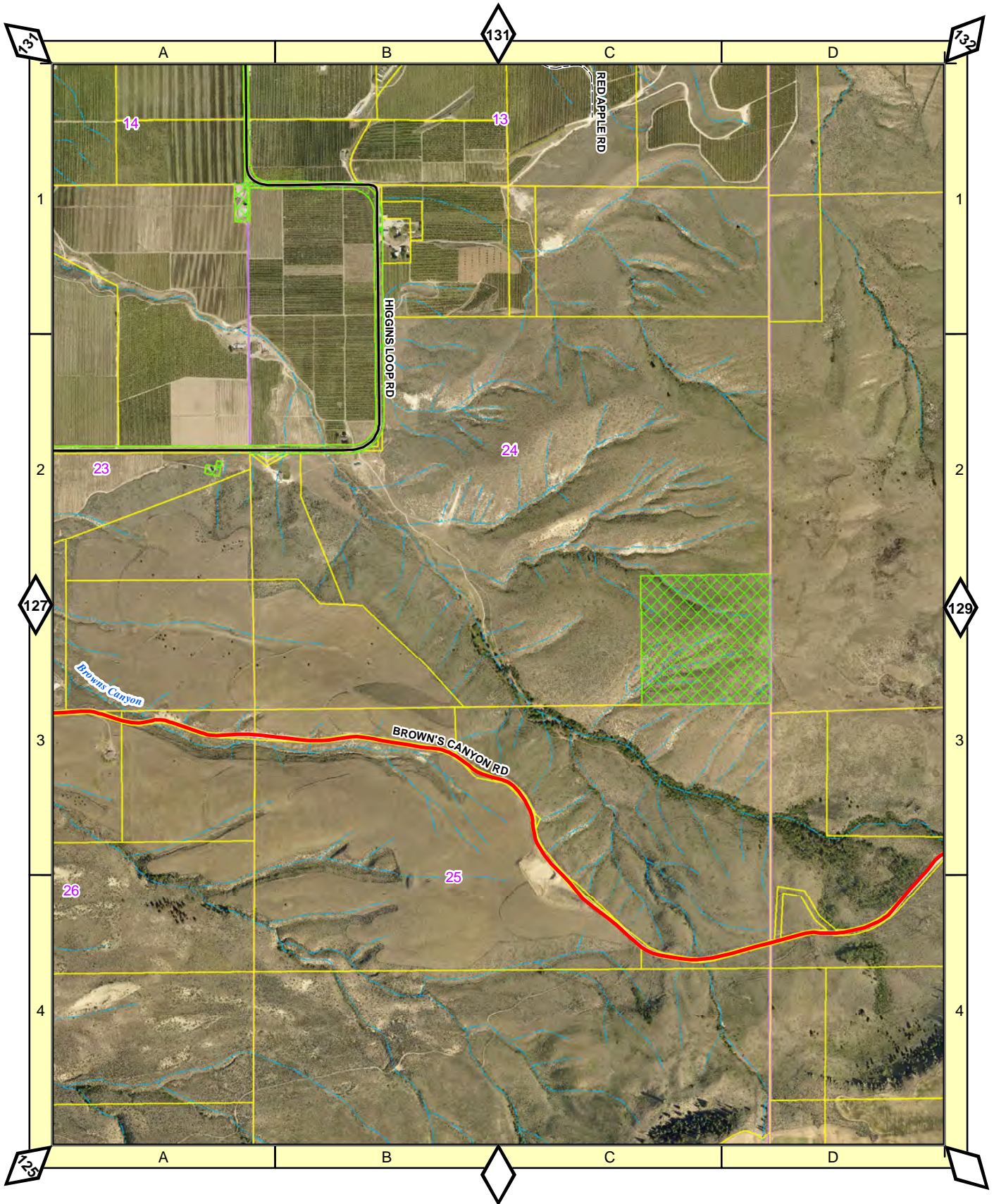
# Desert Canyon Golf Course



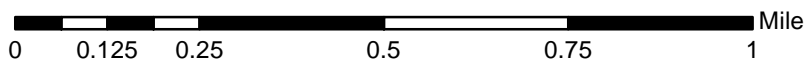
1:16,500



# Brown's Canyon - West

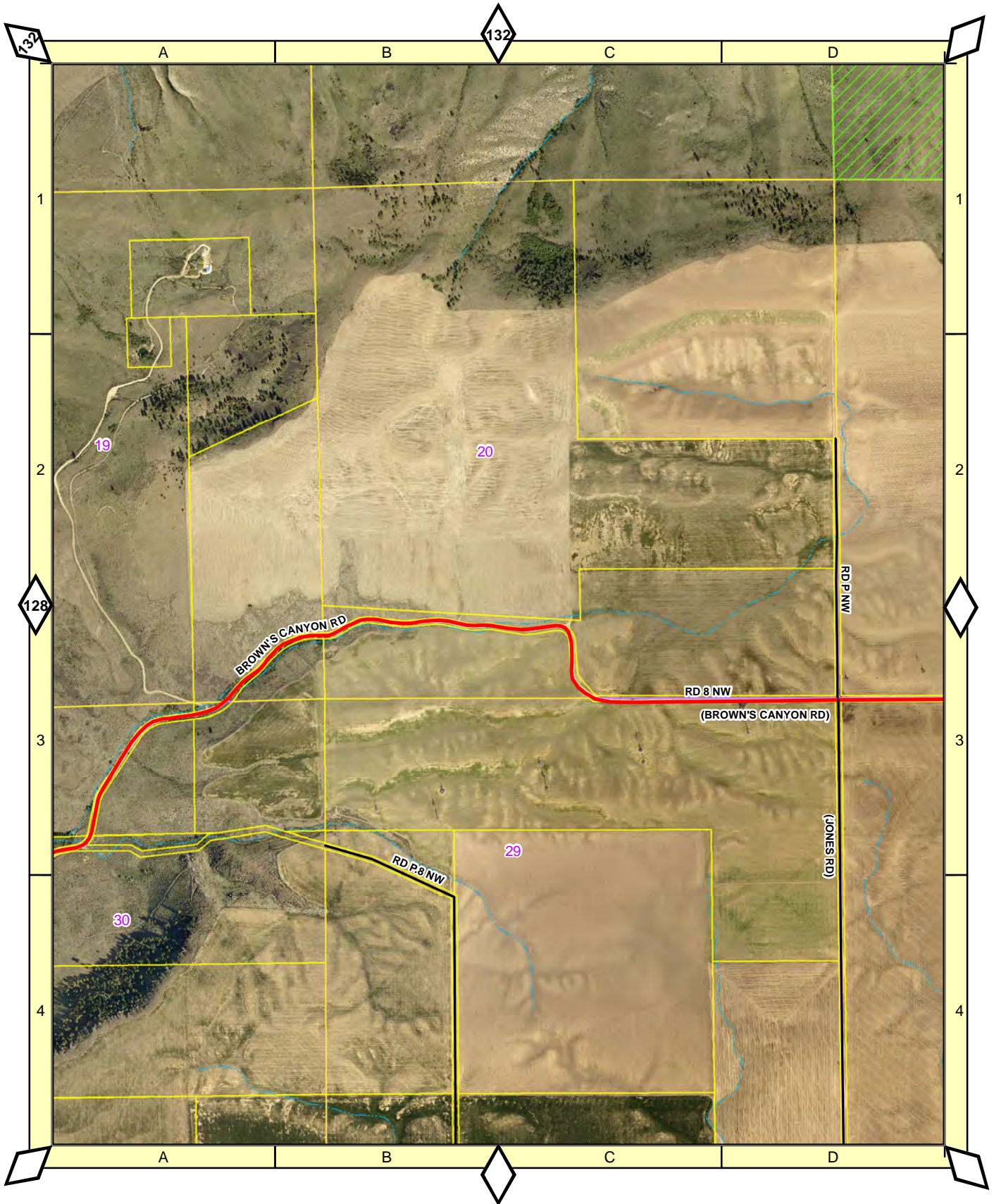


1:16,500

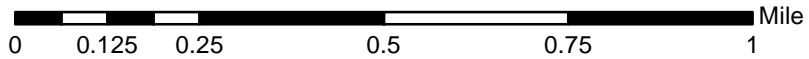


128

# Brown's Canyon - East

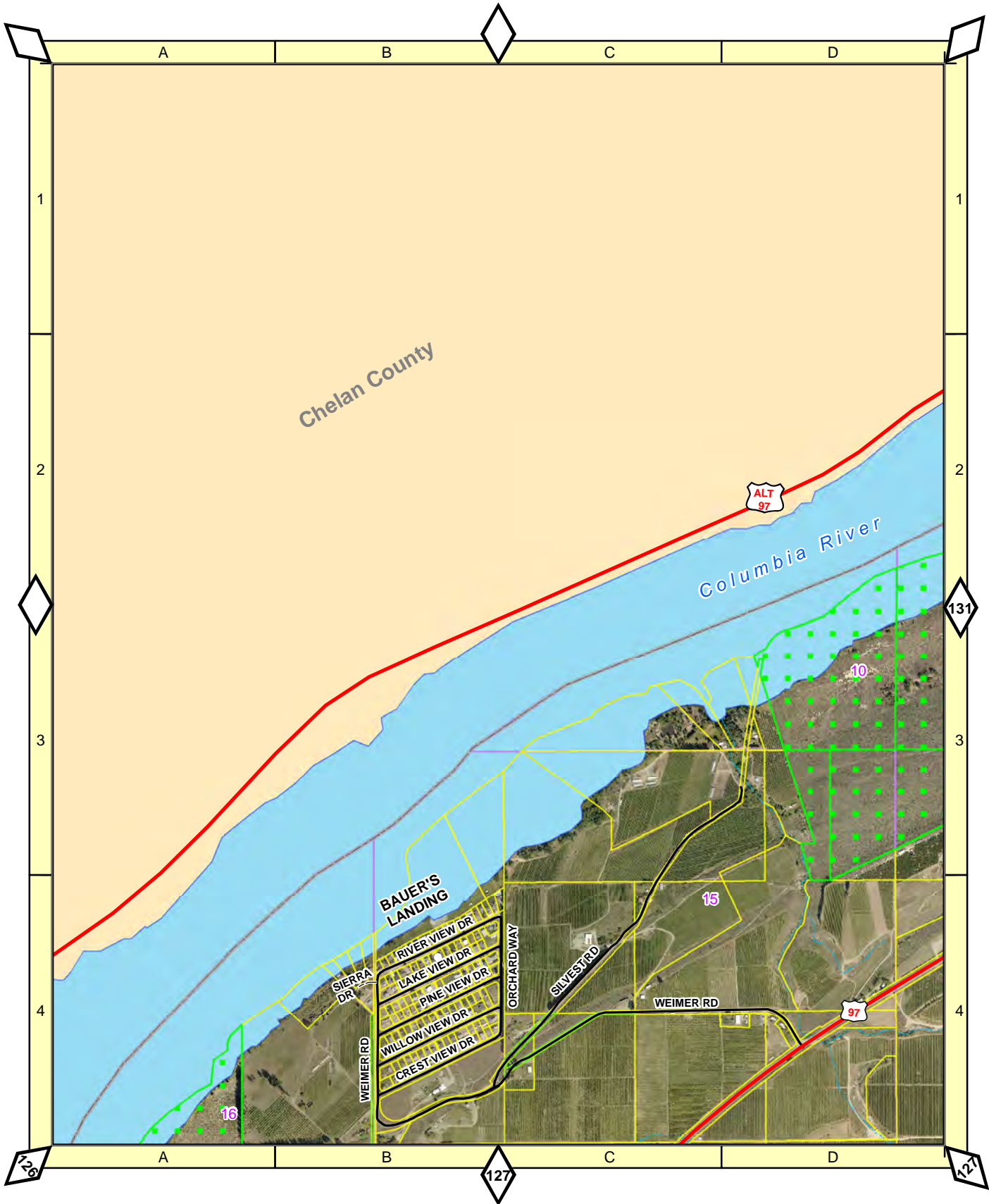


1:16,500

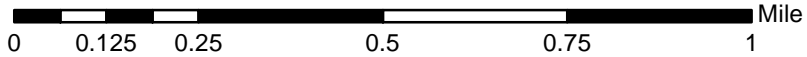


129

# Bauer's Landing

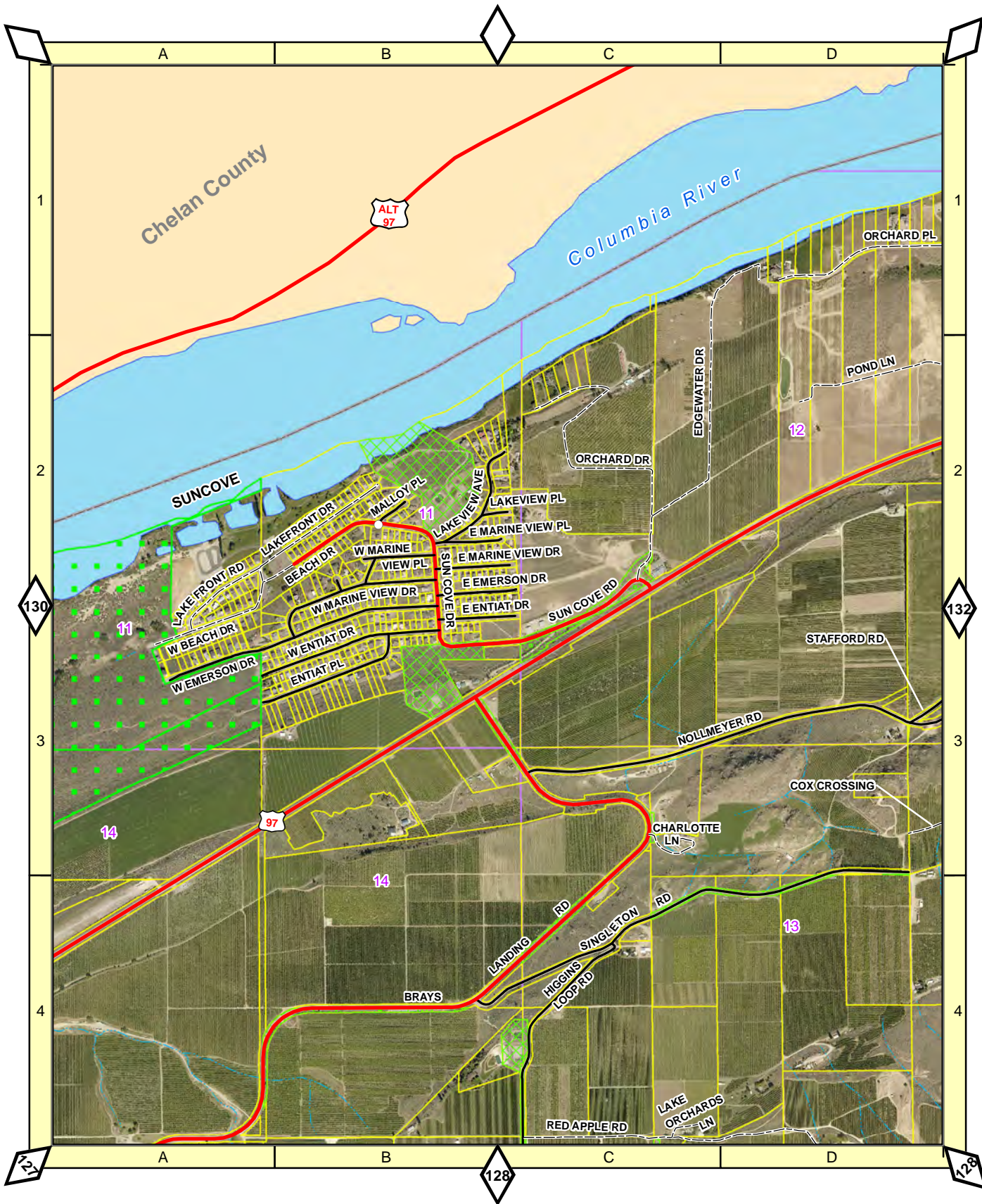


1:16,500

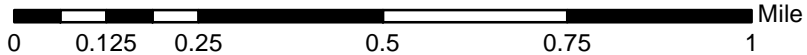


130

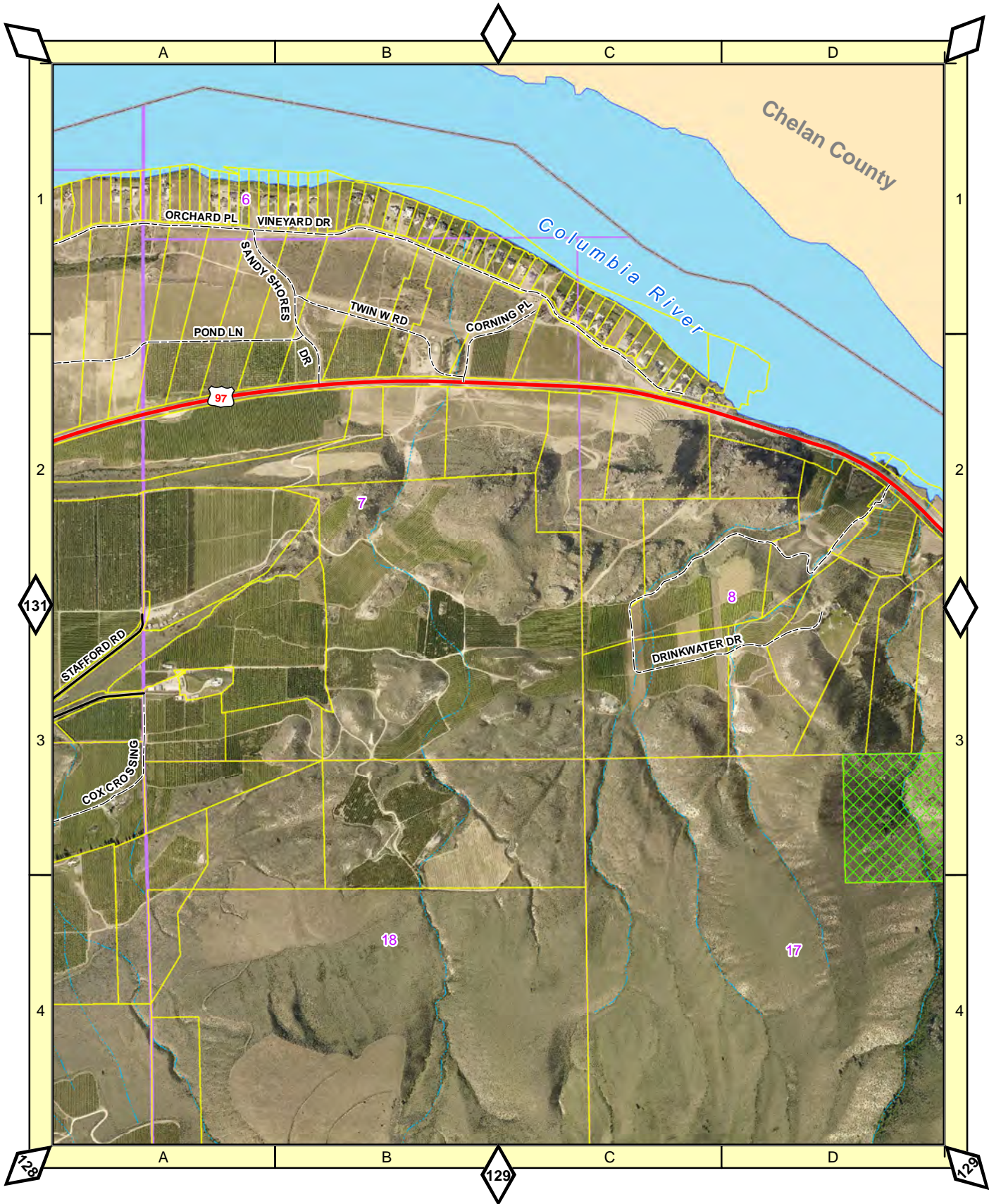
Suncove



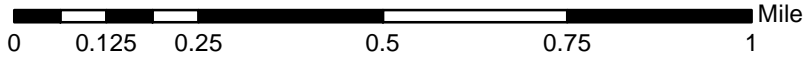
1:16,500



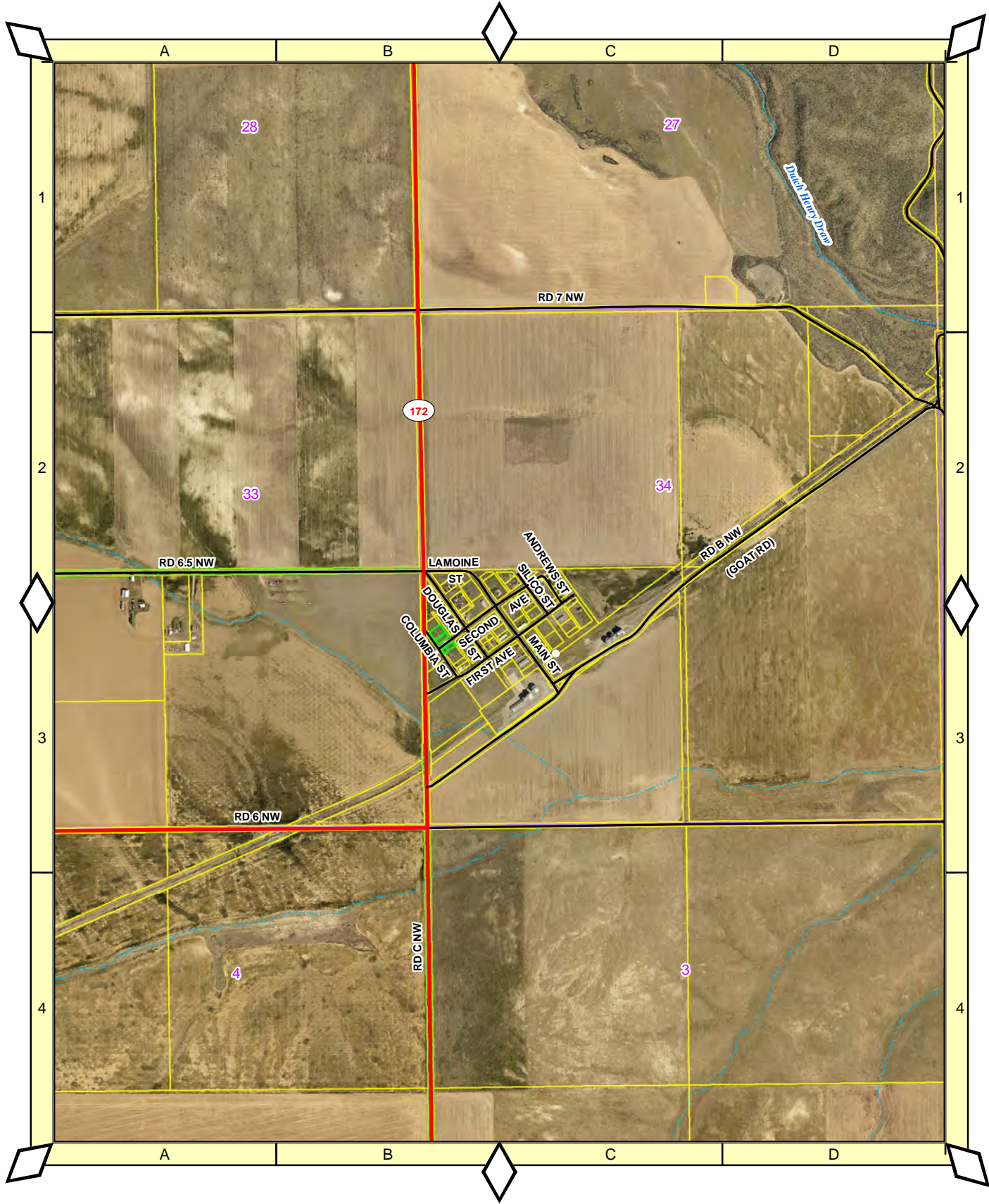
Twin W



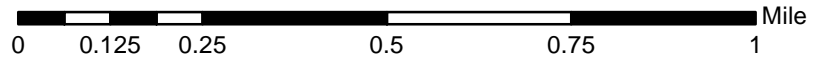
1:16,500



Withrow

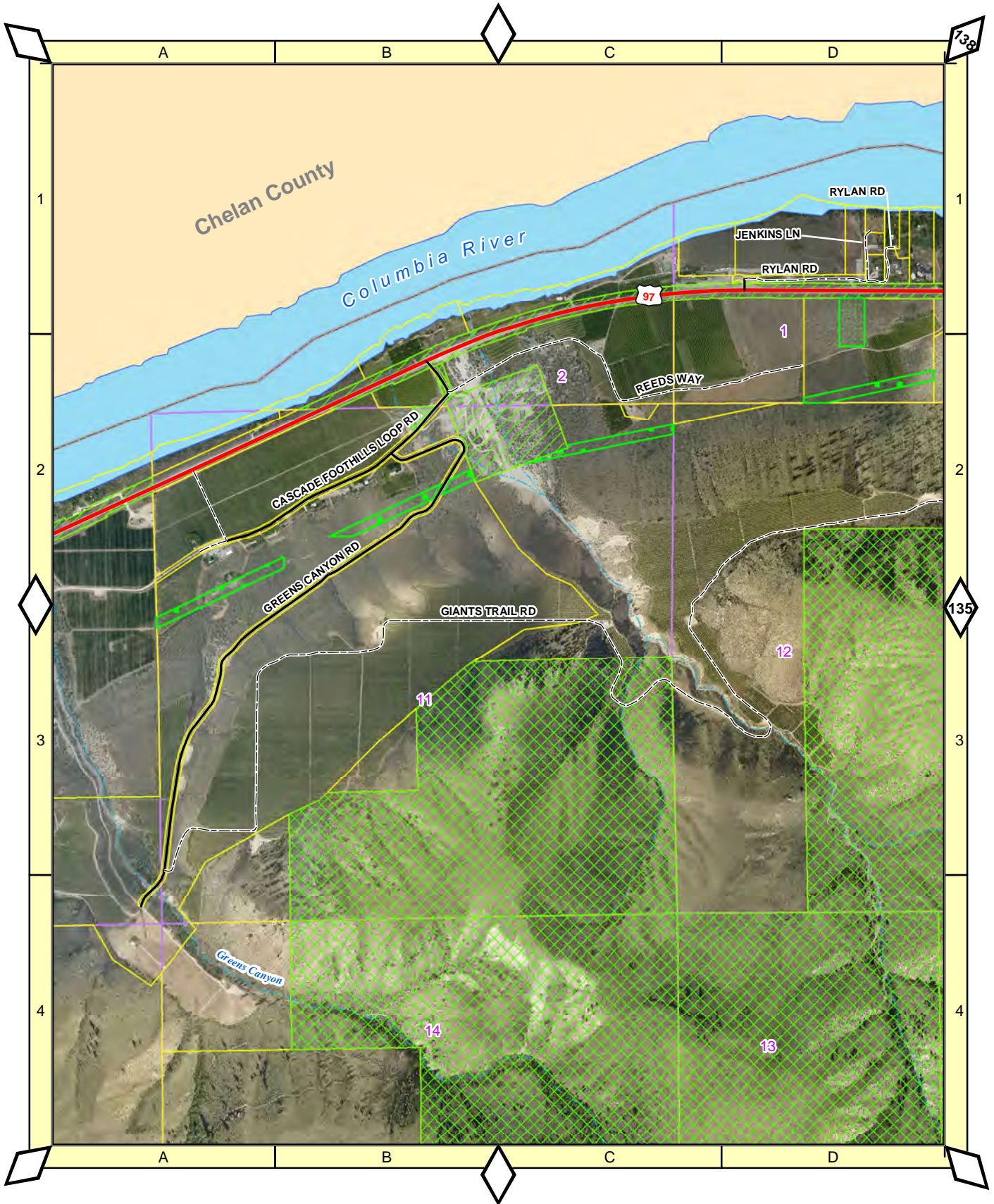


1:16,500

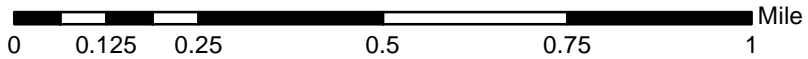


133

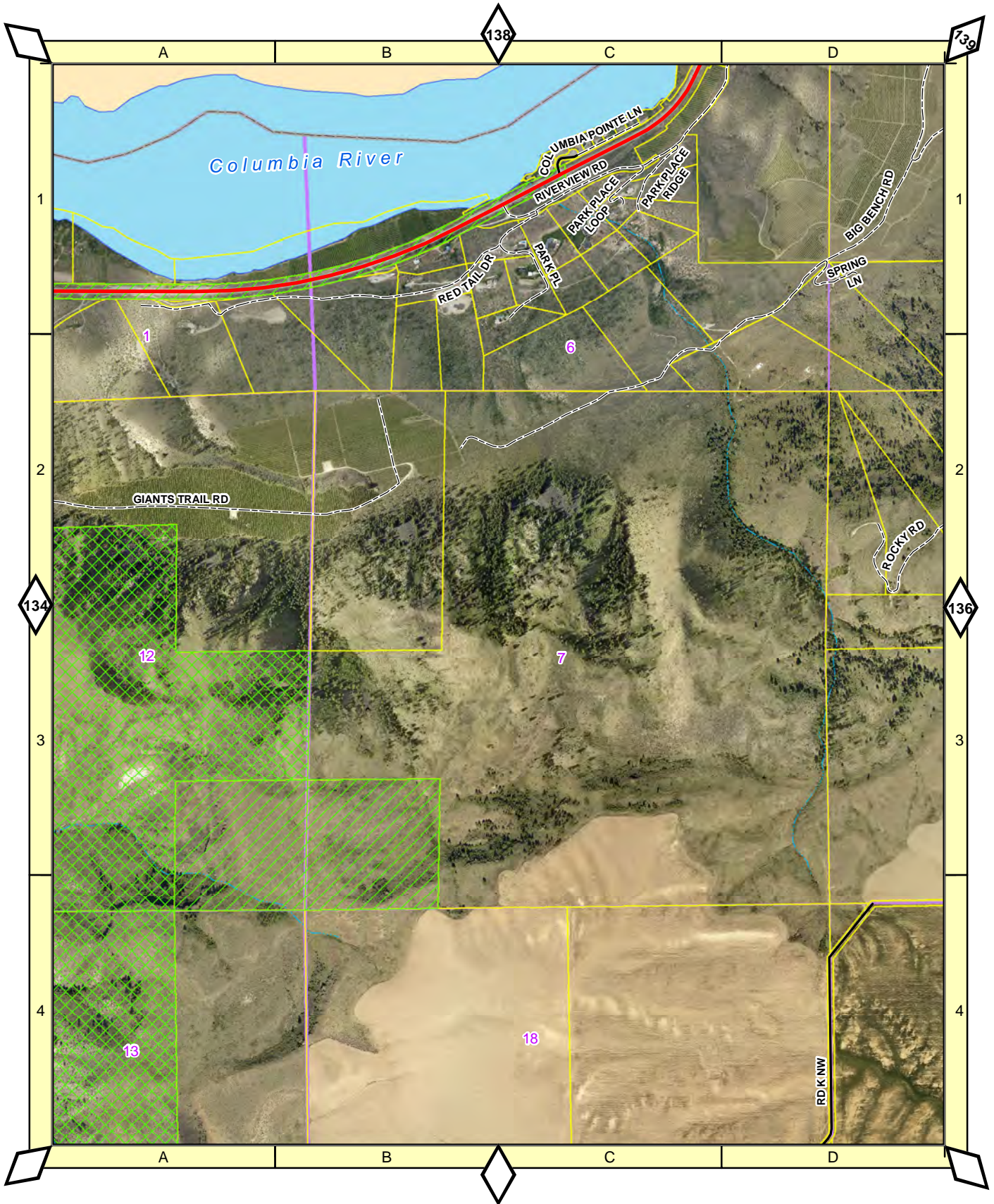
# Greens Canyon Rd



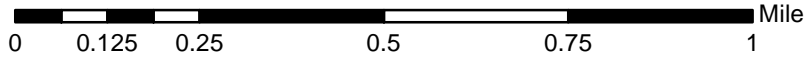
1:16,500



# Chelan Hills Acres - Southwest

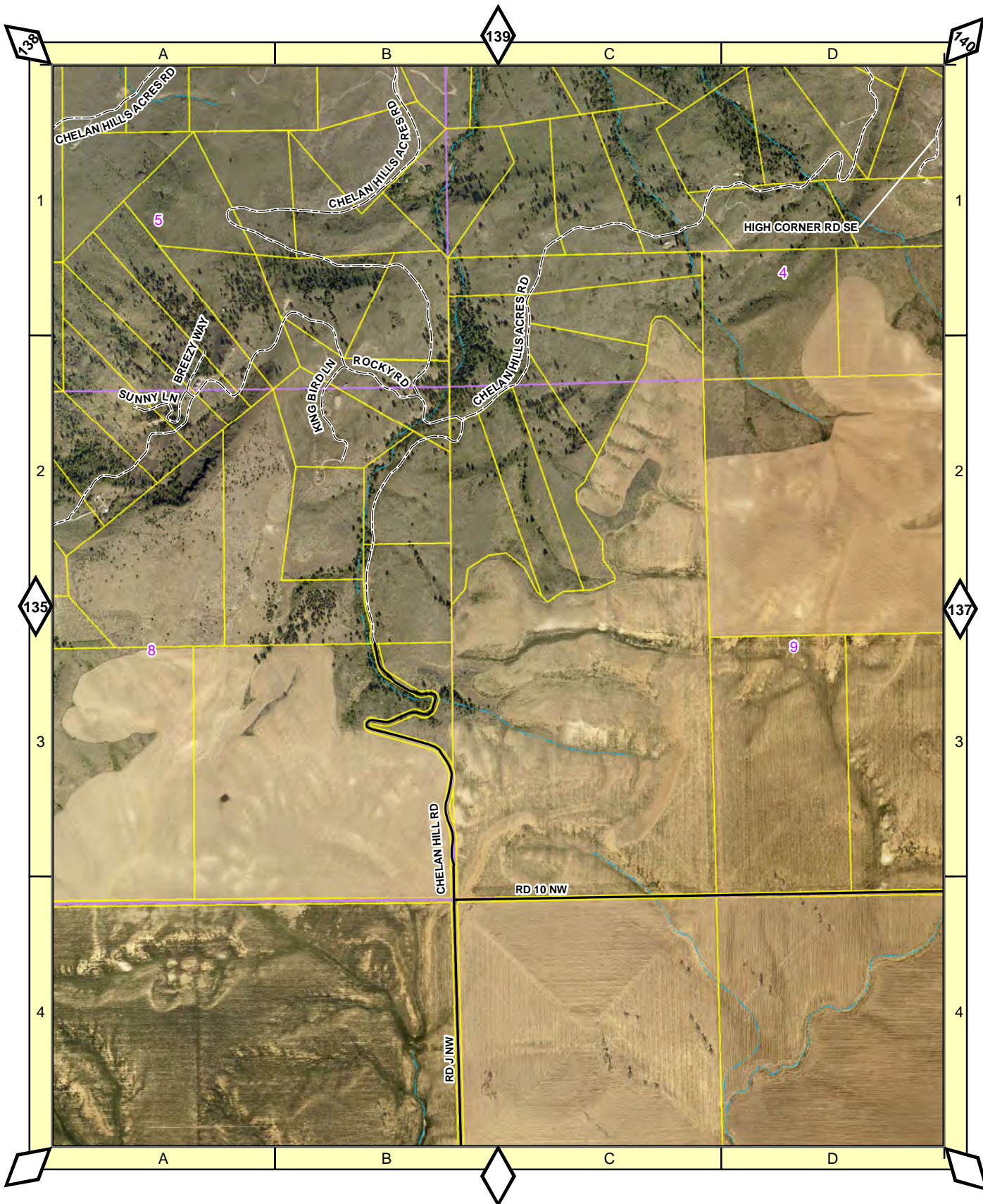


1:16,500

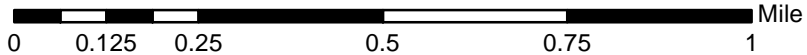


135

# Chelan Hills Acres - South Middle



1:16,500

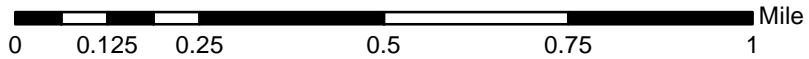


136

# Chelan Hills Acres - Southeast

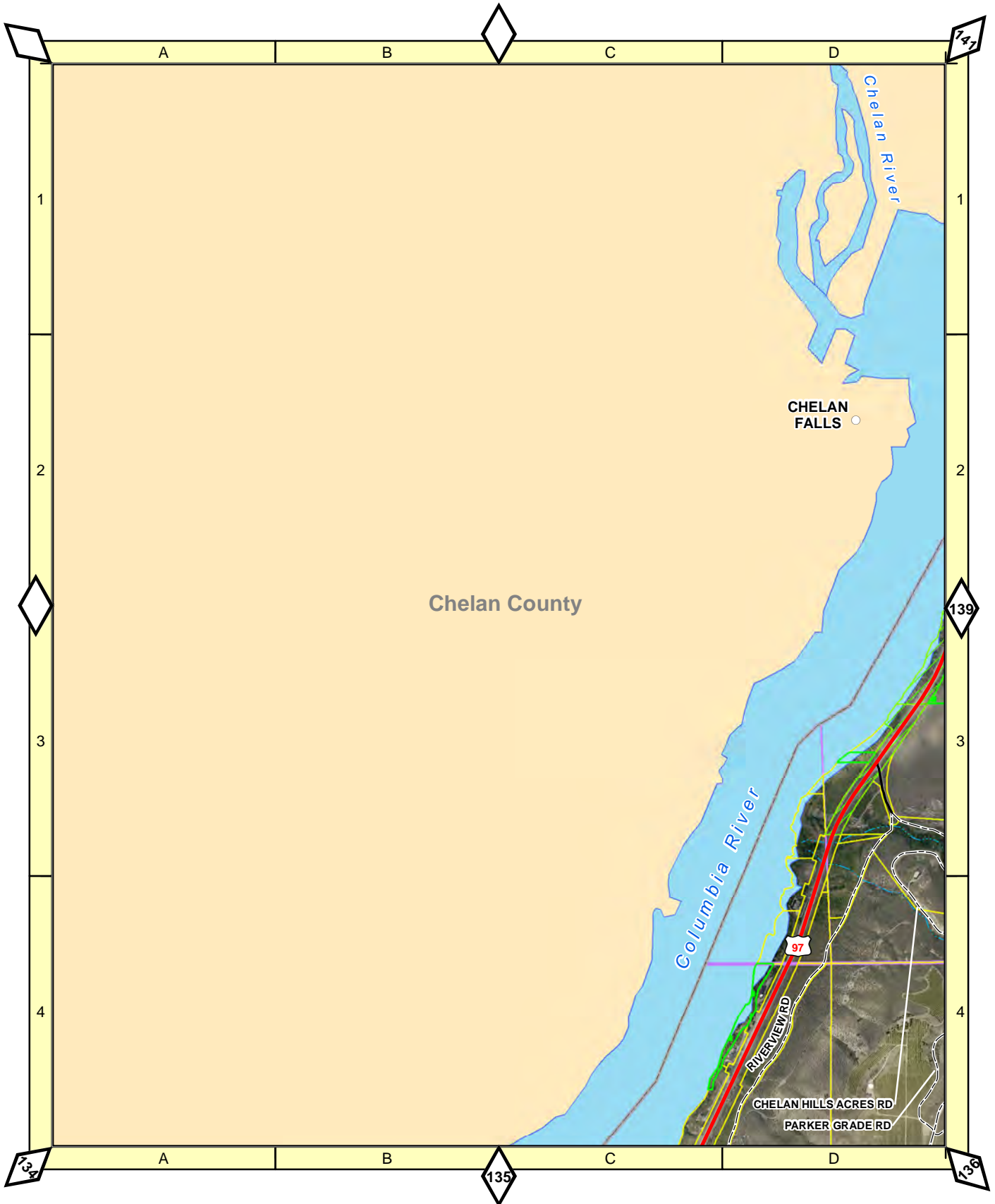


1:16,500

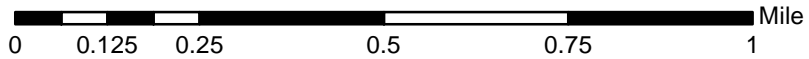


137

# Chelan Hills Acres - Northwest

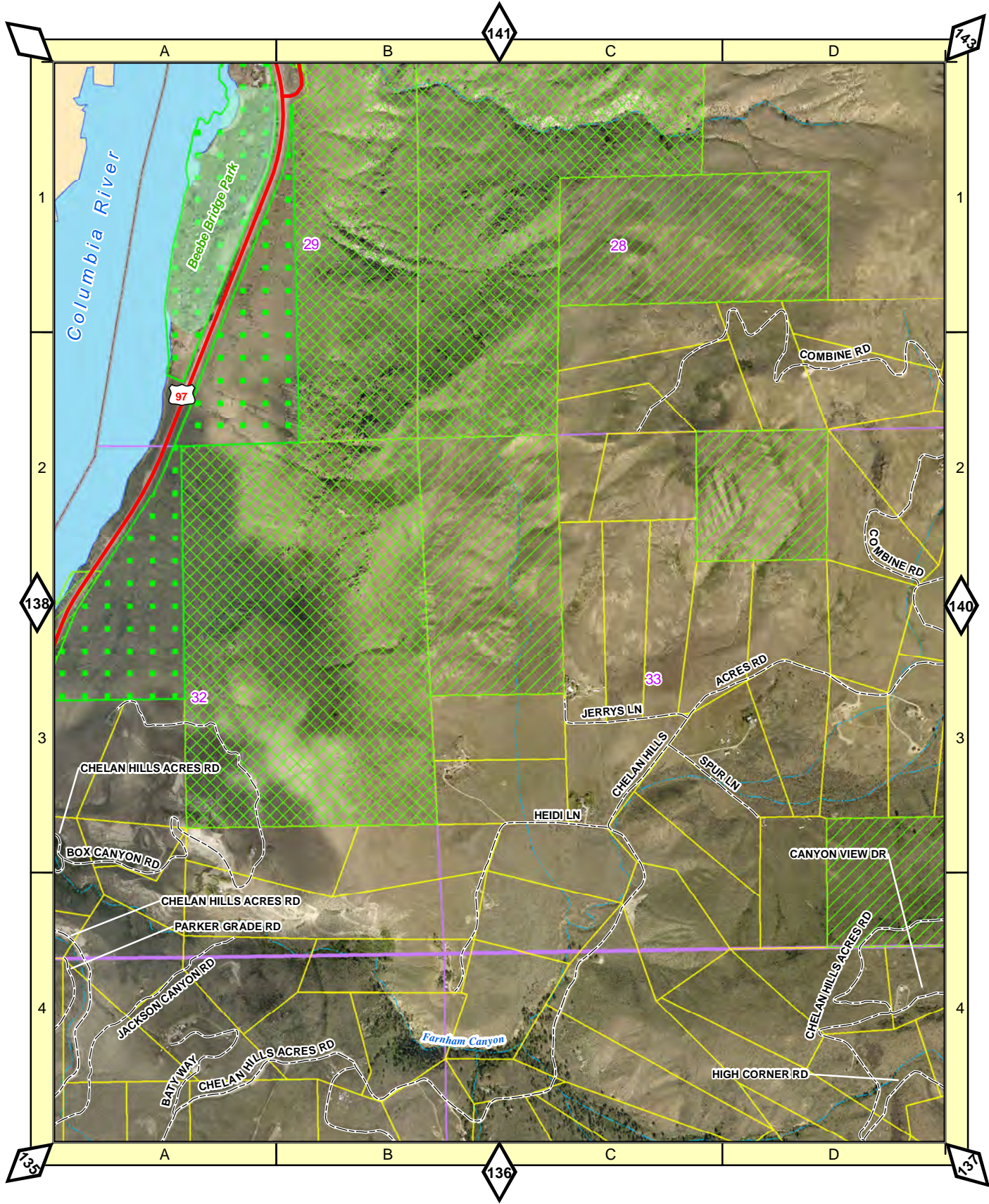


1:16,500

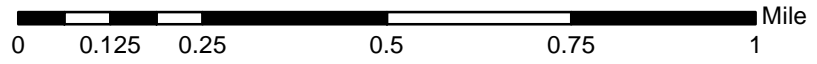


138

# Chelan Hills Acres - North Middle

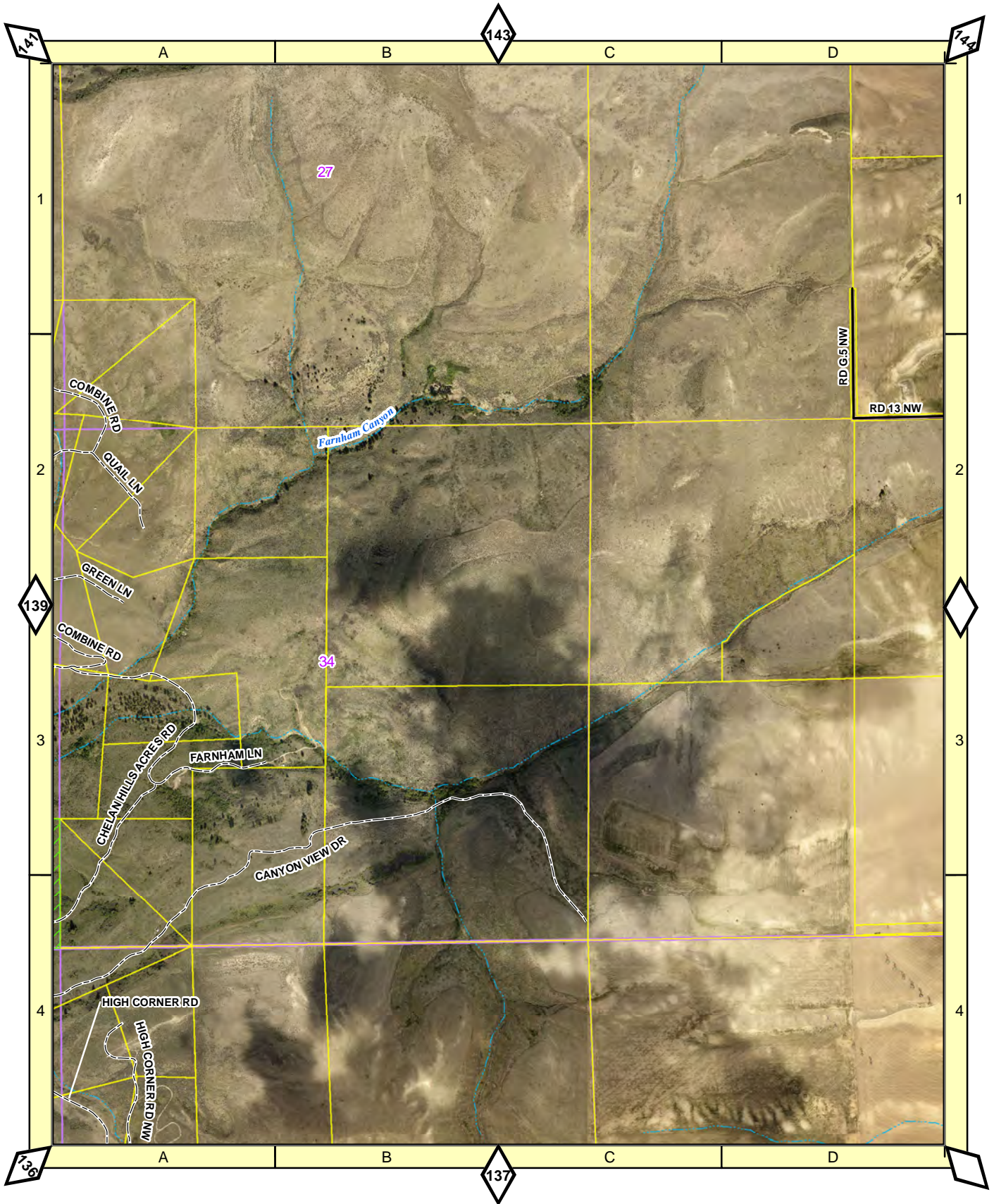


1:16,500

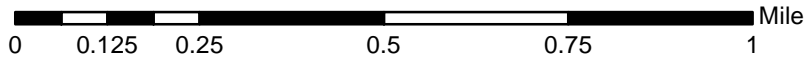


139

# Chelan Hills Acres - Northeast

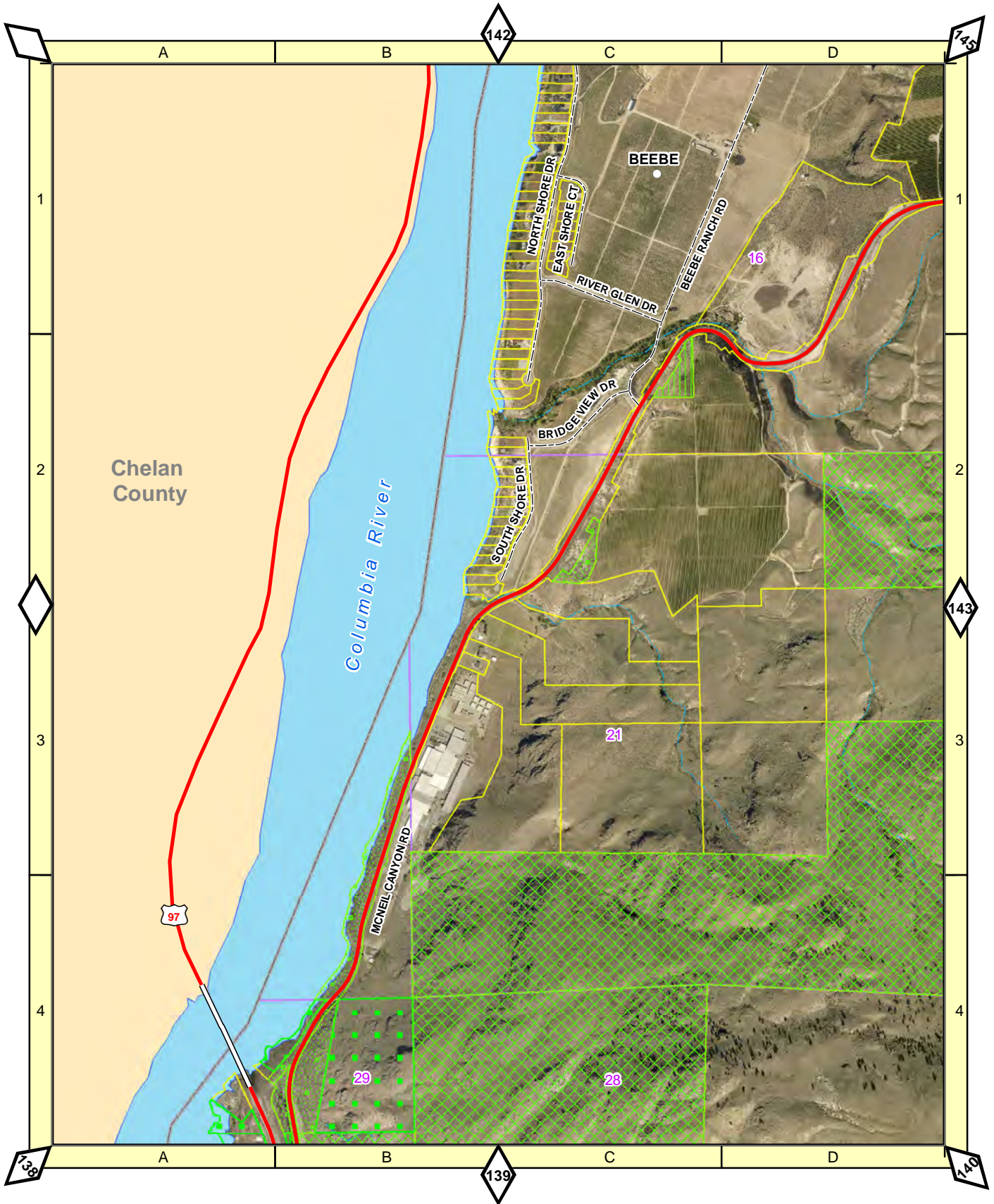


1:16,500

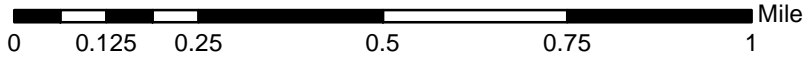


140

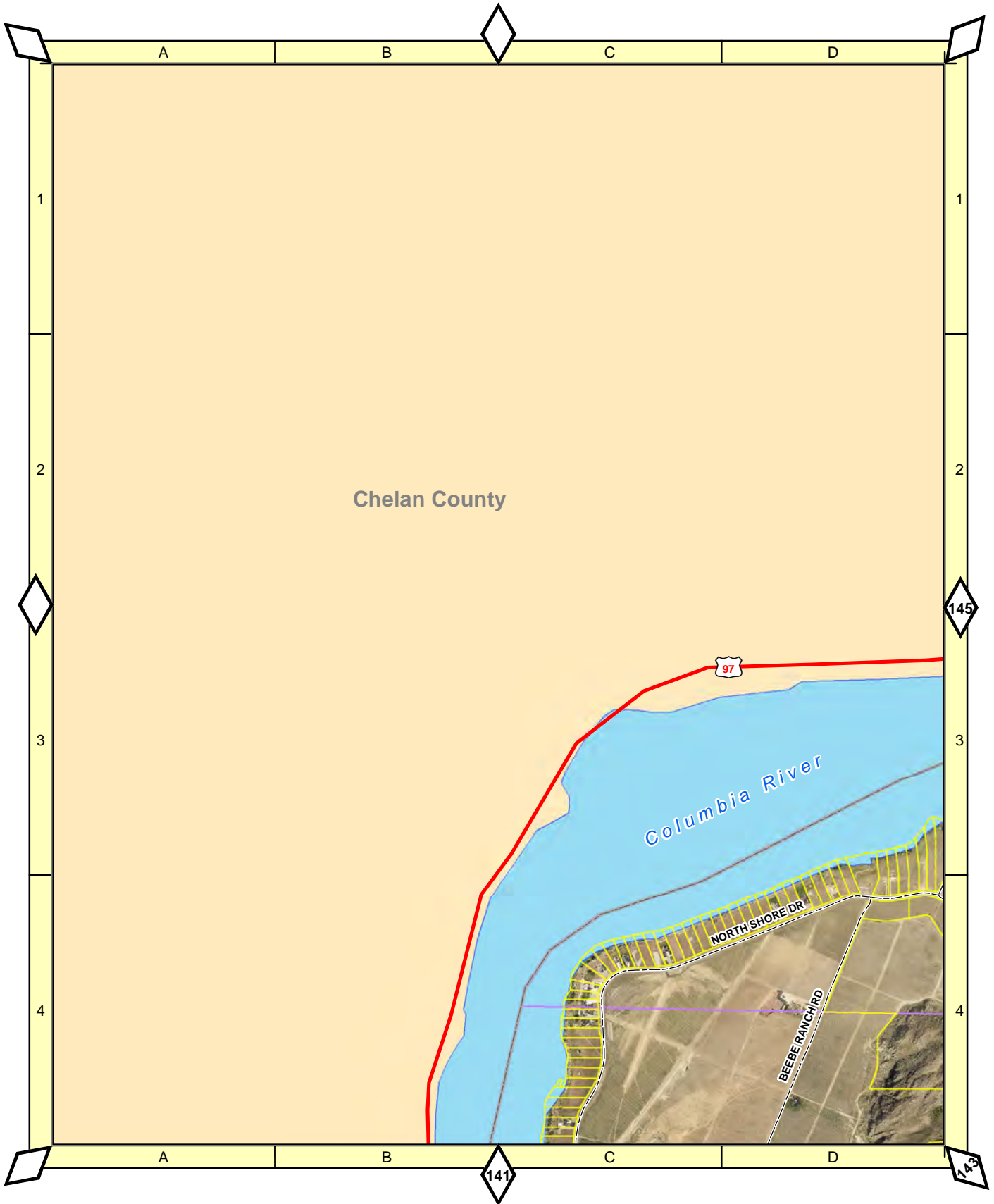
Beebe - South



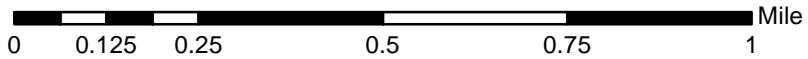
1:16,500



Beebe - North

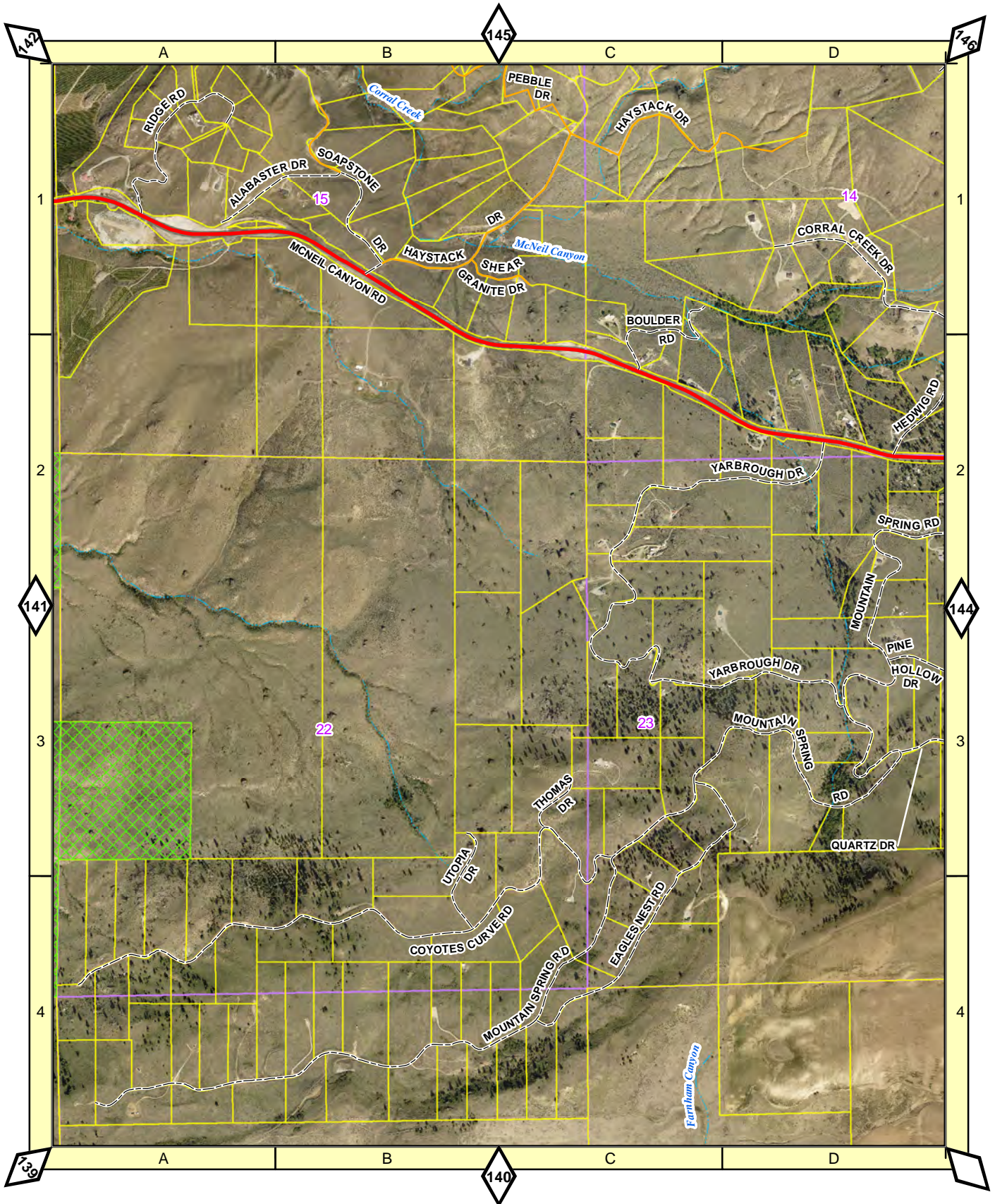


1:16,500

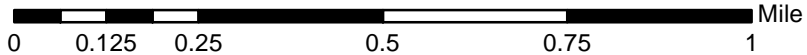


142

# Chelan Springs - Southwest

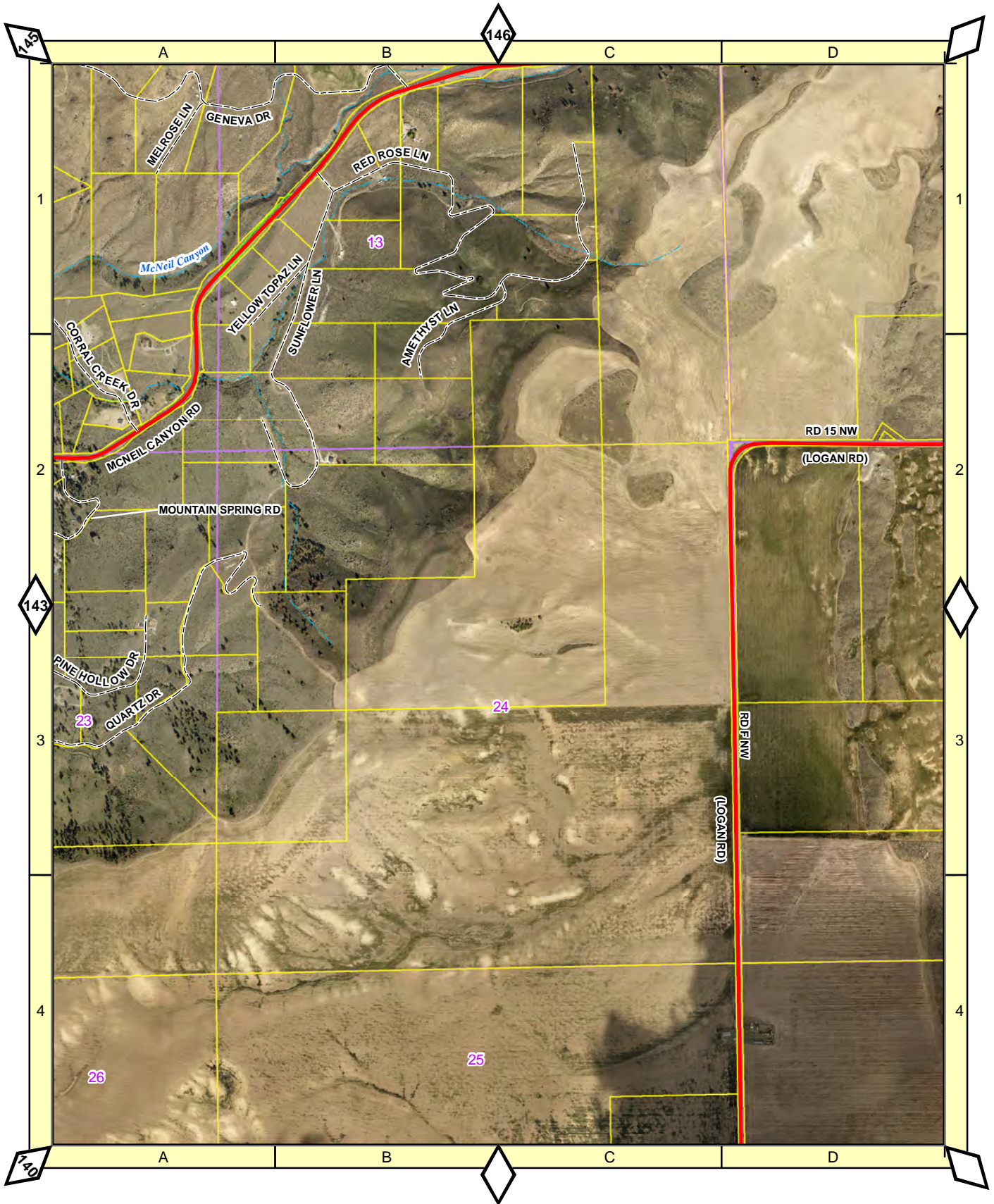


1:16,500

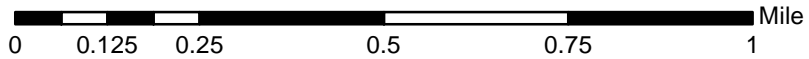


143

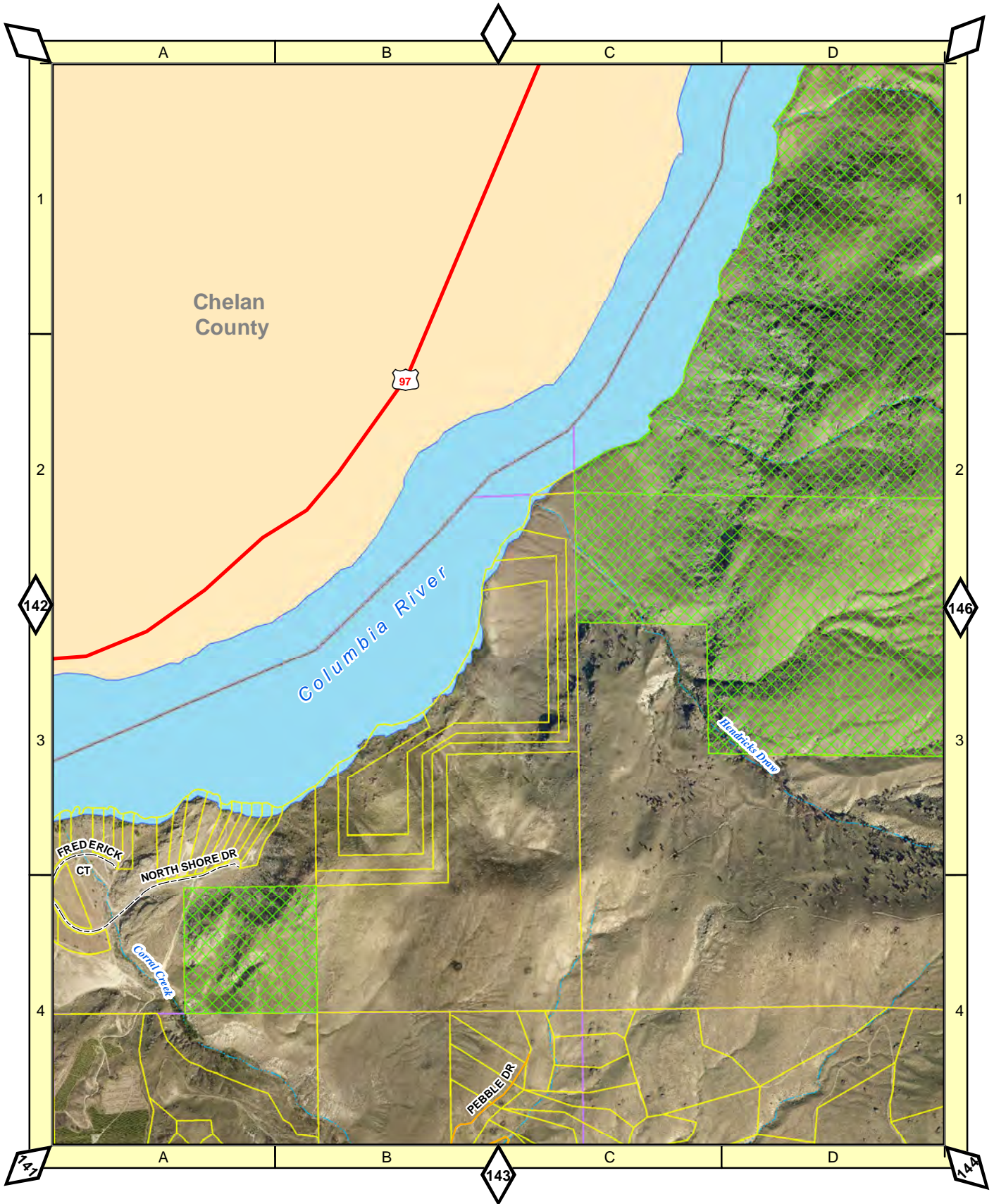
# Chelan Springs - Southeast



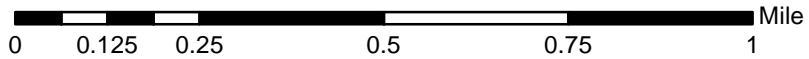
1:16,500



# Chelan Springs - Northwest

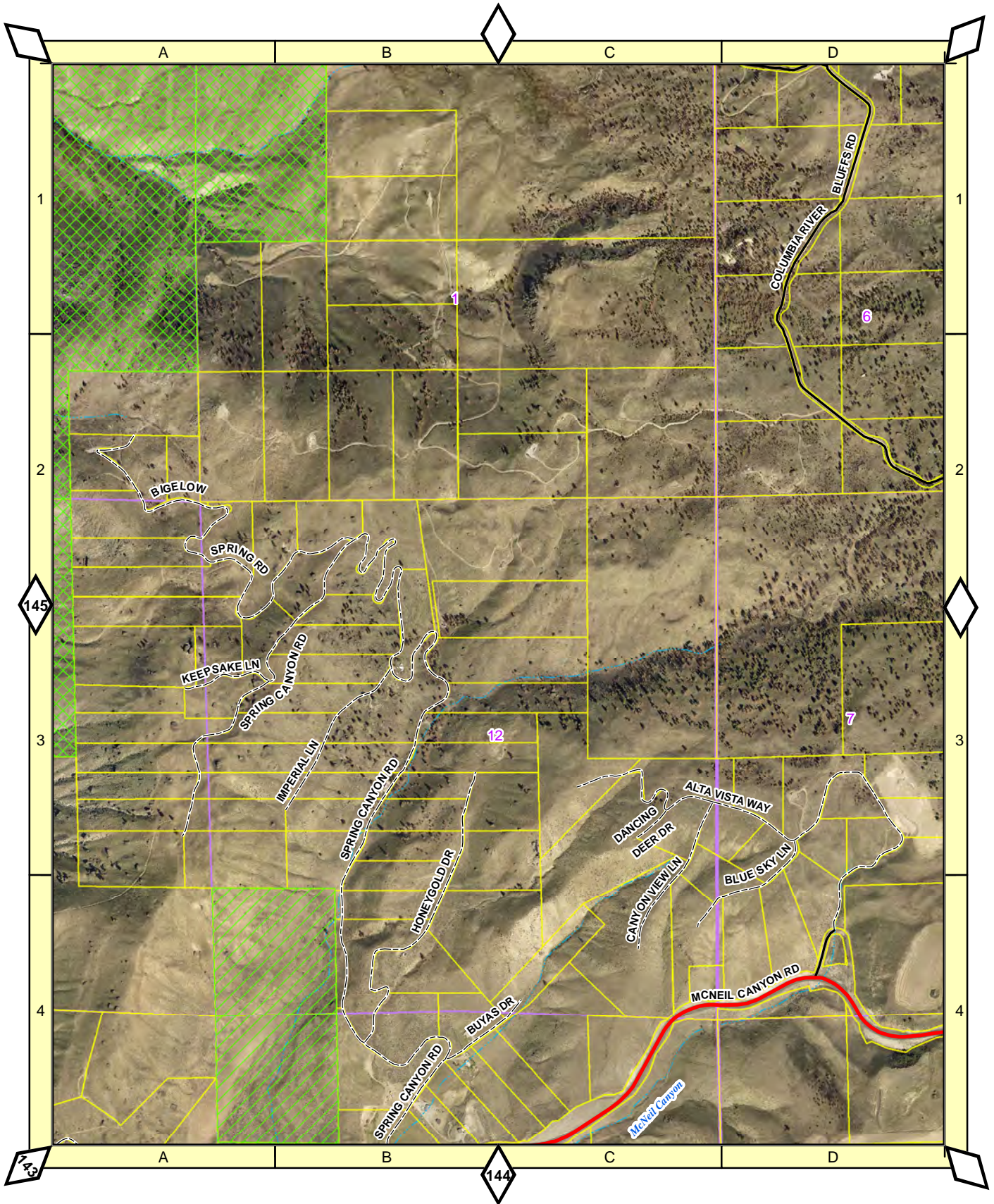


1:16,500

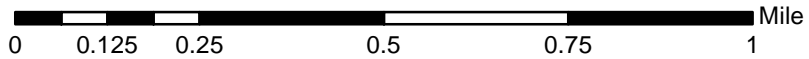


145

# Chelan Springs - Northeast

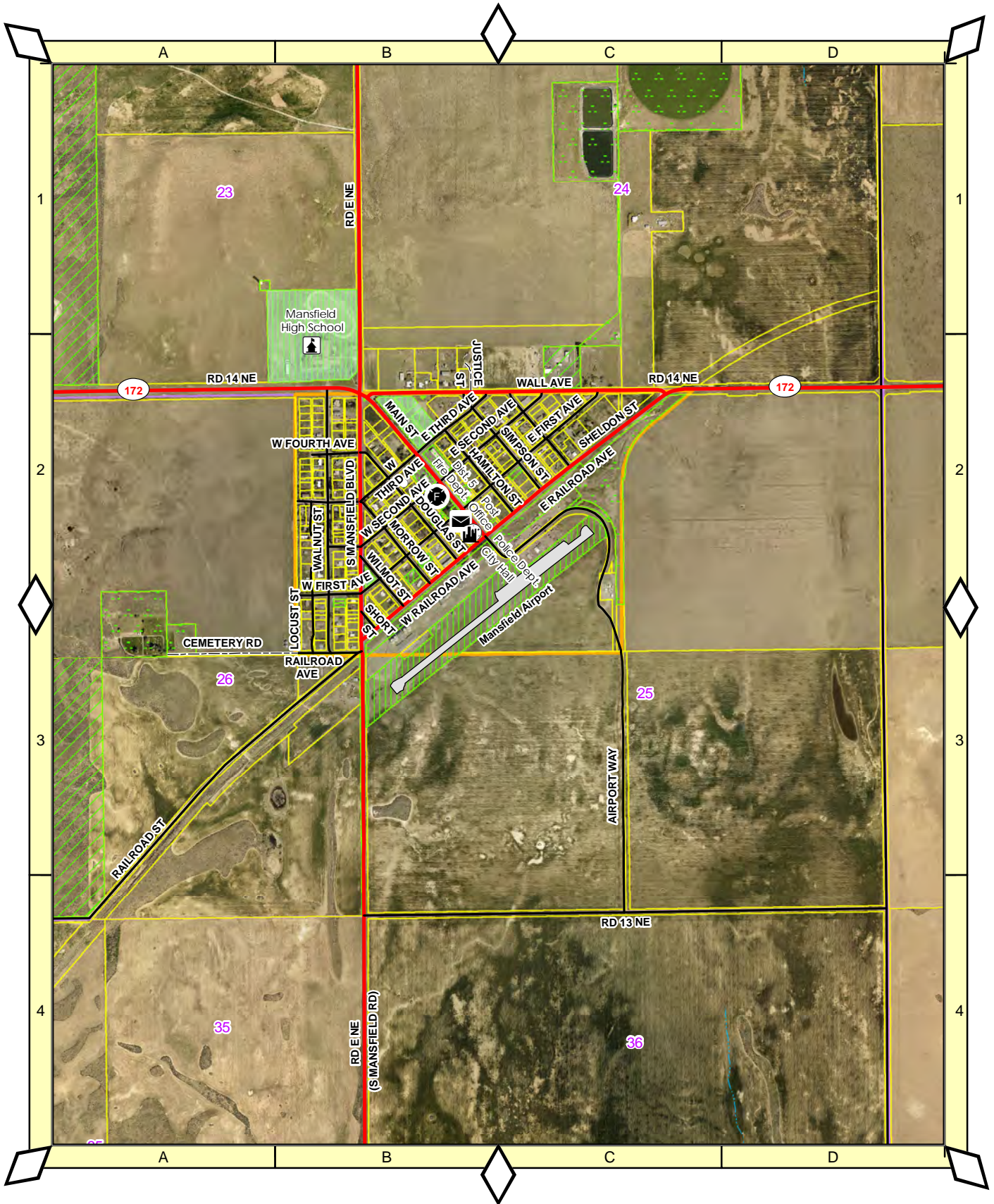


1:16,500

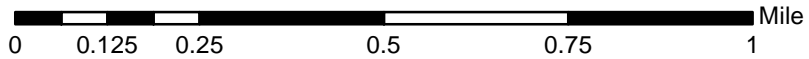


146

# Mansfield

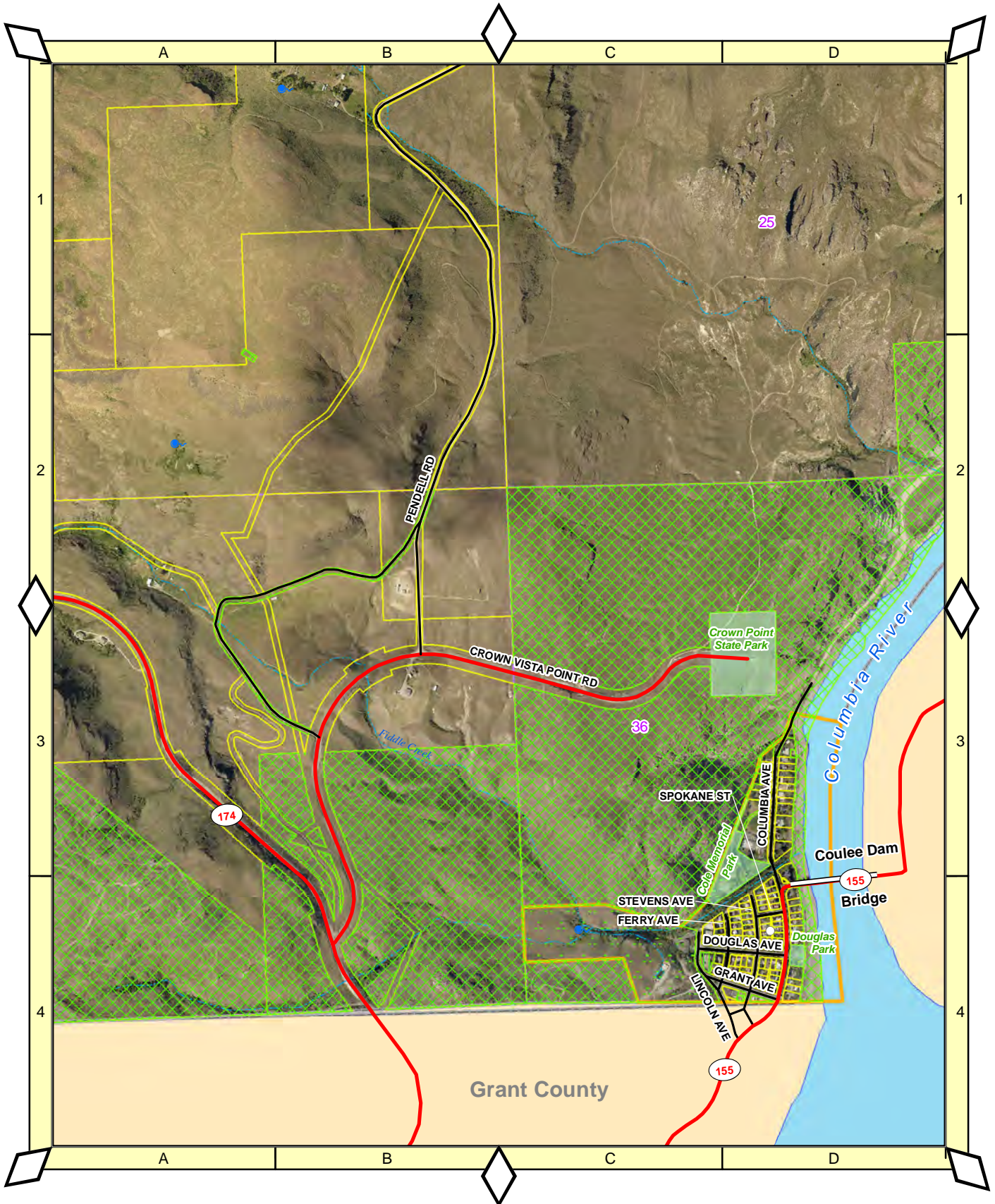


1:16,500

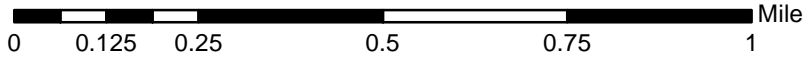


147

# Coulee Dam

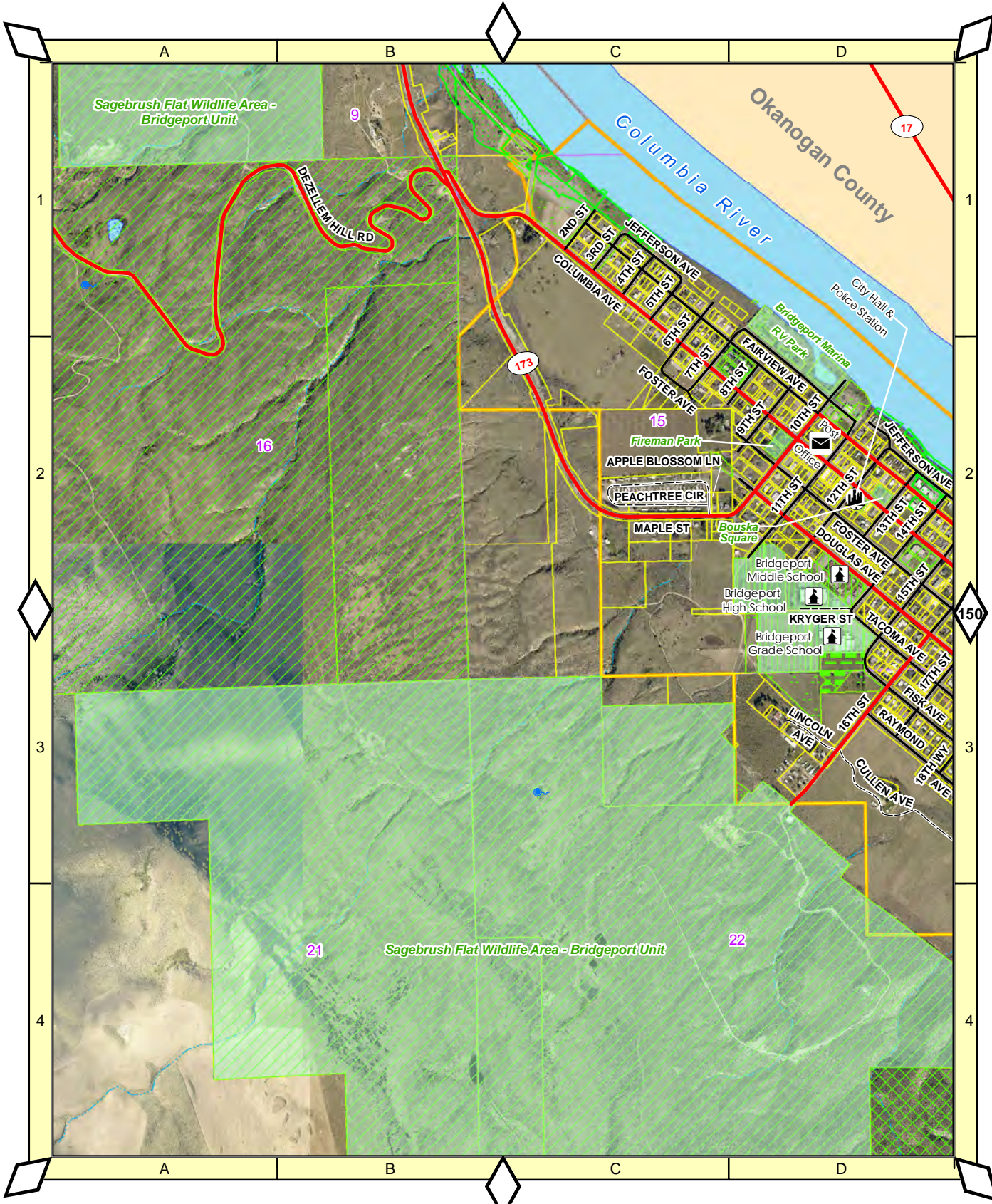


1:16,500




148

# Bridgeport - West



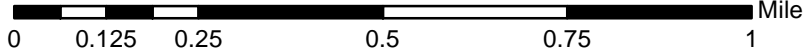
1:16,500



# Bridgeport - East

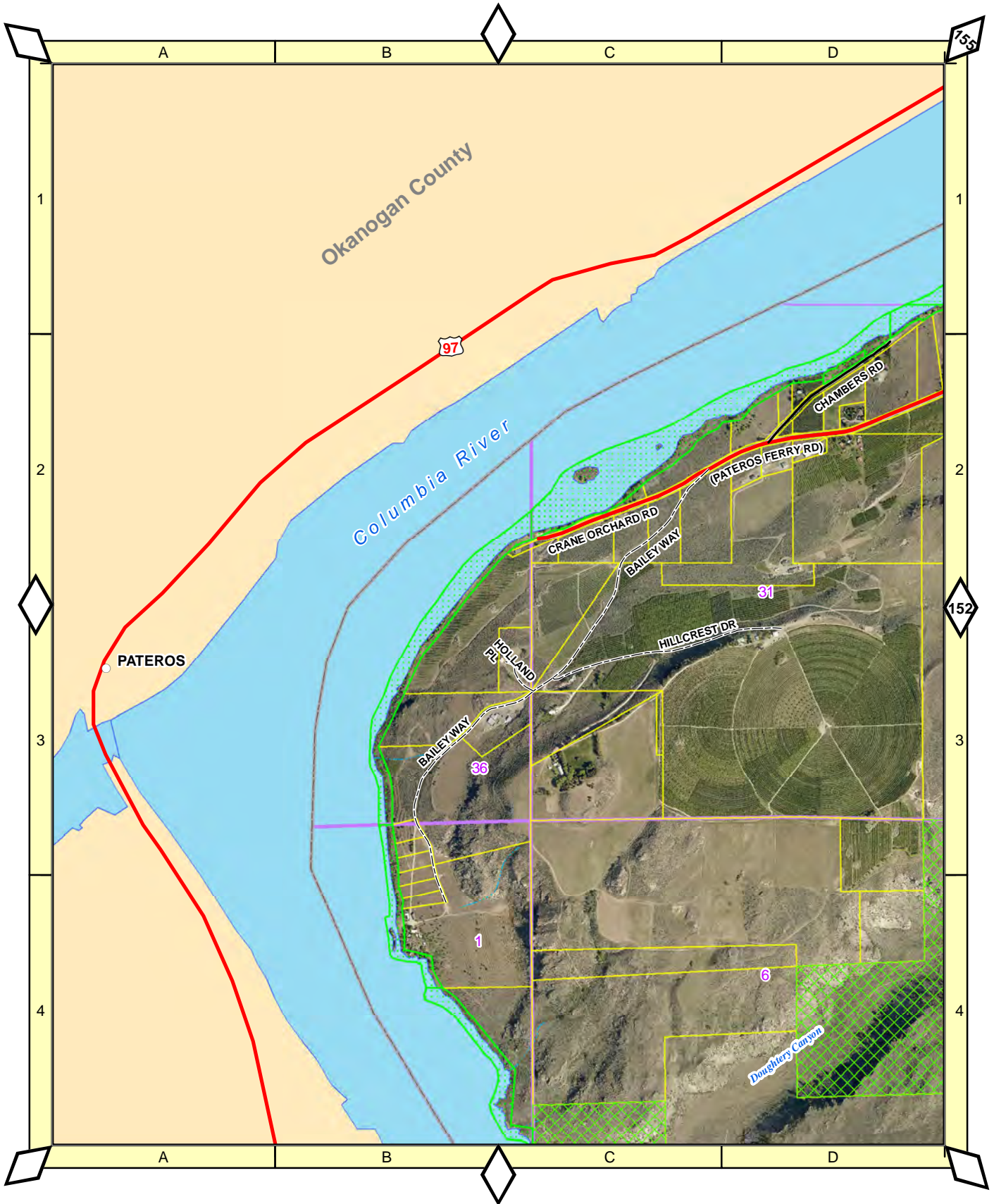


1:16,500

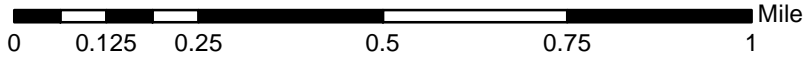


150

Crane Orchard Rd - Southwest

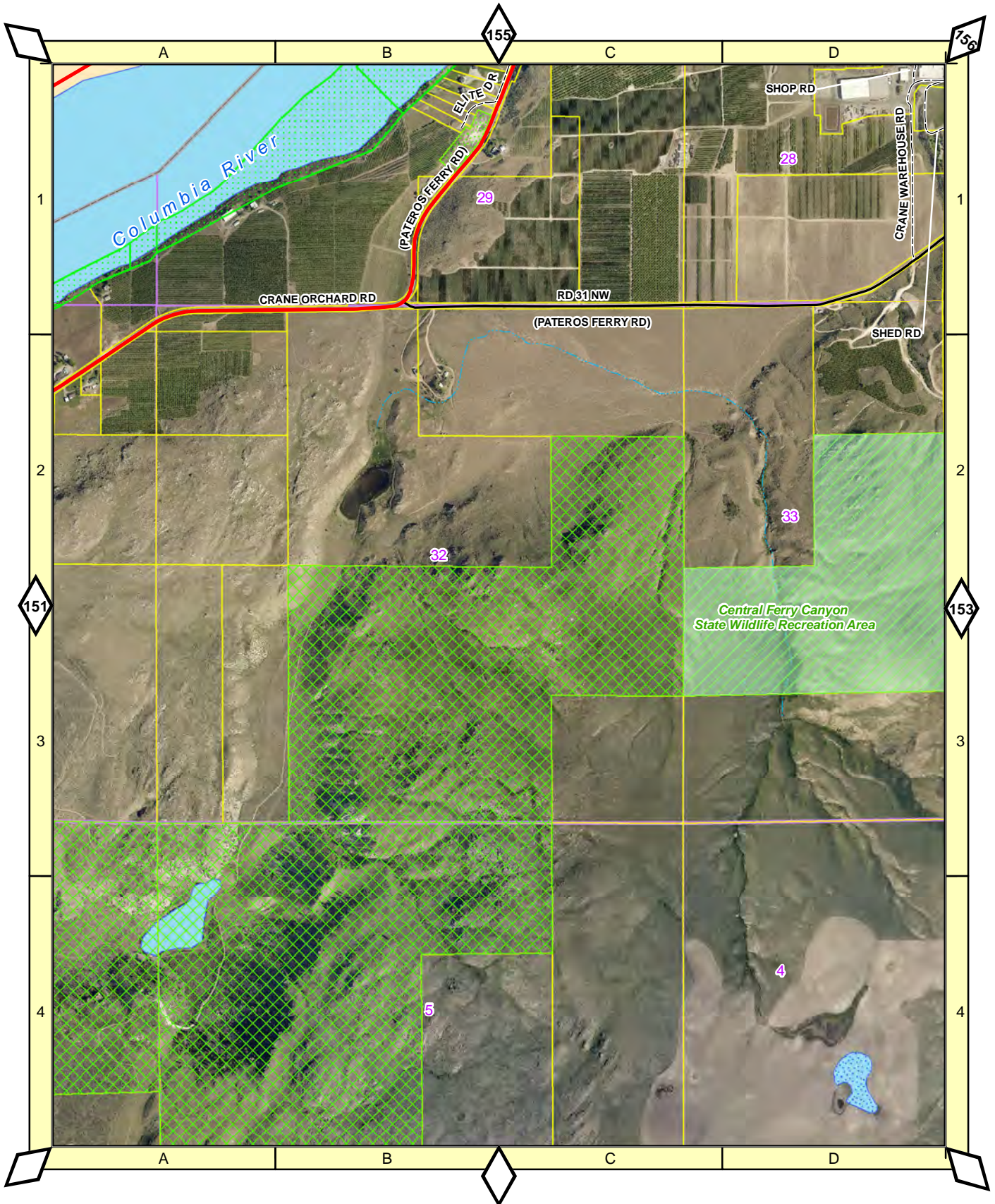


1:16,500

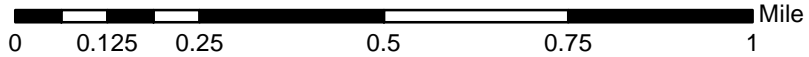


151

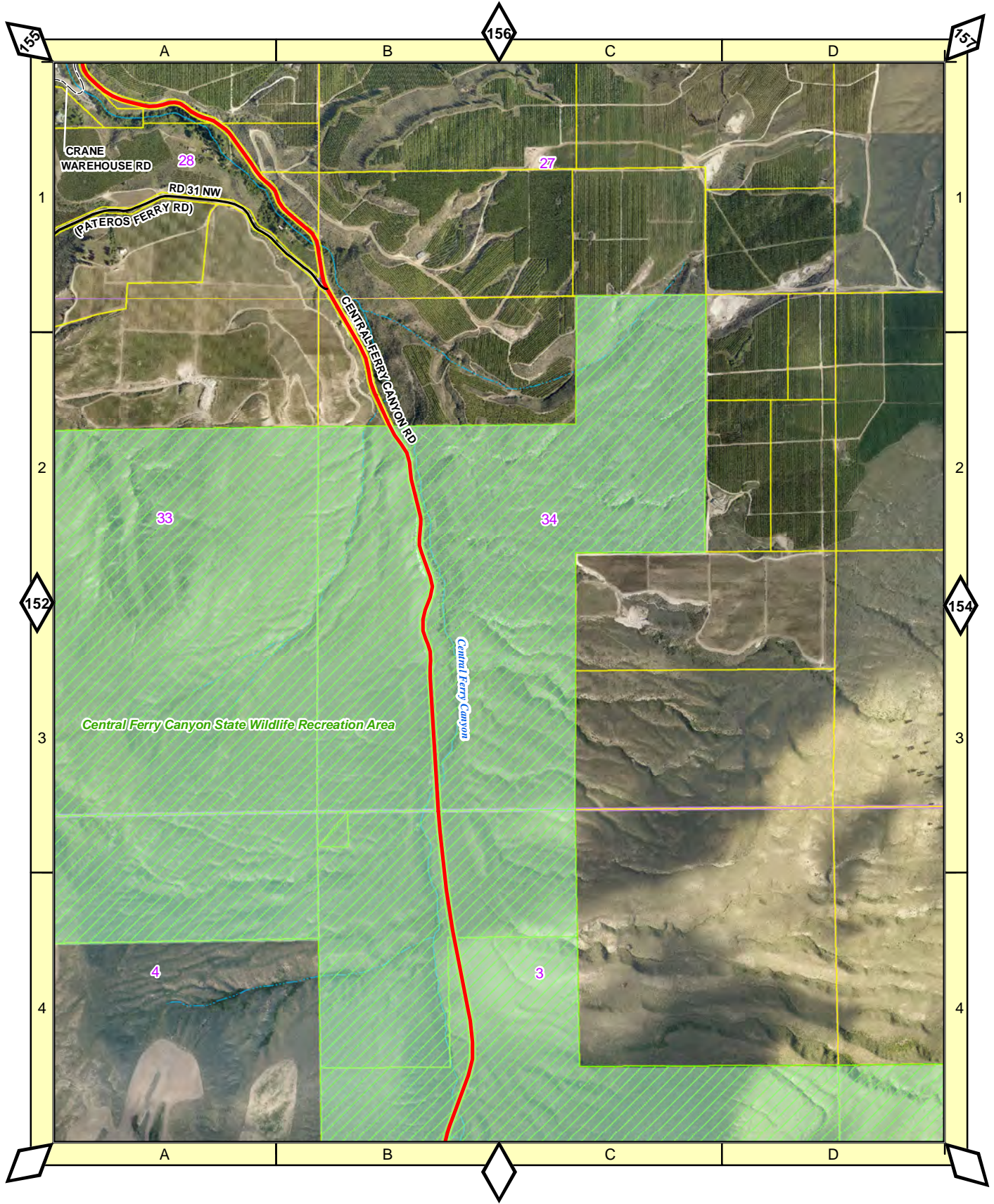
# Crane Orchard Rd - Southeast



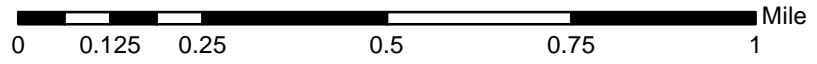
1:16,500



# Central Ferry Canyon Rd

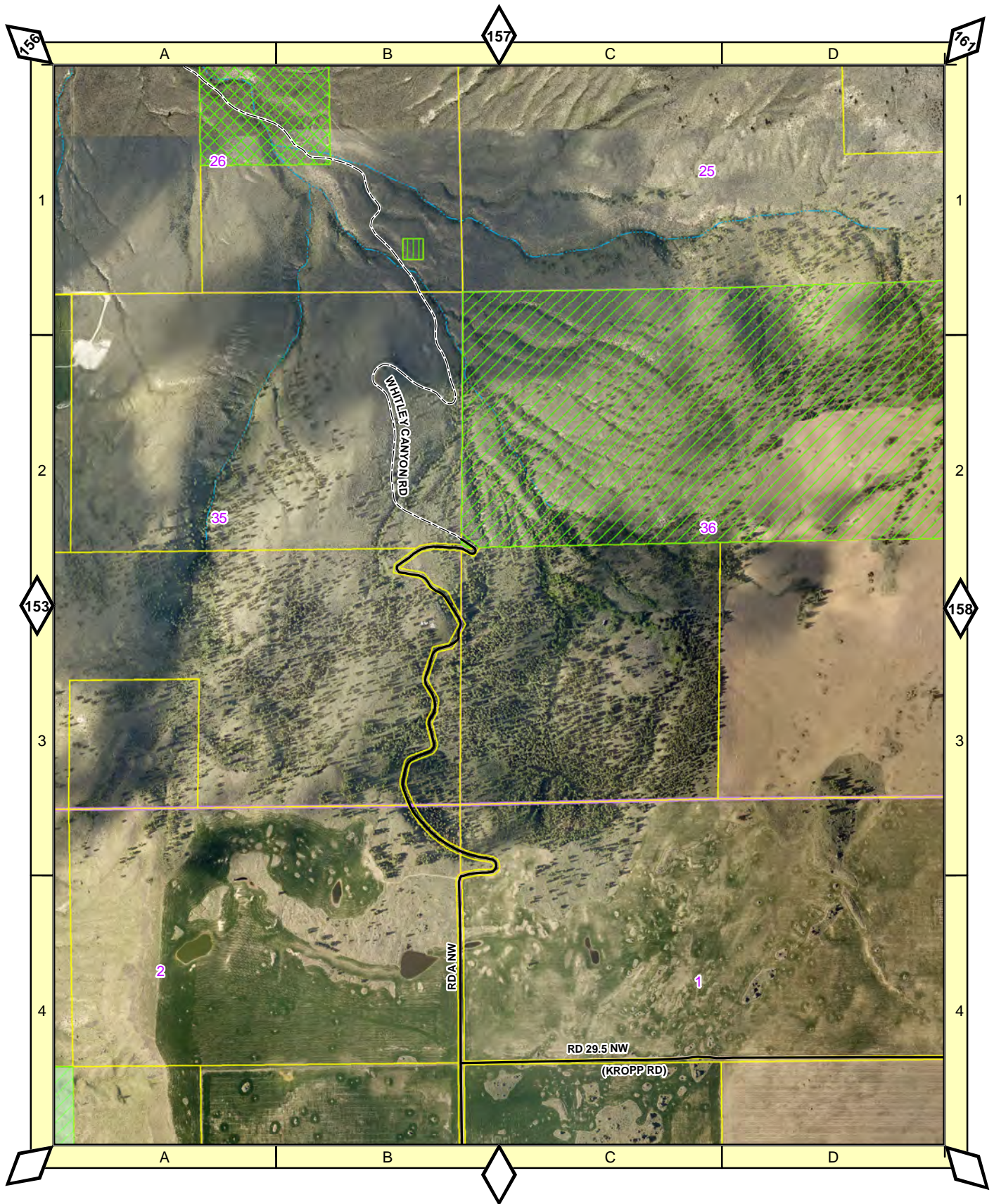


1:16,500

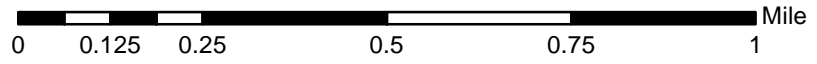


153

# Whitley Canyon Rd

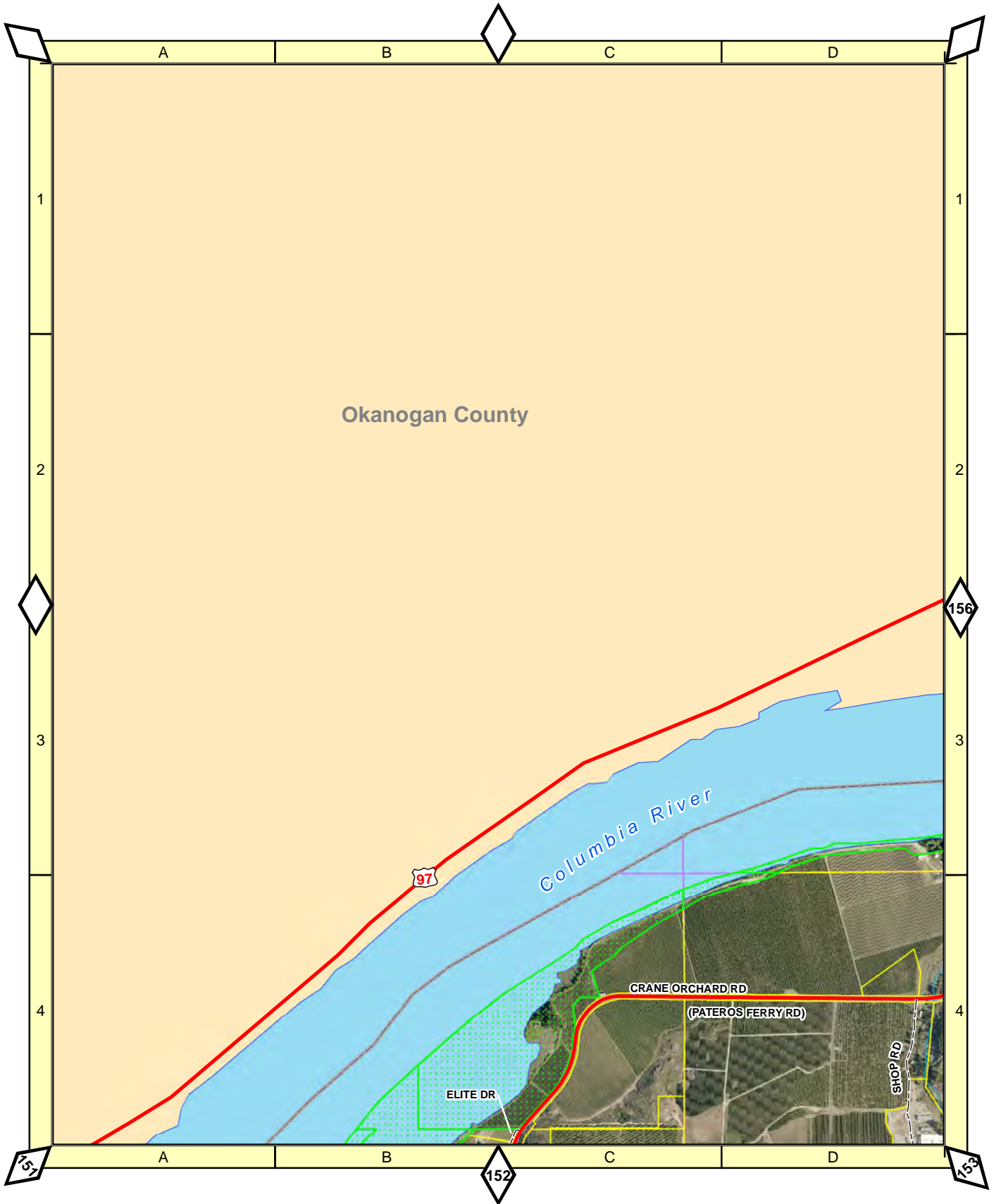


1:16,500

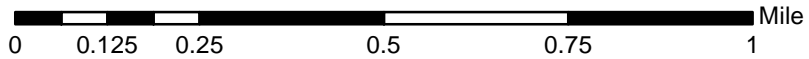


154

Crane Orchard Rd - Northwest

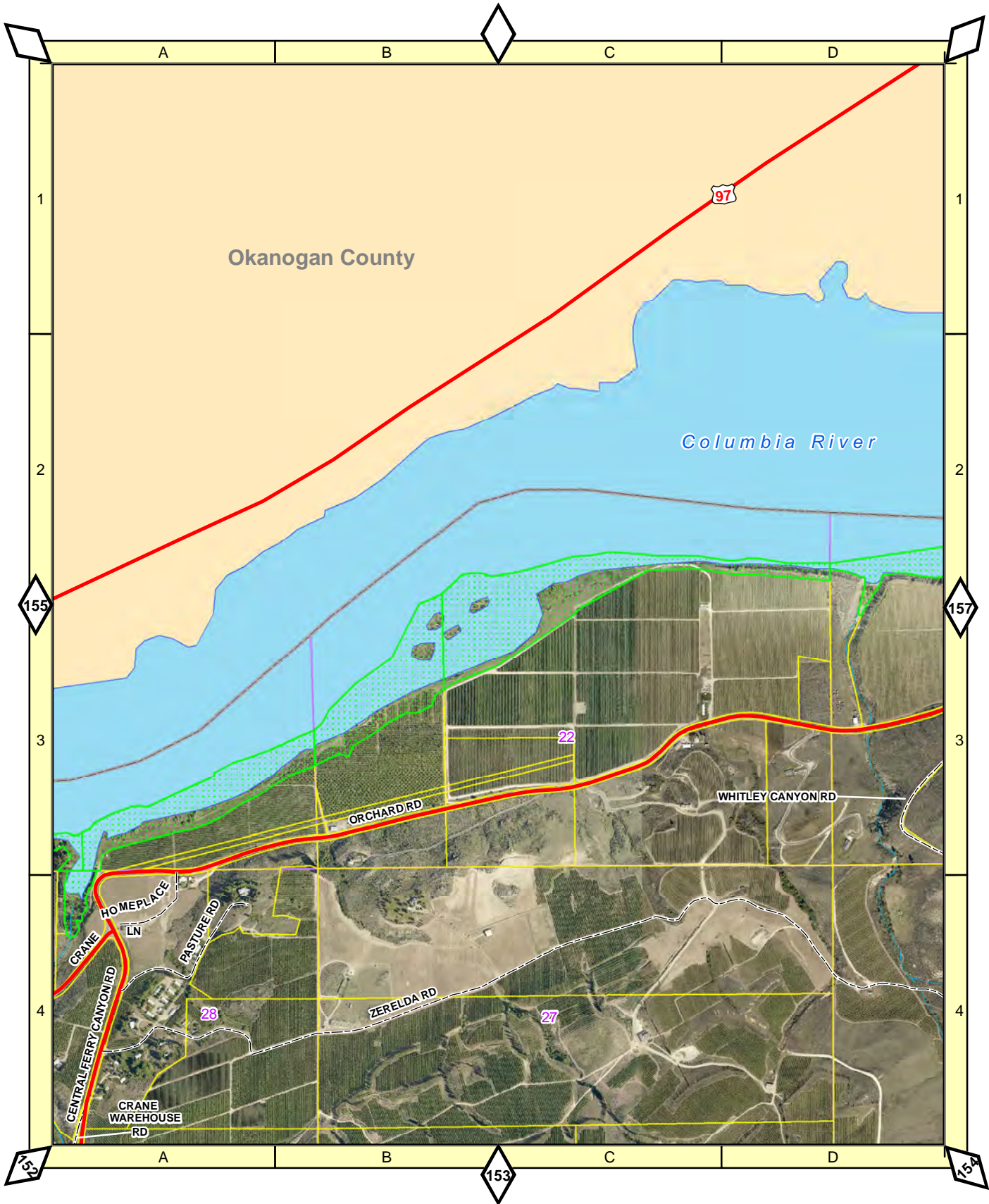


1:16,500

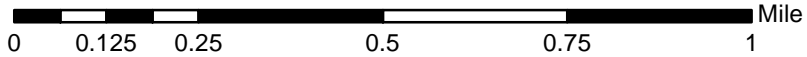


155

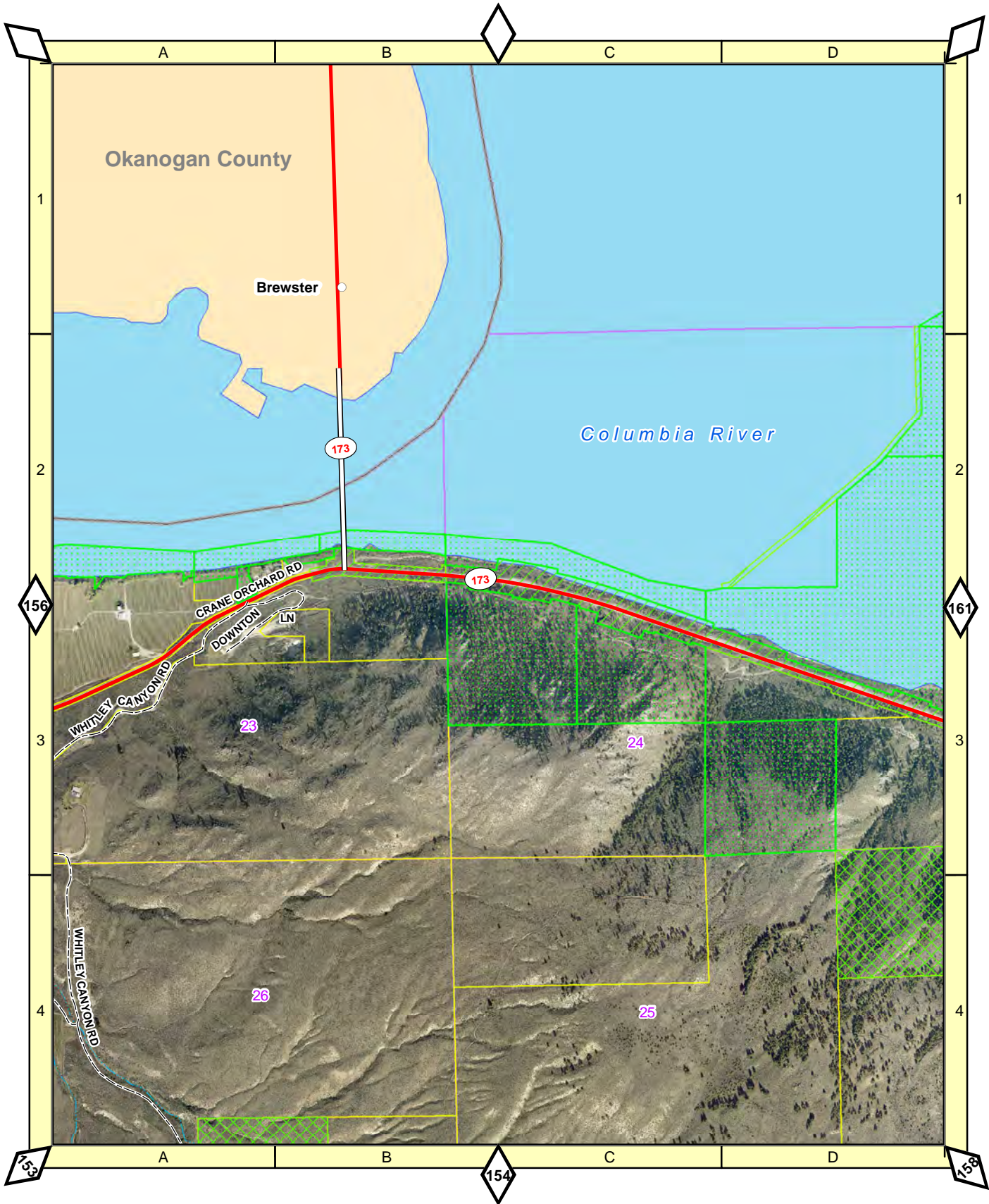
# Crane Orchard Rd - Northeast



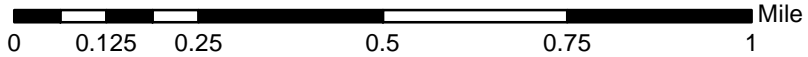
1:16,500



# Brewster Bridge

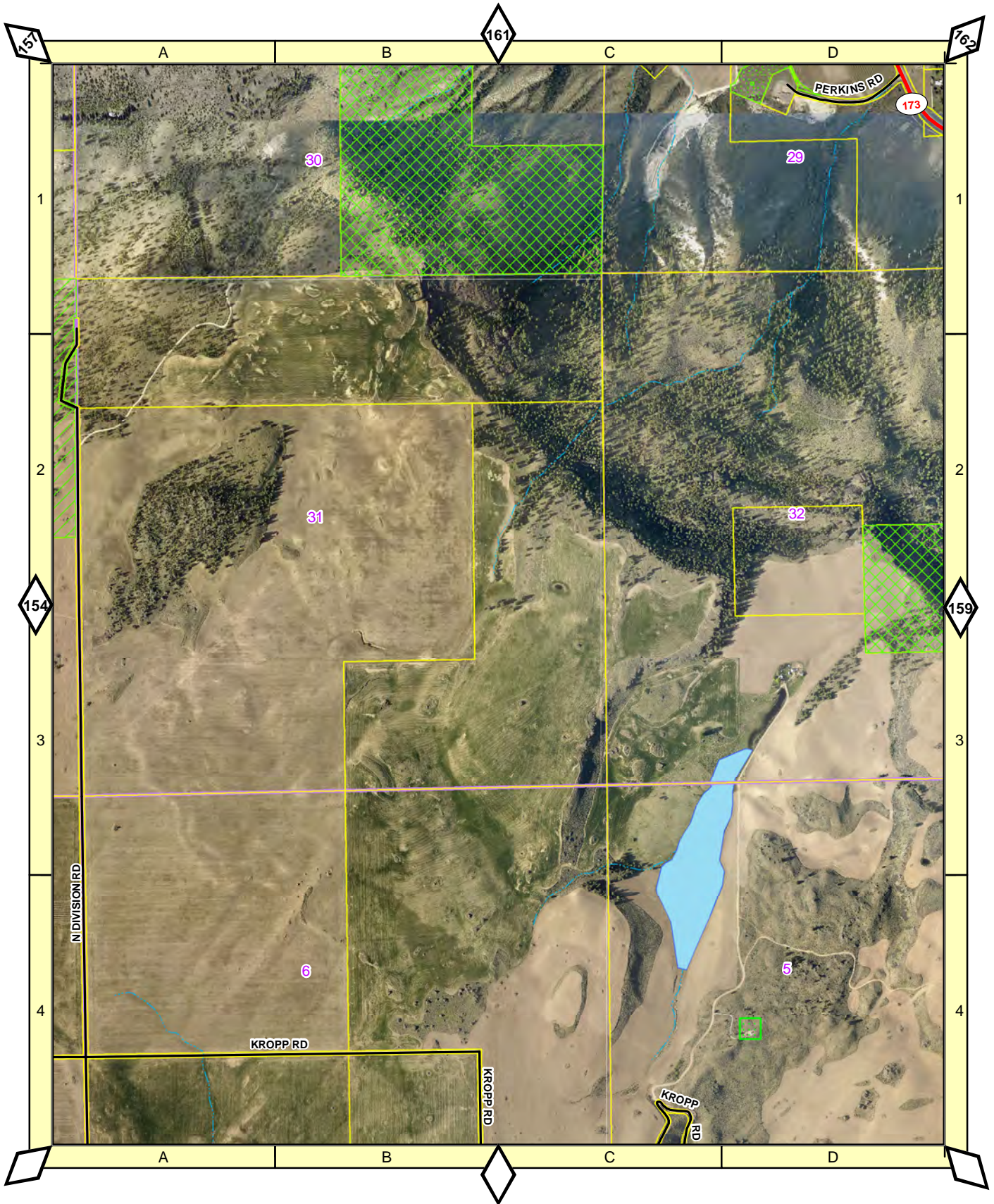


1:16,500

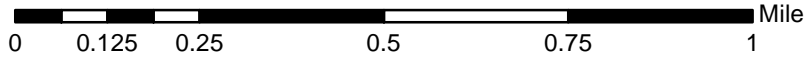


157

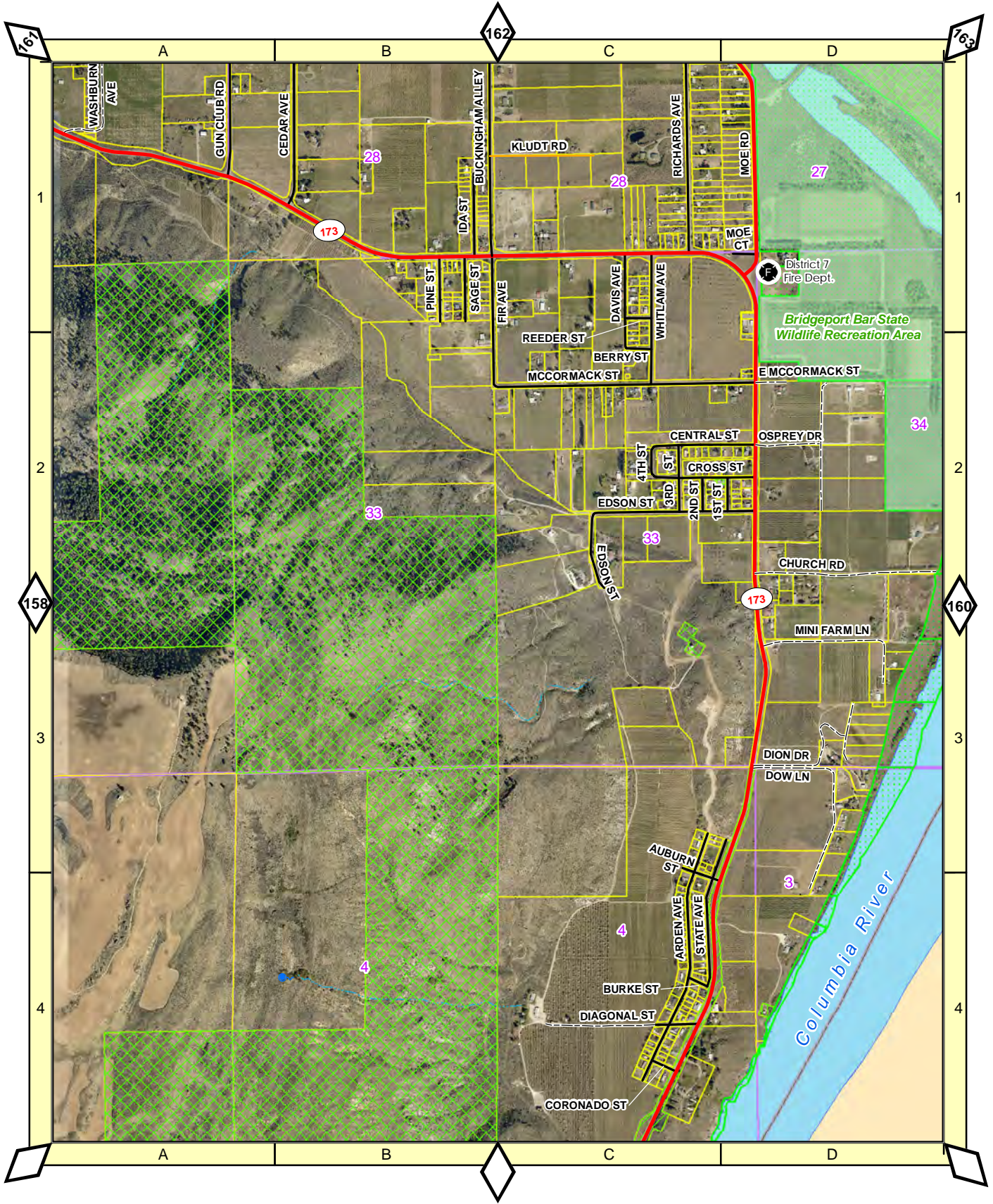
# Bridgeport Bar - Southwest



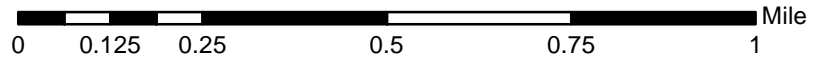
1:16,500



# Bridgeport Bar - South Middle

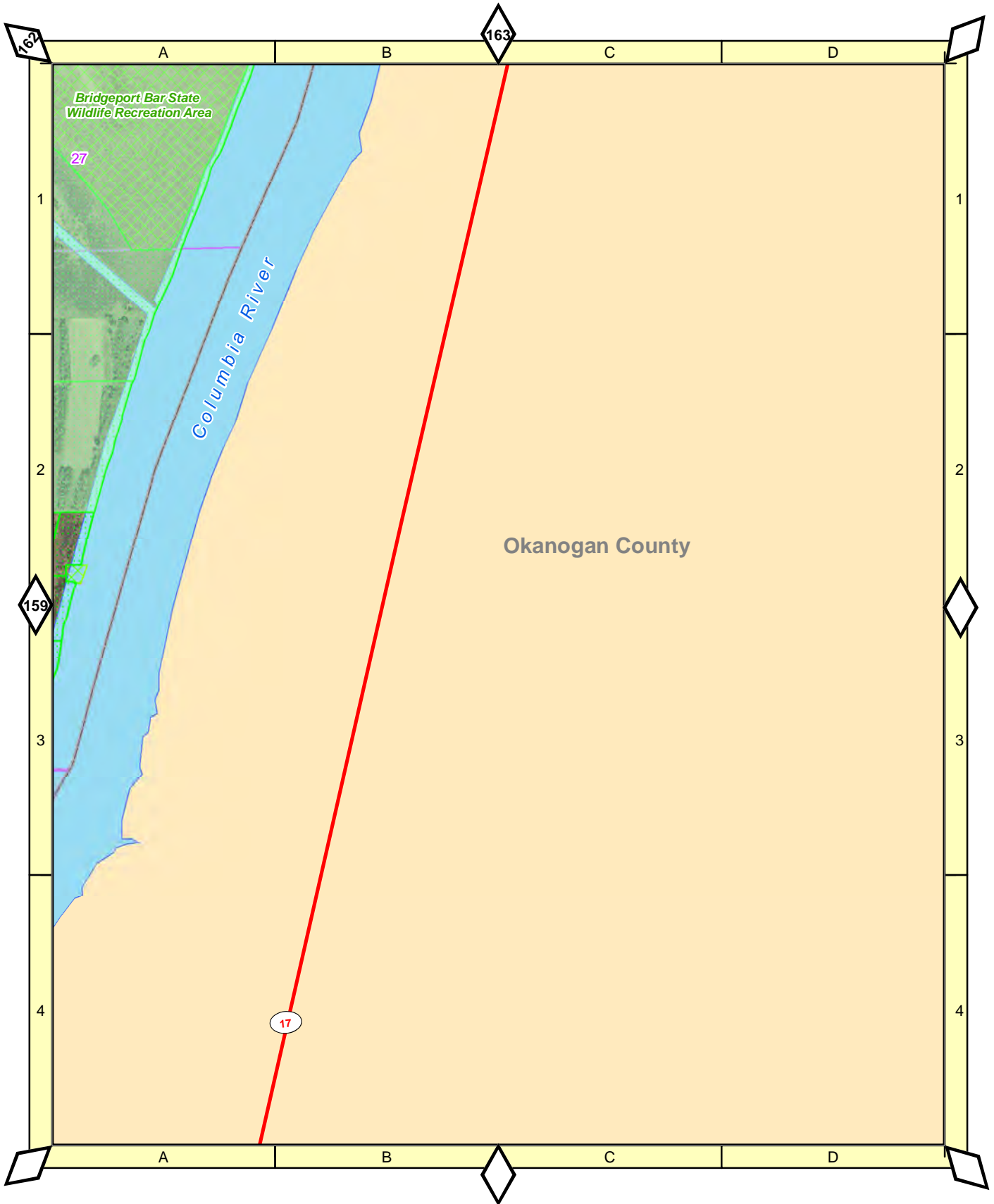


1:16,500

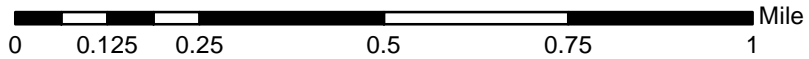


159

# Bridgeport Bar - Southeast

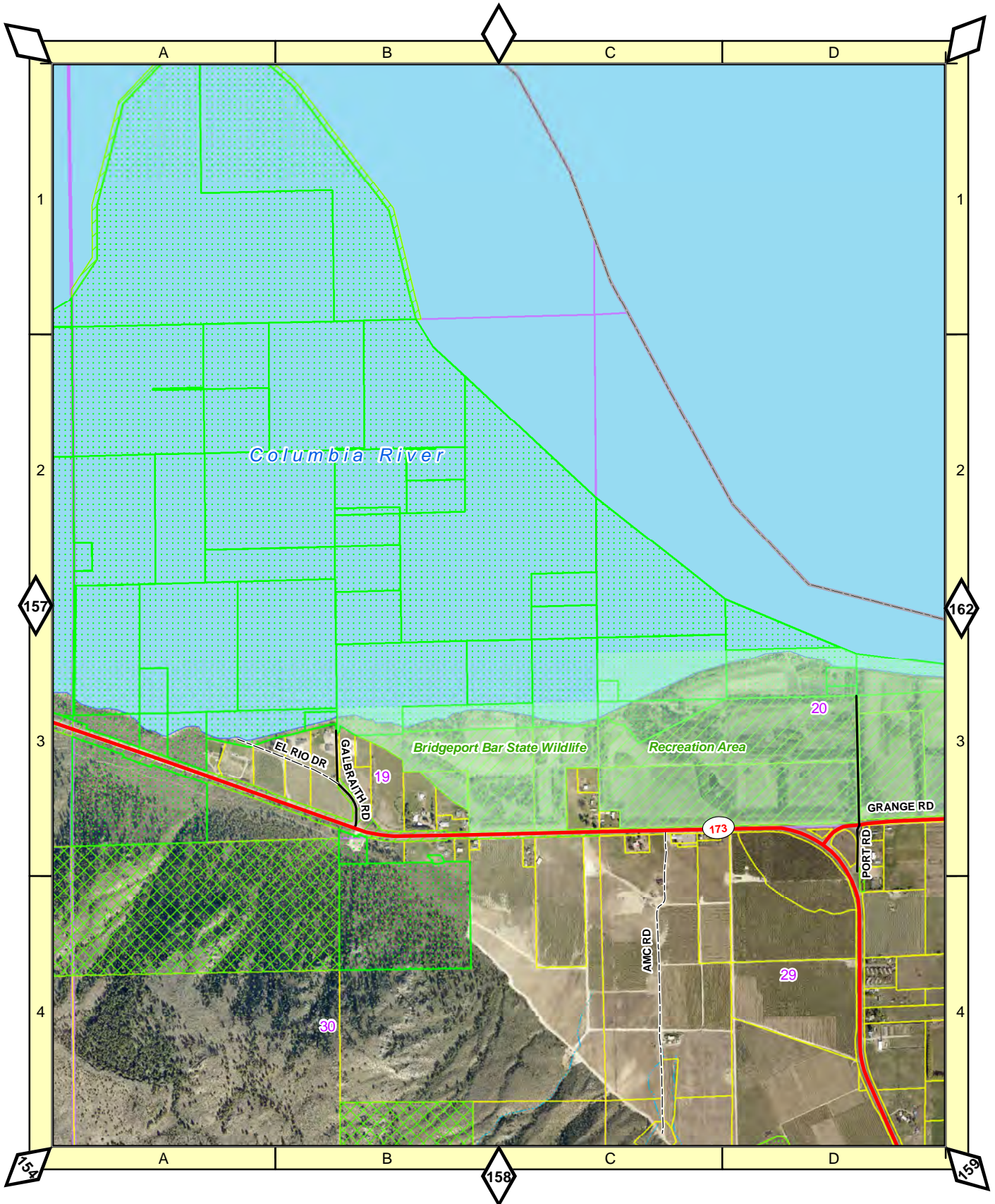


1:16,500

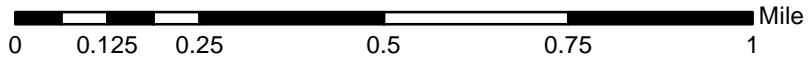


160

# Bridgeport Bar - Northwest

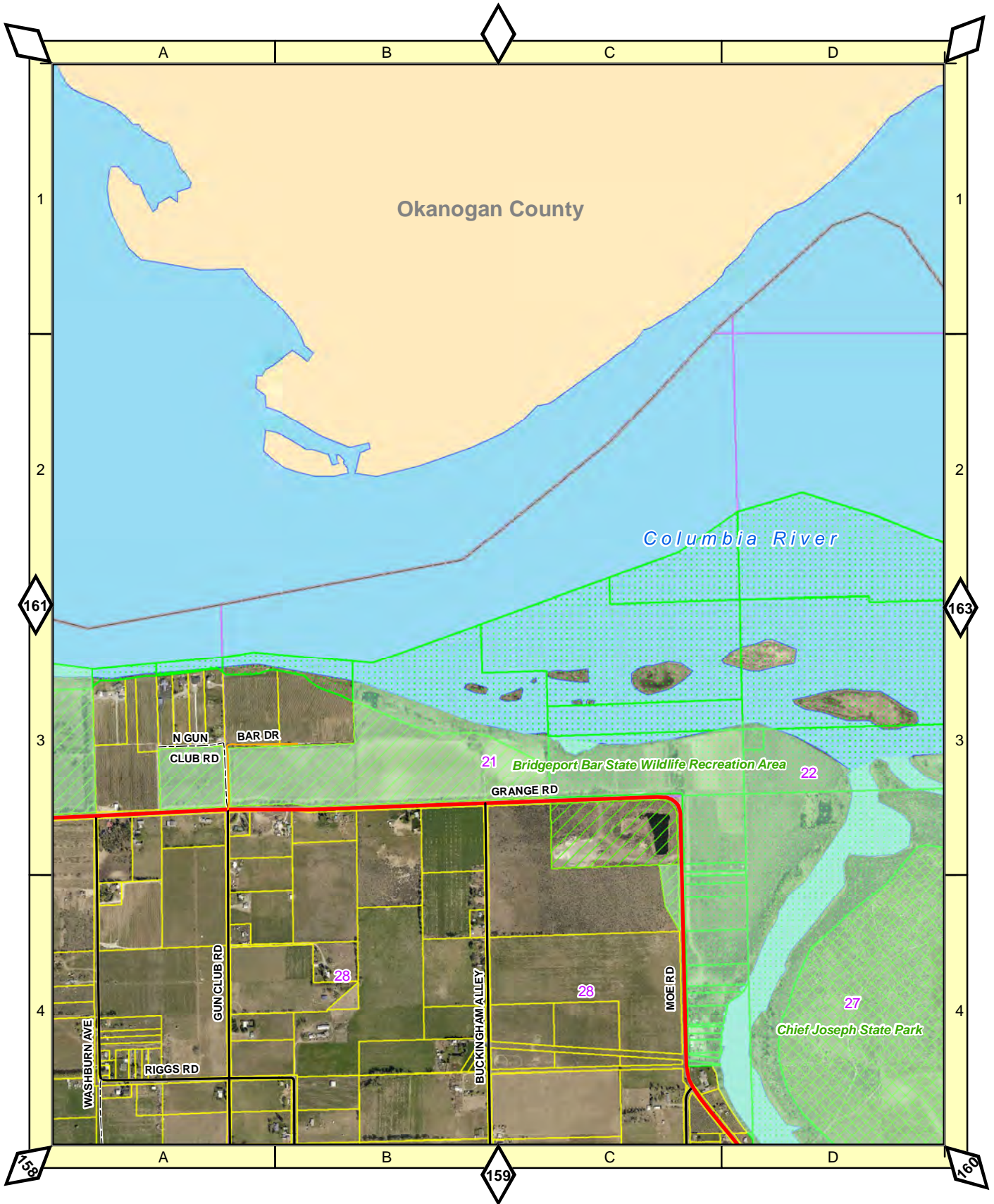


1:16,500

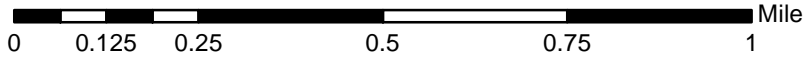


161

# Bridgeport Bar - North Middle



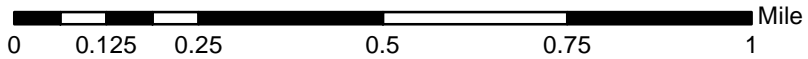
1:16,500



# Bridgeport Bar - Northeast



1:16,500



163

# Douglas County Official Road Names Index

## 1ST PL SE - 17TH ST NE

ROAD	PAGE	ROAD	PAGE	ROAD	PAGE
<b>1</b>		4TH ST SW	87, A-4	10TH ST NE	9, A-4
1ST PL SE	89, A-3	<b>5</b>			89, A-1
1ST ST	159, C-2	5TH ST	149, C-1		89, C-1
1ST ST NE	87, A-3	5TH ST NE	88, C-2		90, A-1
	89, A-3		89, A-2		90, B-1
	89, D-3		89, D-2		91, A-1
1ST ST SE	88, D-3		90, A-2	10TH ST SE	5, B-3
	89, B-3		90, B-2		84, D-1
	89, C-3	5TH ST SE	89, C-4		85, A-1
	90, B-3		90, C-4	<b>11</b>	
1ST ST SW	86, D-3	<b>6</b>		11TH ST	149, D-2
<b>2</b>		6TH PL NE	89, B-2	11TH ST NE	88, C-1
2ND PL SE	89, A-4	6TH ST	149, C-1		88, D-1
2ND ST	149, C-1	6TH ST NE	88, C-2		89, A-1
	159, C-2		89, C-2	11TH ST SE	84, B-2
2ND ST NE	88, C-3	6TH ST SE	5, B-2	<b>12</b>	
	88, D-3		89, D-4	12TH PL NE	88, C-1
	89, B-3		90, B-4	12TH ST	149, D-2
2ND ST SE	5, A-2		91, D-4	12TH ST NE	88, C-1
	88, D-4		92, A-4		88, D-1
	89, A-3	<b>7</b>			89, A-1
	89, B-4	7TH ST	149, C-2	12TH ST SE	5, C-3
	90, B-3	7TH ST NE	88, D-2		85, C-2
	90, C-3		89, B-2	<b>13</b>	
2ND ST SW	86, D-3	7TH ST SE	84, D-1	13TH ST	149, D-2
<b>3</b>		<b>8</b>		13TH ST NE	88, C-1
3RD ST	149, C-1	8TH CT NE	88, D-2		88, D-1
	159, C-2	8TH PL NE	88, D-2	<b>14</b>	
3RD ST NE	89, B-3	8TH ST	149, D-2	14TH ST	149, D-2
	88, C-3	8TH ST NE	9, A-4	14TH ST NE	94, C-4
	89, D-3		88, C-2		94, D-4
	90, A-3		89, C-2		95, A-4
3RD ST SE	89, A-4		90, B-2	<b>15</b>	
	88, D-4	8TH ST SE	5, B-2	15TH ST	149, D-2
	89, C-4		5, C-2	15TH ST NE	94, D-4
3RD ST SW	86, D-3		84, C-1		95, A-4
<b>4</b>			85, A-1	15TH ST NW	94, C-4
4TH ST	149, C-1		85, C-1	15TH ST PL	95, A-4
	159, C-2		85, D-1	<b>16</b>	
4TH ST NE	88, D-2		86, B-1	16TH CT NW	94, C-4
	89, C-2	<b>9</b>		16TH ST	149, D-3
	90, A-2	9TH ST	149, D-2	16TH ST NE	94, C-4
4TH ST SE	5, B-2	9TH ST NE	88, C-2	<b>17</b>	
	5, C-2		89, A-1	17TH ST	149, D-3
	88, D-4		89, C-1		150, A-3
	89, B-4	<b>10</b>		17TH ST NE	94, C-4
	90, B-4	10TH PL NE	89, C-1		
	91, C-4	10TH ST	149, D-2		

# 18TH ST - BADGER MOUNTAIN RD

<b>ROAD</b>	<b>PAGE</b>	<b>ROAD</b>	<b>PAGE</b>	<b>ROAD</b>	<b>PAGE</b>
<b>18</b>		<b>31</b>		AMY CT	89, A-1
18TH ST	150, A-3	31ST ST NE	97, C-4	ANDERSON LN	92, D-4
18TH ST NE	94, C-3	31ST ST NW	97, C-4		93, A-4
18TH WY	149, D-3	<b>32</b>		ANDREWS ST	133, C-2
<b>19</b>		32ND PL NW	97, A-4	ANGEL LN	94, C-1
19TH ST	150, A-3	32ND ST NW	97, B-4	ANGUS CT	79, A-1
19TH ST NE	8, C-4	<b>33</b>		ANITA PL	94, C-2
	94, C-3	33RD ST NW	97, A-4	ANKENY RD NE	30, B-3
	95, A-3		97, C-4	ANTELOPE DR	82, A-3
19TH ST NW	94, C-3	<b>34</b>		APPALOOSA WAY	78, B-1
<b>20</b>		34TH ST NW	97, B-4		81, A-4
20TH ST	150, A-3	<b>35</b>		APPLE BLOSSOM LN	149, C-2
20TH ST NE	94, C-3	35TH ST NE	97, C-3	APPLE DR	75, C-3
<b>21</b>		35TH ST NW	97, C-3	APPLE PL	75, C-4
21ST ST	150, A-3	<b>37</b>		ARABIAN CT	81, B-4
21ST ST NE	94, C-3	37TH ST NW	97, B-2	ARDEN AVE	159, C-4
	94, D-3	<b>38</b>		ARROYO DR	78, B-1
21ST ST NW	94, C-3	38TH ST NW	97, C-2		81, B-4
<b>22</b>		<b>39</b>		ARROYO PL	81, B-4
22ND ST	150, A-3	39TH ST NW	97, B-2	ASHCROFT DR	78, A-1
22ND ST NE	94, C-2	<b>40</b>			81, A-4
22ND ST NW	94, B-2	40TH CIR NE	97, C-1	ASHCROFT PL	78, A-1
<b>23</b>		<b>41</b>		ASHWOOD DR	97, C-3
23RD ST	150, A-3	41ST ST NW	97, B-2	ASHWOOD PL	81, B-2
23RD ST NE	94, C-2	<b>42</b>		ASPEN RD	109, B-4
23RD ST NW	94, B-2	42ND CT NW	97, B-2	ASPEN SHORES DR	84, C-2
<b>24</b>		<b>A</b>		ATKINS LAKE RD	29, A-4
24TH ST	150, A-3	AFTON PL	94, C-1	AUBURN ST	159, C-3
24TH ST NE	94, C-2	AIRPORT WAY	90, A-3	AURORA PL	82, A-4
<b>25</b>			91, A-4	AUSTIN PL	86, C-2
25TH ST	150, A-3		123, C-2	AUTUMN DR	94, C-3
25TH ST NE	94, D-2		147, C-3	AUTUMN PL	94, D-3
25TH ST NW	94, C-2	AIRSIDE WAY	85, A-1	AUVIL CANYON RD	125, A-2
<b>26</b>		AIRWAY ST SE	90, B-3	AVIATION DR	95, A-1
26TH CT NE	94, C-1	AKAMAI WAY	84, C-2	<b>B</b>	
26TH ST	150, B-3	AKRON AVE	87, A-3	BADGER CT	78, B-2
26TH ST NE	94, C-1	ALABASTER DR	143, A-1	BADGER MOUNTAIN RD	9, A-3
26TH ST NW	94, C-1	ALAMEDA FLATS RD	67, B-2		9, C-1
<b>27</b>			69, A-4		16, C-3
27TH ST	150, B-3	ALAMO DR	79, A-3		95, B-3
27TH ST NE	94, C-1	ALCAZAR LN	126, C-2		95, D-1
27TH ST NW	94, B-1	ALFRED PL	97, C-3		96, A-1
<b>28</b>		ALICE LN	84, A-1		99, C-3
28TH ST NW	94, B-1	ALTA PL	81, B-1		102, C-4
	94, C-1	ALTA VISTA WAY	146, D-3		106, D-1
<b>30</b>		ALTOONA DR	81, D-3		107, A-3
30TH ST NW	94, B-1	AMC RD	82, A-3		108, D-4
		AMETHYST LN	161, C-4		109, B-2
			144, B-1		112, D-4
					120, B-4



# CLAPHAN RD - E MCCORMACK ST

<b>ROAD</b>	<b>PAGE</b>	<b>ROAD</b>	<b>PAGE</b>	<b>ROAD</b>	<b>PAGE</b>
CLAPHAN RD	125, A-2	CORUM CIR	88, C-1	DEGAGE ST	88, D-2
CLARISSA LN	95, A-4	COUGAR RIDGE RD	97, D-4	DELAWARE AVE	87, A-3
CLEATOR PL	82, A-3		98, A-3	DEMAR PL	86, C-2
CLEMENTS CIR	88, C-1	COULEE MEADOWS RD	13, A-1	DERBY CT	89, C-4
	94, D-4		13, B-4	DESERT CANYON BLVD	127, B-4
CLOUD NINE LN	115, C-1		79, B-3		127, C-4
CLUBHOUSE RD	84, C-1		81, C-1	DESERT CANYON PKWY	127, C-4
CLYDESDALE LOOP	78, B-2		82, A-2	DESERT CT	78, D-1
COLBY CT	88, C-2	COUNTRY CLUB DR	94, D-4	DESERT ROSE PL	73, A-2
COLDWATER CANYON RD	114, D-1	COUNTRY LN	89, D-2	DESERT SHORES DR	126, D-1
	115, D-4	COX CROSSING	131, D-3	DESERT VIEW PL	127, C-3
COLES RD	73, B-1		132, A-3	DEWIE DR	115, C-2
COLFAX PL	81, C-4	COYOTE CT	78, B-2	DEZELLEH HILL RD	55, A-2
COLOMA PL	81, C-3	COYOTE LN	119, B-3		149, B-1
COLORADO PARK PL	88, D-2	COYOTE TRAIL RD	112, B-4	DIAGONAL ST	159, C-4
COLT CIR	79, A-3	COYOTES CURVE RD	143, B-4	DIAMOND BACK DR	78, D-3
COLT CT	79, B-3	CRANE ORCHARD RD	62, A-4	DIAMOND CT	94, D-3
COLUMBIA AVE	148, D-3		62, C-3	DION DR	159, D-3
	149, C-1		151, C-2	DOGIE PL	78, B-2
	150, A-2		152, B-1	DONEEN RAINEY RD	9, A-2
	150, A-3		155, C-4		99, B-1
COLUMBIA BLVD	150, A-3		156, A-4		102, A-3
COLUMBIA COVE LN	86, B-3		157, A-2		101, C-2
COLUMBIA POINTE LN	135, C-1	CRANE WAREHOUSE RD	152, D-1	DORADO CT	94, D-3
COLUMBIA RIVER	47, A-4		153, A-1	DOTTIE LN	87, A-3
BLUFFS RD	146, D-1		156, A-4	DOUGLAS AVE	148, D-4
COLUMBIA SIDING RD	1, B-1	CRESCENT BAR RD	1, D-3		149, D-2
	75, B-1		73, C-3	DOUGLAS CREEK RD	11, D-3
	76, B-4	CREST VIEW DR	130, B-4	DOUGLAS ST	86, D-3
COLUMBIA ST	133, B-3	CRITTER CT	78, C-3		133, B-3
COLUMBIA VIEW DR	73, A-3	CROSS ST	159, C-2		147, B-2
COLUMBIA VIEW	1, B-1	CROW NEST RD	112, B-4	DRINKWATER DR	132, C-3
ORCHARD RD	75, D-2	CROWN POINT VISTA RD	60, D-4	DURAM DR	95, C-2
COMBINE RD	139, D-2		148, C-3	DYER HILL RD	48, B-4
	140, A-2	CRYSTAL CT	94, D-3	<b>E</b>	
	140, A-3	CRYSTAL MOON RD	115, C-3	E ALDER ST	123, C-3
COMBINE ST	95, B-2	CULLEN AVE	149, D-3	E ASH ST	123, C-2
CONCHO CT	78, C-2	CUTTER CT	78, D-3	E BASELINE RD	27, A-4
CONKLIN ST	150, A-3	<b>D</b>			28, D-4
CONTRACTORS DR	100, C-3	DAISY HILL RD	103, C-3		29, B-4
COPPER LOOP	89, B-4	DALE ST SE	89, A-4	E BIRCH ST	123, C-3
CORBIN PL	80, D-3	DALLAS RD	23, C-2	E COYOTE TRAIL	13, B-2
CORNEHL RD	48, A-4	DANCING DEER DR	146, C-3		82, B-3
CORNING CT	79, A-3	DANIELS DR	95, A-3	E ELM ST	123, C-3
CORNING DR	79, A-3	DARALD PL	89, B-4	E EMERSON DR	131, C-2
CORNING PL	132, C-1	DARWIN PL	81, C-1	E ENTIAT DR	131, B-3
CORNUCOPIA CT	81, D-3	DARWOOD AVE	88, D-2	E FIRST AVE	147, C-2
CORNUCOPIA DR	81, D-4	DAVIS AVE	159, C-1	E FIRST ST	123, C-2
	82, A-4	DAVIS LN	118, B-1	E FOURTH ST	123, C-2
CORONADO ST	159, C-4	DAWSON PL	78, A-1	E JAMESON LAKE ACCESS RD	28, A-2
CORRAL CREEK DR	143, D-1	DAY RD	111, B-2	E LOCUST ST	123, C-3
	144, A-2		116, C-4	E MARINE VIEW DR	131, C-2
CORRAL CT	82, A-4	DEADWOOD DR	82, A-2	E MARINE VIEW PL	131, C-2
CORRAL LN	119, B-2	DEER RUN DR	95, B-2	E MCCORMACK ST	159, D-2

## E PARK ST - HAYDEN RD

ROAD	PAGE	ROAD	PAGE	ROAD	PAGE
E PARK ST	123, B-3	FANCHER HEIGHTS BLVD	95, A-2	GOLDROAD PL	81, C-1
E PINE ST	123, C-3	FANCHER LNDG	94, D-1	GOLDY LN	117, D-2
E POPLAR ST	123, C-2	FARNHAM LN	140, A-3	GORMLEY ST NE	95, A-4
E RAILROAD AVE	147, C-2	FAWN CIR	88, D-1	GRACIE LN	84, C-2
E ROCKY ROAD DR	115, C-3	FEIL PL NE	94, C-1	GRAFTON DR	81, A-2
E SECOND AVE	147, B-2	FERRY AVE	148, C-4	GRAFTON PL	81, A-3
E SECOND ST	123, C-2	FETLOCK CT	81, D-4	GRAND AVE	95, A-2
E SUNRISE LN	76, C-4	FIELDING HILLS DR	95, B-4	GRAND VALLEY RD	109, C-2
E THIRD AVE	147, B-2	FILLY CT	78, C-3	GRAND VIEW RD	109, B-4
E THIRD ST	123, C-2	FINE WINE RD	73, C-2	GRANGE RD	161, D-3
E WALNUT ST	123, C-3	FIR AVE	159, C-1		162, C-3
E WILLOW ST	123, C-3	FIR RD	111, D-4	GRANITE PL	81, C-1
EAGLES NEST RD	143, C-4	FIRST AVE	133, B-3	GRANT AVE	148, D-4
EAST SHORE CT	141, C-1	FISHER LN	118, A-2	GRANT RD	5, A-2
EASTHILLS TER	89, B-1	FISHER RD	55, D-2		5, C-2
EASTMONT AVE	88, D-1	FISK AVE	149, D-3		88, D-3
	88, D-3	FLEMING ST	87, B-1		89, C-3
	94, D-1	FLORA ST SE	83, D-1		90, C-3
	95, A-4	FOAL CT	78, B-3		90, B-3
	97, C-3	FOLSOM PL	81, B-1		91, A-3
EASTRIDGE DR	89, A-4	FOSTER AVE	149, C-2		91, B-3
EDGEWATER DR	131, C-2		149, D-2	GREEN LN	140, A-2
EDGEWATER LOOP	94, B-2	FOSTER CREEK AVE	150, B-3	GREENBRIAR LN	88, D-1
EDSON ST	159, C-2	FOSTER CREEK RD	150, C-4	GREENS CANYON RD	32, C-2
EDWARDS PL	89, A-4	FOX CT	94, C-1		134, B-2
EL RIO DR	161, B-3	FRALEY LN	89, C-3	GRIGGS LN	117, D-2
ELEVATOR RD	25, A-4	FRALEY RD	2, C-1	GRIMES LAKE RD	36, A-3
ELGIN AVE	87, A-3	FRANCE ST NE	95, A-4	GUILTEDGE PL	78, A-2
ELITE DR	152, B-1	FREDERICK CT	145, A-3	GUN CLUB RD	95, A-1
ELITE DR	155, B-4	FREEMONT AVE	87, A-3		159, A-1
ELK CITY PL	81, C-4	FREESE RD	73, B-2		162, A-4
ELK VIEW DR	73, A-3	FRENCH AVE	88, C-2	<b>H</b>	
ELLA ST NE	89, A-2	FULLER ST	89, B-2	HACIENDA CT	79, B-2
ELLER ST SE	88, D-4	<b>G</b>		HACKAMORE CT	81, D-4
ELLIS RD	10, C-3	GALACINO CT	78, B-1	HACKAMORE DR	81, D-4
ELMSHAVEN PL	94, C-2	GALBRAITH RD	161, B-3		82, A-3
ELVA WAY SE	89, A-4	GARDEN CT	89, A-2	HACKNEY CT	78, B-1
ENCHANTMENTS VW	95, A-2	GARDEN DR	75, C-3	HADLEY ST NE	94, C-2
ENTERPRISE DR	100, C-1	GARDEN PLZ	89, A-2	HADLEY ST NW	94, C-2
ENTIAT PL	131, B-3	GARNET PL	82, A-2	HAMILTON AVE	88, C-2
ETTA ST NE	89, A-2	GARY ST NE	89, C-3	HAMILTON CT	95, A-1
EVENHUS LN	87, B-2	GAUCHO CT	79, B-2	HAMILTON ST	147, B-2
<b>F</b>		GENESIS LN	89, A-2	HAMMOND LN	87, B-3
FAIRMONT AVE	95, A-4	GENEVA DR	144, A-1	HANNA AVE	86, D-3
FAIRVIEW AVE	149, D-2	GIANTS TRAIL RD	32, D-2	HANNA PL	86, D-3
	150, A-2		134, B-3	HANNAH WAY	95, A-4
FAIRVIEW PL	88, D-1		135, A-2	HANSON LN	125, A-2
FAIRWAY DR	88, D-1	GIBSON RD	127, C-4	HARLE RD	112, C-2
FALCON CT	78, D-1	GILBERT CT	89, A-1	HARRINGTON LN	95, A-4
FALCON RIDGE RD	108, D-1	GLEN ST NE	89, C-2	HARRISON CT	89, A-1
	109, A-1	GLENDALE ST NE	97, C-4	HARVESTER LOOP	95, B-2
FANCHER FIELD RD	94, D-1	GOLDCREST ST	97, B-3	HAWK CT	78, D-1
	95, B-2	GOLDENVIEW PL	88, D-1	HAWTHORN CT NW	97, B-4
	97, D-4	GOLDFISH GULCH RD	119, C-2	HAYDEN RD	150, B-4

## HAYES RD - LUPINE WAY

<b>ROAD</b>	<b>PAGE</b>	<b>ROAD</b>	<b>PAGE</b>	<b>ROAD</b>	<b>PAGE</b>
HAYES RD	50, A-2	HUNTWOOD LN	95, A-4	KNOB HILL DR	97, C-4
HAYSTACK DR	143, B-1	HURST LANDING RD	85, D-3	KROPP RD	63, B-4
	143, C-1		86, A-3		158, B-4
HEATHER PL	95, B-2	HUSKY RUN RD	16, C-2		158, C-4
HEAVENLY RIDGE RD	23, C-2		108, C-3	KRYGER ST	149, D-3
	121, A-2	<b>I</b>		KYM'S WAY	115, C-3
HEDGES PL	81, C-2	IDA ST	159, B-1	<b>L</b>	
HEDWIG RD	143, D-2	IDAHO ST	86, D-2	LACEY PL NE	89, B-2
HEIDI LN	139, C-3	IMPERIAL LN	146, B-3	LAKE FRONT RD	131, A-2
HEIFER CT	82, B-4	INDIAN CAMP RD	10, B-1	LAKE LN	125, A-2
HELENA RD	2, B-2		16, D-4	LAKE ORCHARDS LN	131, C-4
	76, B-3		107, B-3	LAKE VIEW DR	130, B-4
HEMLOCK CT NW	97, B-4	INDIAN CLIFFS LN	2, D-2	LAKEFRONT DR	131, B-2
HERD DR	78, A-2	INDIANA AVE	86, D-3	LAKEVIEW AVE	131, B-2
HERNDON DR	95, A-1	INDUSTRY LN	100, C-1	LAKEVIEW PL	131, C-2
HERRING LN	47, A-4	INGLEWOOD DR	95, B-2	LAMOINE ST	133, B-2
HIDEAWAY PL	94, D-3		95, B-3	LANCASTER LN	115, D-3
HIGGINS LOOP RD	31, D-3	IOLA PL	81, D-4	LANDUSKY DR	82, B-2
	127, D-2	IONE PL	82, A-3	LANGHURST ST	94, B-2
	128, B-2	IRONWOOD PL	94, C-3	LARK CT	78, D-2
	131, C-4	ISLAND LOOP	86, D-3	LAUREL ESTATES	87, B-1
HIGH CORNER RD	139, D-4	IVY LN	32, B-2	LEGACY PL SE	83, D-1
	140, A-4	<b>J</b>			84, A-1
HIGH CORNER RD NW	137, A-1	JACK MOUNTAIN DR	81, B-3	LEGENDARY LN SE	83, D-1
	140, A-4	JACKIE LN	89, A-1		84, A-1
HIGH CORNER RD SE	136, D-1	JACKSON CANYON RD	139, A-4	LERAY RANCH RD	85, B-2
	137, A-1	JAFFRAY PL	81, D-3	LESLIE WAY	88, D-4
HIGHLAND DR	150, B-4	JAMESON LAKE RD	27, D-1	LIBERTY DR	81, D-3
HIGHLAND ORCHARD RD	56, B-2	JASMINE DR	97, C-2	LIBERTY PL	81, D-3
HIGHLAND PL	64, C-4	JEAN ST SE	89, A-4	LINCOLN AVE	148, C-4
	95, A-2	JEFFERSON AVE	86, D-3		149, D-3
HIGHLAND VIEW DR	95, B-2		149, C-1	LINCOLN ROCK PARK RD	103, D-2
HIGHLINE DR	88, D-3		149, D-2	LINCOLN ROCK RD	103, C-2
	89, A-4	JENKINS LN	134, D-1	LINDA CT	88, D-1
HILL CITY PL	80, D-3	JEROME PL	82, A-3	LINDEN PL	89, C-3
	81, A-3	JERRY'S LN	139, C-3	LINDWOOD ST NE	97, C-4
HILLCREST DR	151, C-3	JOHN'S LN	125, A-2	LLOYD PL NW	94, C-2
HILLCREST LN	95, B-3	JOHNSON PL NE	88, D-2	LOCUST ST	147, B-3
HILLIARD PL	94, C-1	JONES LN NW	97, B-4	LOGAN RD	126, C-2
HILLSIDE DR	95, A-4	JULIA CT	89, A-4	LONE BUTTE DR	78, B-3
HOCKETT LN	86, C-2	JUNO ST SE	89, B-4	LONE BUTTE PL	78, B-3
HOLCOMB DR	97, C-2	JUPITER ST SE	89, A-4	LONE STAR CT	78, B-4
HOLLAND PL	151, C-3	JUSTICE ST	147, B-2	LONG DRAW RD	40, A-1
HOLLY LN	95, A-4	<b>K</b>			40, B-1
HONDO CT	78, D-3	KANE LN	126, D-4		47, A-4
HONDO DR	78, D-3	KEANE AVE	86, D-3		47, B-4
HONEYGOLD DR	146, B-4	KEANE GRADE RD	6, A-2	LONGHORN DR	78, C-2
HORIZON VIEW DR	95, B-2		87, B-1	LONGVIEW RD	105, D-2
HOUSE RD	60, D-2	KEEPSAKE LN	146, A-3	LOON LN	86, C-4
HOWES LANDING RD	118, A-2	KENROY TER	89, B-1	LOWER DANIELS DR	95, A-2
HUMMINGBIRD RD	109, B-2	KING BIRD LN	136, B-2	LUCKY BADGER CT	127, C-3
	112, A-4	KING PL	95, A-3	LUCKY BADGER RD	31, C-3
	112, B-4	KLUDT RD	159, C-1		127, C-2
				LUPINE WAY	110, A-1

# MACKENZIE LN - N KENT TER

ROAD	PAGE	ROAD	PAGE	ROAD	PAGE
<b>M</b>					
MACKENZIE LN	83, D-1	MONESMITH DR	86, B-3	N DAROGA PARK LN	124, D-1
MAIN ST	133, C-3	MONROE AVE	150, A-3		125, A-2
	147, B-2	MONTEREY DR	89, D-2	N DAYTON AVE	88, D-2
MAKENNA LN	89, C-3	MONTGOMERY SPRINGS	87, C-2	N DENIS CT	88, D-1
MALLOY PL	131, B-2	MONUMENT PL	95, A-2	N DEVON AVE	88, D-1
MANHATTAN DR	89, C-3	MOON VALLEY RD	111, D-4		88, D-2
MANHATTAN SQ	89, C-3	MORGAN DR	81, C-3		94, D-2
MANOWAR LN	89, C-4	MORNING VIEW CIR	89, C-2		94, D-4
MANSFIELD RD	72, -3	MORROW ST	147, B-2	N DIVISION RD	26, D-1
	73, B-3	MOSEER LN	115, C-2		26, D-3
MANZANAL ST NE	89, A-1	MOSES COULEE RD	20, B-3		34, D-2
MAPLE ST	149, C-2	MOSES STOOL RD	10, D-2		40, D-4
MARCIE CT	88, D-1		11, A-3		47, D-2
MARE CT	78, C-3	MOUNTAIN SPRING RD	143, C-4		48, A-3
MARGE LN NE	89, D-3		143, D-2		48, A-4
MARIGOLD LN	84, A-2		143, D-3		54, D-2
MARION ST	123, A-2	MOUNTAIN VIEW DR	94, D-2		63, A-4
MARMEL RD	30, A-2	MOUNTAIN VIEW PL NW	97, B-4	N DOLFAY LN	88, D-1
MARTIN PL	84, D-2	MOUNTJOY SQ	89, C-2	N DOUGLAS RD	25, A-3
MAXWELL PL	79, A-2	MOUNTMORVIC RANCH RD	109, B-4	N DOVER LN	94, D-2
MCCALL RD	118, A-2	MULEDEER RD	112, C-3	N FAIRMONT AVE	88, D-1
MCCARTNEY CT	79, A-2		112, C-4	N FORD PL	95, B-4
MCCAULEY CT	97, B-2	MUNRO DR	126, D-3	N FRANKLIN AVE	123, B-2
MCCORMACK ST	159, C-2	MURCUR PL	81, D-3	N GALE AVE	89, A-1
MCDOUGALL LN	127, C-1	MURPHY RD	55, D-3	N GALE PL	88, D-2
MCCELMURRY LN NE	94, C-1	MUSTANG CT	82, A-4	N GARDEN AVE	86, D-3
MC GEE ST SE	88, D-3	MUSTANG DR	78, C-3	N GEORGE ST	90, A-3
MCNEAL RD	100, C-4	MYSTIC PL	81, D-3		91, A-3
MCNEIL CANYON RD	39, B-3	<b>N</b>		N GEORGIA AVE	89, A-3
	40, A-2	N ADAMS ST	123, C-2	N GREEN PL	89, A-3
	40, B-3	N ALVIN CT	88, C-1	N GREENE ST	123, B-2
	40, C-3		88, C-2	N GROVER AVE	89, A-1
	141, B-4	N ANNE AVE	94, C-4	N GROVER PL	89, A-2
	143, B-1	N ARBOR TER	94, C-4	N GUERIN LN	89, A-1
	144, A-2	N ARDEN CT	94, C-2	N GUN CLUB RD	162, A-3
	146, D-4	N ASHLAND AVE	88, C-1	N HALE AVE	89, A-2
MEADOWS DR	78, D-3		94, C-2	N HALE LN	89, A-1
MELBOURNE CT	89, C-1		94, C-3	N HANFORD AVE	89, A-3
MELROSE LN	144, A-1		94, C-4	N HUBER CT	88, D-1
MELVIN RD	16, C-1	N ASTOR AVE	94, C-2	N IOWA AVE	89, A-1
	111, D-3	N ASTOR CT	94, D-4		89, A-2
	112, A-2	N AURORA AVE	94, C-2	N JACKSON AVE	89, A-1
MESA DR	13, A-3		94, C-3	N JACKSON PL	89, A-1
	78, B-3		94, C-4	N JACKSON ST	123, A-2
	78, D-3	N BAKER AVE	94, D-2	N JAMES AVE	89, A-2
MESA PL	78, D-3		88, C-1	N JEFFERSON ST	123, C-2
MIKAYLA LN	84, C-2	N BAKER ST	123, C-2	N JENNIFER LN	89, B-2
MINI FARM LN	159, D-3	N BRECKENRIDGE DR	94, C-1	N JEROME LN	89, B-2
MIRACLE RD	111, B-3	N CENTRAL AVE	123, B-2	N JONATHON AVE	89, B-2
	111, D-2	N CHELAN AVE	123, B-2	N JOSEPH AVE	89, B-2
MISAWA WAY	88, D-1	N CLEMONS ST	90, A-3	N JUNE AVE	89, B-2
MOE CT	159, D-1		91, A-3	N KANSAS AVE	89, B-2
MOE RD	159, D-1	N COLORADO AVE	88, C-1	N KELLER AVE	89, B-2
	162, C-4		88, C-2	N KENT TER	89, B-2

# N KENTUCKY AVE - PENN AVE

<b>ROAD</b>	<b>PAGE</b>	<b>ROAD</b>	<b>PAGE</b>	<b>ROAD</b>	<b>PAGE</b>
N KENTUCKY AVE	89, B-3	NEW HORIZON DR	126, C-3	ORCHARD DR	131, C-2
N LADD AVE	89, C-1	NEW PENFOLD CT	84, B-2	ORCHARD PL	131, D-1
N LADD CT	89, B-2	NEWCASTLE PL	89, D-2		132, A-1
N LAKE AVE	25, A-3	NEWPORT PLZ	89, D-2	ORCHARD WAY	130, C-4
N LANDER CT	89, C-2		90, A-2	ORONDO LOOP RD	115, C-2
N LANDER PL	89, C-2	NIGHTENGALE PL	90, A-2	ORONDO ORCHARD LOOP RD	118, A-3
N LARCH AVE	89, C-2	NITEHAWK DR	82, A-2	ORONDO POINT LN	115, C-1
N LARCH CT	89, C-2	NOLLMEYER RD	31, D-2	ORONDO SCHOOL RD	117, D-4
N LINDEN LN	89, C-3		131, C-3	ORONDO SUBSTATION RD	118, A-3
N LYLE AVE	89, C-3	NORMA LN	84, B-2	OSPREY DR	159, D-2
N MANCHESTER PL	89, D-1	NORTH OIL	48, B-2	<b>P</b>	
N MANSFIELD RD	48, C-2	NORTH SHORE DR	145, A-3	PACE DR	88, D-4
N MARY AVE	89, C-3		141, C-1	PADDOCK CT	82, A-4
N MASON AVE	89, C-2		142, D-4	PAINT CT	78, B-2
N MAUS AVE	89, C-3	NW ALAN AVE	94, C-2	PALAMINO CT	78, B-1
N MINOR AVE	89, C-2		97, C-4	PALISADES RD	2, C-2
N MINOR PL	89, C-2	NW AVON CT	94, C-4		3, A-1
N MINOR ST	89, C-2	NW BATES AVE	94, C-3		11, D-4
N MONROE ST	123, C-2	NW BOSTON AVE	94, C-2		12, A-4
N MONTCLAIR	89, D-2	NW CASCADE AVE	8, C-3		75, D-2
N NANCY AVE	89, D-3		94, C-1	PALOMINO LOOP	78, C-3
N NESTER CT	89, D-2		97, B-1	PANGBORN DR	90, A-3
N NEVADA AVE	89, D-3		97, B-4	PARDEE PL	81, D-2
N NEWARK AVE	89, D-2		100, B-4	PARK PL	88, D-4
N NEWTON AVE	89, D-3	NW COLUMBIA AVE	94, B-2		135, C-1
N NILE AVE	90, A-3	NW DAVID AVE	97, B-4	PARK PLACE LOOP	135, C-1
N OASIS AVE	90, A-3	NW DELCON CT	97, B-4	PARK PLACE RIDGE	135, C-1
N PERRY AVE	90, A-3	NW DELCON DR	97, B-4	PARKER GRADE RD	138, D-4
N QUINCY AVE	90, B-2	NW EMPIRE AVE	8, C-3		139, A-4
N RAINIER ST	123, C-2		94, B-1	PARKROY PL	89, A-4
N RIVER DR	94, B-2		97, B-4	PARKWAY DR	87, A-3
N ROOSEVELT ST	123, C-2	NW EVERGREEN CT	97, B-3	PASO FINO CT	81, A-4
N STARK AVE	90, B-1	NW FIR AVE	97, B-4	PASO FINO DR	78, B-1
	90, B-2	NW MOCKINGBIRD HILL LN	94, C-2		81, B-4
N SUDDEN VALLEY RD	91, B-2	<b>O</b>		PASTURE RD	156, A-4
N UNION AVE	90, C-3	OATMAN PT	82, B-3	PATRICK ST	86, C-2
N VENTURE RD	91, B-3	OBERG RD	31, C-3	PEACEFUL PINE LN	108, D-4
N WARREN ST	123, A-2		125, C-1		109, A-4
NAHALEE	89, D-2		127, C-4	PEACH HAVEN CT	95, A-3
NATURE SHORES DR	86, C-4	OGILBY PL	81, C-2	PEACHTREE CIR	149, C-2
NAVAJO LN	84, A-1	OHIO ST	86, B-3	PEAR LN	86, A-3
NE BLUERIDGE DR	97, C-2	OHME VIEW NW	97, C-2	PEARL HILL OIL	56, A-3
NE CASCADE AVE	100, C-2	OHRAZDA LN	87, B-1	PEARL HILL RD	55, D-3
NE J ST	90, A-1		93, A-4		56, B-2
NE NICKEL LN	90, A-1	OLD CABIN RD	110, C-3		150, C-4
NE NOBLE LOOP	90, A-2	OLD FERRY RD	115, C-3	PEARL HILL RD DETOUR ROUTE	150, C-4
NE OLYMPIC DR	90, A-1	OLD HIGHLAND ORCHARD RD	56, A-2	PEBBLE DR	143, C-1
NE VISTA DEL REY DR	97, C-2	OLD TODORA RD	12, D-1		145, B-4
NELPAR DR	8, C-1		12, D-2	PECOS DR	78, B-1
	100, D-1		80, C-1	PENDELL RD	60, C-2
	103, C-4		81, A-1		60, D-3
NELSON PL	89, D-2	OLDS STATION BRIDGE RD	97, B-3		68, C-4
NELSON SIDING RD	75, C-2	OLSON RD	13, A-1		148, B-2
	75, C-3		19, D-3	PENN AVE	5, D-3
NEPTUNE PL	89, D-2	ORANGE BLOSSOM RD	103, C-4		86, C-2

## PERKINS RD - RD 9 NW

<b>ROAD</b>	<b>PAGE</b>	<b>ROAD</b>	<b>PAGE</b>	<b>ROAD</b>	<b>PAGE</b>
PERKINS RD	158, D-1	RD 1 NW	25, D-3	RD 5 NW	25, C-1
PHEASANT DR	78, C-2		26, B-3		26, D-1
PILOT ROCK RD	30, A-3		120, D-2	RD 5 SE	14, A-1
PINE GROVE RD	126, C-3	RD 1 SW	19, A-1		20, C-3
PINE HOLLOW DR	143, D-3		25, D-4	RD 5 SW	18, C-3
	144, A-3		26, D-4		19, C-3
PINE ST	159, B-1	RD 2 NE	27, A-3	RD 5.2 SE	14, C-1
PINE TREE RD	109, D-1		29, B-3	RD 6 NE	28, B-1
PINE VIEW DR	130, B-4	RD 2 NW	23, D-3		29, B-1
PINEWOODS WAY	109, D-1		24, A-3		30, B-1
PINTO DR	78, D-3		25, B-3	RD 6 NW	23, D-1
PINTO PL	78, D-3		26, B-3		24, A-1
PIOCHE PL	81, D-3		121, C-3		24, B-1
PIONEER LN	90, A-2		122, A-3		25, A-1
	110, B-1		123, A-3		26, A-1
PIONEER PL	79, A-2		123, D-3		26, C-1
PIONEER RD	115, D-1	RD 2 SE	20, D-2		133, A-3
	117, D-4		21, B-2	RD 6 SE	13, D-1
PIXLEE RD	14, B-3	RD 2 SW	17, D-2		14, B-1
PLATEAU DR	95, A-2		18, D-2	RD 6 SW	12, A-1
PLATEAU PL	95, B-2		19, A-2	RD 6.5 NW	26, B-1
PLATEAU VISTA WAY	11, C-4	RD 3 NE	27, A-2		133, A-2
PLAYLAND CT	115, C-4		29, A-2	RD 7 NE	35, B-3
PLUMA PL	82, A-3	RD 3 NW	24, B-2		37, B-3
PONCHO CT	79, B-1		25, B-2	RD 7 NW	26, C-1
PONDEROSA RD	109, A-4		26, A-2		32, A-3
	109, B-3		123, A-1		33, A-3
PONDOSA DR	81, B-2	RD 3 SE	20, D-2		33, C-3
PONY DR	78, B-2		21, A-2		34, B-3
PORT RD	161, D-3		21, B-2		133, C-1
POWDER LN	115, C-4		21, C-3	RD 7 SE	14, B-2
PRAIRIE DR	95, B-2	RD 3 SW	16, C-2	RD 7 SW	12, B-1
PRATT CT	95, A-1		18, C-2	RD 7.5 NE	38, B-3
PRISCILLA LN	112, C-4		19, A-3	RD 7.5 NW	32, C-3
<b>Q</b>			106, B-1	RD 7.5 SW	9, B-1
QUAIL LN	140, A-2		108, B-4		102, B-2
QUAIL RUNTRAIL	97, A-4		108, C-3	RD 8 NE	35, C-3
QUARTER HORSE DR	82, A-4	RD 3.8 SE	20, C-3		36, D-3
QUARTZ DR	143, D-3	RD 4 NE	28, D-2		37, A-3
	144, A-3		29, B-2		37, D-3
<b>R</b>		RD 4 NW	23, D-2		38, A-3
RAILROAD AVE	147, B-3		24, A-2	RD 8 NW	32, C-3
RAILROAD ST	147, A-3		24, C-2		33, B-3
RAINBOW LN	115, C-3		26, B-2		129, C-3
RAM RD	75, C-2	RD 4 SW	17, D-3	RD 8 SE	13, C-2
RATTLER LOOP	78, D-3		18, C-3		82, C-2
	79, A-3		19, B-3	RD 8 SW	9, C-2
RAWHIDE CT	78, C-2	RD 4.5 NW	26, D-2	RD 8.2 NE	35, C-3
RAY LN	118, A-2	RD 5 NE	27, B-1	RD 8.5 NW	32, D-3
RAYMOND AVE	149, D-3		28, C-1	RD 9 NE	36, D-2
	150, A-4		29, B-1		37, B-2
RAYMOND RD	89, A-4		30, A-1		38, A-2
RD 1 NE	28, C-4	RD 5 NW	23, D-1	RD 9 NW	33, B-2
RD 1 NW	24, B-3		24, A-1		34, B-2
	25, B-3		24, D-1		

## RD 9 SW - RD C.25 REX

ROAD	PAGE	ROAD	PAGE	ROAD	PAGE
RD 9 SW	9, C-2	RD 16 NE	44, A-2	RD 28.5 REX	59, D-2
	9, D-2	RD 16 NW	40, B-2	RD 29.5 NW	62, D-4
RD 9.5 NE	35, B-2	RD 17 NE	42, B-1		154, C-4
RD 9.5 SW	9, C-3		48, A-4	RD 30 NE	64, D-4
	10, A-3	RD 17 NW	47, C-4		66, C-4
RD 10 NE	35, A-2	RD 18 NE	48, B-4	RD 30.75 REX	67, D-4
	36, A-2		49, C-4	RD 31 NW	62, B-3
	37, A-2		50, A-4		152, C-1
	38, B-2		51, A-4		153, A-1
RD 10 NW	33, C-2	RD 18 NW	47, B-4	RD 31 REX	68, A-4
	34, C-2	RD 19 NE	48, C-3	RD 32 NE	66, D-2
	136, C-4		49, B-3		67, A-3
	137, B-4		50, B-3	RD 32 REX	68, A-3
RD 10 SW	9, C-3	RD 20 NE	47, D-3	RD A NE	27, A-4
	10, C-3		48, C-3		35, A-2
RD 10.25 NE	35, D-2		48, D-3		35, A-3
RD 11 NE	41, C-4		49, C-3		41, A-3
	42, C-4		50, C-3	RD A NW	26, D-1
	43, D-4		50, D-3		26, D-3
RD 11 NW	39, C-4		51, A-3		34, D-2
	40, C-4	RD 20 NW	46, D-3		40, D-4
	137, A-2		47, B-3		47, D-1
RD 11 SW	10, D-3		47, C-3		54, D-3
RD 12 NE	41, A-4	RD 21 NE	49, B-2		154, B-4
	42, B-4		51, B-2	RD A SE	27, A-4
	43, D-4	RD 21 NW	47, C-2	RD A SW	19, D-3
	44, C-4	RD 21.25 NE	49, C-2	RD A.5 NW	47, C-3
RD 12 NW	39, D-4	RD 22.5 NW	47, C-2	RD B NE	27, B-1
	40, A-4	RD 23 NW	47, D-1		41, B-2
RD 12 SW (DOUGLAS-GRANT SHARED)	13, A-4	RD 24 NE	49, A-1		48, B-4
			49, D-1	RD B NW	26, C-2
RD 13 NE	41, A-3		50, B-1		34, C-3
	42, B-3		51, A-1		40, C-4
	43, A-3	RD 24 NW	47, D-1		53, D-4
	44, C-3	RD 24 NW (GRANT COUNTY)	13, C-4		133, C-2
	147, C-4		14, B-4	RD B REX	67, C-3
RD 13 NW	39, D-3	RD 25 NE	55, A-3		67, C-4
	40, B-3		56, B-3	RD B SW	19, C-3
	40, D-3		57, C-3	RD B.75 NE	55, B-3
	140, D-2	RD 25 NW	47, B-1	RD C NE	35, B-3
RD 14 NE	41, B-3		47, C-1		41, B-2
	42, D-3		54, D-3		48, B-4
	43, D-3	RD 26 NE	55, B-3	RD C NW	26, B-2
	147, A-2		57, C-3		34, B-3
	147, C-2	RD 26 NW	54, C-3		40, B-2
RD 14 NW	40, B-3	RD 26 REX	59, B-3		40, C-4
	40, C-3		60, A-3		47, B-4
RD 15 NE	41, A-2	RD 26.75 NE	59, A-3		133, B-4
	42, B-2	RD 27 NE	56, C-2	RD C REX	67, D-3
	42, D-2		57, D-2		69, A-3
RD 15 NW	40, A-2		58, B-2	RD C SE	13, B-2
	144, D-2		59, A-3		13, B-3
RD 15.75 NE	43, A-2	RD 27 NW	54, C-2		79, D-1
RD 16 NE	41, A-2	RD 28 NE	56, D-2		82, D-3
	42, B-2		57, B-2	RD C SW	19, B-3
	43, B-2	RD 28 NW	54, D-2	RD C.25 REX	67, D-3

## RD D NE - RD Q NW

ROAD	PAGE	ROAD	PAGE	ROAD	PAGE
RD D NE	27, C-1	RD H NE	42, B-3	RD L NW	24, D-3
	27, C-2		49, B-3		24, D-4
	35, C-2		56, B-3		32, D-3
	41, C-3	RD H NW	25, C-1	RD L NW CUTOFF	25, A-3
	48, C-3		25, C-4	RD L SE	21, D-2
RD D NW	26, B-2		137, C-4	RD L.2 NW	24, D-1
	26, B-4	RD H SE	14, B-1	RD M NE	29, A-1
	34, B-3		21, B-3		29, A-3
	40, B-2		28, B-4		37, A-2
	47, B-3	RD H SW	18, C-3		43, A-4
RD D SE	20, C-3	RD I NE	36, B-2	RD M NW	24, D-2
RD D SW	12, B-2		49, B-3		24, D-3
	19, B-3		49, C-4	RD M SE	29, A-4
RD E NE	27, D-1		56, B-3	RD M SW	17, D-3
	41, D-2		56, C-2	RD M.5 NW	32, C-3
	147, B-1	RD I NW	25, B-4	RD N NE	29, B-3
	147, B-4		33, B-2		29, B-4
RD E NW	26, A-1		137, A-2		37, B-2
	26, A-3	RD I SE	21, B-3		37, B-3
	40, A-1	RD I SW	18, B-2		43, B-3
	40, A-2	RD J NE	28, C-1		50, B-4
	40, A-3		28, C-4		57, B-3
	40, A-4		42, C-4	RD N NW	24, C-2
RD E SE	13, D-1		49, C-1	RD N SW	10, C-4
	13, D-3		49, C-3		24, C-4
RD E SW	12, A-1		49, C-4	RD N.5 NW	32, C-3
RD F NE	35, D-2		56, C-2	RD O NE	29, B-4
	41, D-4	RD J NW	25, B-1		37, B-3
RD F NW	25, D-1		25, B-4		43, B-2
	25, D-2		33, B-3		50, C-3
	25, D-4		136, B-4	RD O NW	24, C-4
	33, D-2	RD J SE	14, C-1		32, B-3
	39, D-4	RD J SW	11, B-1		123, B-1
	144, D-3		18, B-2		123, B-4
RD F SE	13, D-1	RD J.5 NW	25, B-1	RD O SW	24, C-4
	20, D-3	RD K NE	28, D-4	RD O.5 NW	32, B-3
RD F SW	18, D-3		36, D-2	RD P NE	29, C-1
	25, D-4		36, D-3		29, C-3
RD G NE	28, A-4		42, D-2		37, C-3
	42, A-2		49, D-1		50, C-1
	42, A-4		49, D-2		50, C-2
	49, A-1		49, D-4		50, C-3
	49, A-2		56, D-3	RD P NW	24, B-2
	49, A-4	RD K NW	25, A-3		24, B-3
RD G NW	25, D-2		33, A-2		32, B-3
	33, D-3		135, D-4		129, D-2
	39, D-4	RD K SW	11, A-1	RD P.8 NW	32, A-3
RD G SE	14, A-1		18, A-2		129, B-3
	14, A-3	RD L NE	28, D-3	RD Q NE	29, D-1
	21, A-3		29, A-1		43, D-2
	28, A-4		42, D-2		50, D-3
RD G SW	18, D-3		49, D-3		57, D-2
RD G.5 NW	39, C-3		56, D-2	RD Q NW	24, A-2
	140, D-2		65, A-3		24, A-4
RD H NE	28, B-1		64, D-3		120, C-4
	28, B-4				

## RD Q SW - S MASON AVE

<b>ROAD</b>	<b>PAGE</b>	<b>ROAD</b>	<b>PAGE</b>	<b>ROAD</b>	<b>PAGE</b>
RD Q SW	17, A-2 110, B-1	RIVER VIEW DR	130, B-4	S DOUGLAS CREEK RD	17, D-1 24, D-4
RD R SW	9, D-2	RIVER WALK PL	94, B-1	S FRANKLIN AVE	123, B-3
RD S NE	30, A-1 51, A-1 51, A-4	RIVERSIDE DR	86, B-3 86, C-3	S GARDEN AVE	86, D-3
RD S NW	23, D-2	RIVERSIDE PL	86, B-3	S GEORGIA AVE	89, A-3
RD S SW	9, C-1 9, D-2	RIVERVIEW DR	88, C-3	S GILMORE PL	89, A-3
RD T NE	38, B-2 44, B-3 51, B-3	RIVERVIEW RD	135, C-1 138, D-4	S GREENE ST	123, B-3
RD T SW	9, C-3	ROAN CT	78, B-3	S GROVER AVE	89, A-3
RD U NE	44, C-4 51, B-2 58, B-2 58, B-3	ROBIN PL NW	94, C-2	S HARRISON ST	123, B-3
RD U SW	9, B-1 9, B-2 106, B-4	ROCK CHUCK PL	78, D-2	S HOUSTON AVE	89, A-4
RD U.75 SW	99, D-1	ROCK CT	79, B-2	S IOWA AVE	83, C-1 89, A-3 89, A-4
RD V NE	44, C-4 66, C-4	ROCK HILL RD	46, D-3	S JACKSON AVE	89, A-4
RD V SW	9, B-2 102, D-3	ROCK ISLAND DR	86, D-3 87, A-3	S JACKSON ST	123, A-3
RD W NE	44, D-4 58, D-2	ROCK ISLAND GRADE RD	2, B-1 10, C-2	S JAMES AVE	83, C-1 89, A-4 89, A-4
RD X NE	45, A-2 58, D-3	ROCK ISLAND RD	5, C-3 83, C-1 84, D-2	S JAMESON LAKE RD	27, C-3
RD Y NE	59, A-3	ROCKY RD	85, A-2 85, D-3 86, C-3 88, D-4	S JARVIS AVE	83, C-1 89, B-4
RED APPLE RD	128, C-1 131, C-4	RODEO CT	78, C-2	S JEFFERSON ST	123, C-3
RED DUN CT	81, B-4	ROLFS CT	88, D-2	S JUNE AVE	89, B-3
RED HAWK DR	127, C-4	ROLFS PL	88, D-2	S KANSAS AVE	89, B-4
RED RIVER CT	78, B-2	ROSE RD	1, D-3 73, C-2	S KARRY LN	89, B-4
RED ROSE LN	144, B-1	ROUND UP CT	78, B-3	S KELLER AVE	83, D-1 89, B-3
RED TAIL DR	135, B-1	ROWAN ST	83, B-1 89, A-4	S KENT CT	89, B-4
REDFIELD RD	23, D-4 111, D-2 112, A-2 120, A-4	RUBY LN	117, D-4	S KENT PL	89, B-4
REEDER ST	159, C-2	RUDOLPH RD	70, C-2	S KENT PLZ	89, C-4
REEDS WAY	134, C-2	RUUD CANYON RD	17, A-2 109, D-1 110, B-1 113, A-4 134, D-1	S KENTUCKY AVE	83, D-1 89, B-4
REMUDA DR	81, C-4	RYLAN RD		S LARCH AVE	83, D-1
RIBBON CLIFF RD	126, C-3	<b>S</b>		S LARCH PL	83, D-1
RICHARDS AVE	159, C-1	S ADAMS ST	123, C-3	S LAWLER AVE	83, D-1
RIDGE RD	143, A-1	S ANCHOR LN	84, C-2	S LEE CT	89, C-3 89, C-4
RIDGEMONT DR	89, A-3	S BARKER DR	84, A-1	S LEXINGTON PL	83, D-1
RIDGEWAY RD	84, D-1	S BILLINGSLEY DR	85, A-1	S LINCOLN PL	83, D-1
RIGGS RD	162, A-4	S BLANCHARD LOOP	89, C-4	S LINDEN AVE	89, B-3
RIMINI PL	81, D-3	S CAMPBELL PKWY	85, A-1 90, C-4	S LOMBARD AVE	89, C-3
RIMROCK WAY	83, B-1	S CENTRAL AVE	123, B-3	S LYLE AVE	83, D-2 89, C-4
RIVER DR	75, C-4	S CHELAN AVE	123, B-3	S LYNN AVE	89, C-4
RIVER GLEN DR	141, C-1	S COLUMBIA AVE	123, B-3	S LYNN DR	89, C-4
RIVER VALLEY VIEW	94, B-1	S DAROGA PARK LN	125, A-3	S MAJESTIC DR	84, A-2
		S DEAN AVE	88, D-4	S MANDOLIN AVE	89, C-3
		S DIVISION RD	19, D-2	S MANSFIELD BLVD	147, B-2
				S MARNA LN	84, A-2
				S MARY AVE	84, A-1 84, A-2
				S MARY LN	89, C-4
				S MASON AVE	89, C-4

## S MEADOWBROOK LN - SR 28

ROAD	PAGE	ROAD	PAGE	ROAD	PAGE
S MEADOWBROOK LN	89, C-3	SARAPE CT	79, B-1	SNAFFLE DR	81, D-4
S MONROE ST	123, C-3	SAUNDERS AVE	87, A-3		78, D-1
S NANCY AVE	84, A-1	SE FALCON VIEW DR	84, C-1	SOAPSTONE DR	143, B-1
S NEVADA AVE	84, A-2	SE KLATAWA ST	84, D-3	SOCCER RD	75, C-4
	89, D-4		85, A-3	SODEN ST SE	89, C-3
S NILE AVE	84, B-1	SE LADERA LN	86, A-1	SONGBROOK	89, D-2
	90, A-3	SE RIVERS EDGE CT	84, D-2	SONORA PL	81, C-4
S PAR LN	84, C-1	SE VANTAGE DR	85, C-3	SORREL DR	78, D-4
S PERRY AVE	84, C-2	SE YAHWA ST	85, A-2	SOUTH SHORE DR	141, C-2
S QUINCY AVE	84, C-2	SECOND AVE	133, B-3	SPANISH CASTLE RD	70, C-1
S RAINIER ST	123, C-3	SEMOLINA LOOP	95, C-2		70, C-2
S ROLAND AVE	90, B-3	SERVICEBERRY LN	119, D-1	SPARTA WAY	81, B-3
S ROLAND CT	90, B-3	SETTLER LN	78, D-1	SPOKANE ST	148, C-3
S SMITH LAKE RD	60, A-4	SETTLER PL	78, D-2	SPRING CANYON RD	146, A-3
S STARK AVE	84, D-2	SHADY LN	127, C-1		146, B-3
	90, B-3	SHAFTER PL	81, D-4		146, B-4
S TEXAS AVE	90, C-3	SHANIKO PL	80, D-4	SPRING LN	135, D-1
S TYEE AVE	85, A-3	SHEAR GRANITE DR	143, C-1	SPRING VALLEY RD	72, -1
S UNION AVE	84, D-1	SHED RD	126, C-3	SPRING WHEAT RD	95, C-2
	84, D-2		152, D-1	SPRINGHILL DR	97, C-4
	90, C-3	SHELDON ST	147, C-2	SPRUCE CT NW	97, A-3
	90, C-4	SHELTON RD	29, B-4	SPUR CT	78, B-4
S VAN SICKLE AVE	85, C-2	SHERI CT	88, D-1	SPUR LN	139, C-3
S VAN WELL AVE	5, C-2	SHOP LOOP RD	125, A-2	SR 17	22, B-2
	85, C-1	SHOP RD	152, D-1		29, D-2
	91, B-3		155, D-4		30, A-4
	91, B-4	SHORE DR	105, D-1		37, D-3
S WARD AVE	5, C-3	SHORT HORN	78, B-3		43, D-4
	85, D-1	SHORT ST	60, C-4		48, D-1
	91, C-3		147, B-3		49, D-1
S WARREN ST	123, B-3	SHRINER LN	126, D-3		50, B-2
S WEBB AVE	5, C-2	SIERRA DR	130, B-4		50, D-3
	91, D-4	SILICO ST	133, C-2		55, C-2
S WEBB PL	5, C-3	SILKS CT	89, C-4		55, D-3
	86, A-1	SILO DR	95, C-2		62, D-2
S WELLS AVE	5, C-3	SILVEST RD	130, C-4		63, A-2
	86, B-1	SIMON ST	88, D-3		149, D-1
S WITTE AVE	86, C-1	SIMPSON ST	147, C-2		150, B-2
	92, A-4	SINGLETON RD	31, D-2		150, C-4
SACAGEWEA DR	79, A-2		131, C-4		160, B-4
SAGE ST	159, B-1	SINGLETREE DR	77, D-1		163, C-3
SAGEBRUSH DR	13, B-3		78, B-1	SR 28	1, B-2
	79, A-1	SKEELS RD	31, B-3		2, A-1
SAGEBRUSH HILL RD	108, D-1		126, D-1		70, D-1
	111, D-4		127, A-2		71, C-3
SAGEBRUSH RD	107, A-1	SKI VIEW DR	95, A-3		72, -2
SAGELAND RD	87, B-1	SKI VIEW PL	95, A-3		73, B-2
	93, A-4	SKYROCKET LN	94, D-1		75, D-4
SAND CANYON CT	95, A-3	SLACK CANYON RD	11, C-1		76, B-2
SAND CANYON RD	95, B-2	SMILE DR	88, D-1		83, C-1
SAND HILL RD	48, D-1	SMITH LAKE RD	60, A-3		84, B-2
	55, D-3		68, A-3		85, B-3
SANDCASTLE DR	126, C-2		68, A-4		86, D-3
SANDY SHORES DR	132, B-1	SNAFFLE CT	78, D-1		87, B-4
SANGER PL	81, C-4				88, C-3
					94, C-3

# SR 155 - US 97

<b>ROAD</b>	<b>PAGE</b>	<b>ROAD</b>	<b>PAGE</b>	<b>ROAD</b>	<b>PAGE</b>
SR 155	60, D-4	SUMMIT DR	95, B-2	TYEE VIEW LOOP RD	120, A-1
	148, D-4	SUN COVE DR	131, B-2		121, D-4
SR 172	26, C-4	SUN COVE RD	131, C-2	TYRONE PL	80, D-3
	34, C-3	SUN VEIL LN	94, D-2	<b>U</b>	
	40, C-4	SUNDANCE	89, D-2	UPPER DANIELS DR	95, A-3
	40, D-3	SUNDAY DR	89, D-2	URBAN INDUSTRIAL WA	90, A-3
	41, C-3	SUNFLOWER LN	144, B-1	US 2	20, C-2
	42, B-3	SUNNY LN	136, A-2		23, B-4
	43, B-3	SUNRISE CT	2, C-2		24, A-3
	133, B-2		75, C-1		24, C-3
	147, A-2		76, C-4		25, B-4
	147, D-2	SUNRISE PL	95, A-2		26, B-4
SR 173	62, D-2	SUNRISE WAY	110, A-1		27, A-4
	62, D-3	SUNSET HWY	8, C-3		27, D-4
	63, B-3		94, C-3		28, C-4
	63, B-4		97, B-1		29, A-4
	149, C-2	SUNSET WAY	109, C-2		29, C-4
	157, B-2	SUTRO PL	82, A-2		30, A-4
	158, D-1	SYCAMORE CT NW	97, B-3		97, B-3
	159, B-1	<b>T</b>			115, D-2
	159, D-2	TACK CT	82, A-4		116, C-1
	161, C-3	TACOMA AVE	149, D-3		119, A-1
SR 174	50, D-2	TALON ST NE	89, D-2		121, C-4
	51, A-2	TAPADERO CT	79, B-2		122, C-2
	59, C-4	TAPADERO DR	79, B-2		123, A-3
	60, B-3	TEDFORD ST SE	89, A-3		123, D-2
	60, C-4		89, B-3	US 2/97	8, B-3
	148, A-3	TERRACE CT NE	94, D-4		8, C-1
SR 285	8, C-4	TERRACE PL	87, A-1		15, C-3
	88, B-3	TEXAS LOOP	78, B-4		97, C-1
	94, A-4	THISTLE CT	81, C-4		100, C-2
STAFFORD RD	131, D-3	THOMAS DR	143, C-3		103, D-3
	132, A-3	THOMPSON RD	11, C-4		104, B-1
STALLION CT	81, A-4	THOROUGHbred DR	79, A-1		105, C-3
STANDERFER ST	88, C-2	TIETON PL	117, D-4		114, C-3
STANFIELD LN	89, D-1	TITCHENAL CANYON RD	17, C-3		115, C-3
STATE AVE	159, C-4	TRACTOR LOOP	95, B-1	US 97	23, B-3
STEPHANIE PL	112, B-3	TRAILS END RD	11, C-4		31, B-3
STEVENS AVE	148, C-4	TRINITY DR	82, A-3		32, C-2
STINAR RD	23, C-2	TRINITY PL	82, A-3		39, A-4
	121, A-1	TROJAN PL	82, A-3		46, C-4
STIRRUP PL	78, B-2	TROPICO PL	81, D-4		46, D-1
STONE BOAT PL	78, A-3	TUMBLEWEED CT	81, C-4		53, B-3
STONERIDGE DR	94, D-3	TUMBLEWEED TRAIL	81, D-4		62, C-2
	95, A-3	TUMBLEWEED WAY	78, D-1		115, C-2
STOUT RD	67, B-1		80, D-3		117, D-4
	69, A-4		81, B-4		118, A-1
STRAHL CANYON RD	59, C-3	TURTLE ROCK RD	104, A-1		124, D-1
	67, A-3		105, C-4		125, A-3
	67, C-4	TWIN PEAKS VW	95, A-2		126, D-4
STUBBLE DR	78, C-4	TWIN PEAKS VW	95, A-2		127, A-2
STUHMILLER RD	1, C-2	TWIN W RD	132, B-1		130, D-4
	73, B-1	TYEE PL	85, A-3		131, A-3
STUHMILLER RD	74, B-3	TYEE VIEW LOOP RD	119, B-2		132, A-2
STULL CT	94, D-2		119, C-1		134, C-1

## US 97 - ZERELDA RD

ROAD	PAGE	ROAD	PAGE	ROAD	PAGE
US 97	138, D-4	W FIRST ST	123, B-2	WOODSTONE LN	86, D-1
	139, A-2	W FOURTH AVE	147, B-2	WREN NEST RD	112, B-4
	141, A-4	W LOCUST ST	123, A-3	WRIGHT LN	125, A-2
	142, D-3	W MAPLE ST	123, B-3	<b>Y</b>	
	145, B-2	W MARINE VIEW DR	131, B-2	YARBROUGH DR	143, D-2
	151, B-2	W MARINE VIEW PL	131, B-2		143, D-3
	155, B-4	W PARK ST	123, B-3	YARROW LN	112, A-4
	156, D-1	W POPLAR ST	123, B-2	YEARLING CT	78, C-2
US 97 ALT	15, C-2	W RAILROAD AVE	147, B-2	YELLOW TOPAZ LN	144, A-1
	23, B-2	W ROCKY ROAD DR	115, C-3	YOKE CT	78, D-1
	31, D-1	W SECOND AVE	147, B-2	<b>Z</b>	
	97, A-1	W SECOND ST	123, B-2	ZANOL LOOP RD	115, C-1
	100, B-1	W SUNRISE LN	76, C-4	ZENA PL	81, C-4
	103, C-1	W THIRD AVE	147, B-2	ZERELDA RD	62, C-3
	105, B-2	W THIRD ST	123, B-2		156, B-4
	114, A-2	W WALNUT ST	123, B-3		
	115, B-3	WAGON RD	11, D-3		
	117, C-3	WAKEFIELD LN	119, C-3		
	124, C-2	WALL AVE	147, C-2		
	126, C-1	WALNUT ST	147, B-2		
	130, D-2	WAREHOUSE LOOP RD	125, A-2		
	131, B-1	WASHBURN AVE	159, A-1		
UTE AVE	85, B-1		162, A-4		
UTOPIA DR	143, B-3	WASHINGTON ST	150, A-3		
<b>V</b>		WEAVER RD	105, D-2		
VALLEY MALL PKWY	88, C-2	WEBER SPRINGS RD	66, B-4		
VALLEY VIEW BLVD	95, A-3	WEBSTER PARK TER	94, C-4		
VAN WINKLE RD	31, B-3	WEIMER RD	130, B-4		
	126, C-3		130, C-4		
VEEDOL DR	95, A-1	WELCH LN	95, B-4		
VICTORIA CT	94, B-1	WESTVIEW DR	94, D-1		
VIEBROCK DR	108, D-3	WHEATRIDGE DR	95, B-2		
VINE ST NE	97, C-4	WHITE OAKS DR	81, B-2		
VINEYARD DR	132, B-1	WHITEBIRD PL	114, B-4		
VISTA LOOP RD	120, A-4	WHITLAM AVE	159, C-1		
VISTA VIEW PL	95, A-3	WHITLEY CANYON RD	154, B-2		
VULCAN RD	70, C-2		156, D-3		
VULCAN SIDING RD	70, C-1		157, A-3		
<b>W</b>			157, A-4		
W ASH ST	123, A-2	WHITNEY CT	95, A-1		
W BASELINE RD	24, B-4	WILCOX RD	150, C-4		
	24, D-4	WILD TURKEY RD	107, A-1		
	120, C-4		107, B-1		
W BEACH DR	131, A-3		109, A-4		
W BEECH ST	123, A-3		109, B-3		
W BIRCH ST	123, B-3	WILDERNESS WAY	78, C-3		
W COYOTE TRAIL	13, A-3	WILDLANDS DR	78, C-3		
	78, B-2	WILLOW VIEW DR	130, B-4		
	79, A-1	WILLWOOD DR	105, D-1		
	82, A-4	WILMOT ST	147, B-2		
W ELM ST	123, B-3	WILSHIRE ST NW	94, B-2		
W EMERSON DR	131, A-3	WOLF HOLLER RD	40, A-1		
W ENTIAT DR	131, B-3		40, A-4		
W FIRST AVE	147, B-2	WOODRIDGE DR	92, B-4		

# Douglas County Historical Road Names Index

## (ADAMS RD) - (LOGAN RD)

ROAD	PAGE	ROAD	PAGE	ROAD	PAGE
<b>(A)</b>		(CUNNINGHAM RD)	67, C-4	(HARPER RD)	42, B-2
(ADAMS RD)	30, A-1	<b>(D)</b>			49, B-2
(AIRPORT RD)	24, C-3	(DANIELSON LOOP	26, A-3		49, B-4
(AIRPORT RD)	123, D-1	RD)	26, A-4	(HARPER RD)	49, D-2
(ALSTOWN CUTOFF RD)	18, A-2	(DEL RIO RD)	51, C-1	(HAUL RD)	13, C-2
(ALSTOWN OIL)	18, A-3		57, D-2		82, C-2
(ALSTOWN RD W)	17, D-3		58, B-2	(HAWKS CLIFF RD)	44, C-2
(ARMOUR RD)	54, D-2		58, C-3		45, A-2
	54, D-3		58, D-3	(HAYDEN MCKEE RD)	58, D-2
(ARMSTRONG E RD)	19, C-3	(DELBERT JACOBSON	33, C-3	(HEISIG RD)	27, A-2
(ARMSTRONG RD)	12, A-1	RD)	137, C-3	(HERITAGE RD)	28, D-2
	26, A-4	(DOUGLAS CREEK RD)	18, B-3		29, A-1
(ARMSTRONG W RD)	18, C-3	(DOUGLAS N RD)	25, A-1	(HIGHLAND SCHOOL	14, B-1
<b>(B)</b>		(DUMP RD)	24, A-2	RD)	21, C-2
(BADGER MTN RD)	24, B-4	(DYER HILL RD)	47, C-2	<b>(I)</b>	
(BECHTOL LOOP RD)	28, B-4		47, D-1	(IRMER OIL)	27, A-3
	28, C-3		48, A-3	<b>(J)</b>	
(BETCHER RD)	26, B-2	(DYER HILL RD)	54, C-3	(JONES RD)	29, B-4
(BONETA FLATS RD)	47, A-1		54, D-3		32, B-3
(BRANDTS RD)	25, C-2	<b>(E)</b>		(JONES RD)	44, C-3
(BRIDGEPORT HILL RD)	48, B-4	(E ST ANDREWS RD)	29, C-1		129, D-3
(BROMILEY RD)	9, B-2		30, A-1	(JORDAN RD)	24, B-3
	102, D-4	(ED THERY'S RD)	21, A-2	<b>(K)</b>	
(BROWN'S CANYON	32, B-3	<b>(F)</b>		(KAIRO RD)	34, C-2
RD)	129, D-3	(FAIRVIEW RD)	42, B-2	(KELLY DAVIS RD)	18, A-3
(BROWNS RD)	24, B-3		42, D-2	(KENNEY OGLE RD)	24, B-4
	123, B-1	(FARMER S RD)	26, C-4	(KESTER RD)	35, D-2
(BUCKEYE RD)	36, D-3	(FERREL RD)	11, A-1	(KROPP RD)	62, D-4
	37, D-2		17, D-3		154, C-4
<b>(C)</b>			18, A-3	<b>(L)</b>	
(CARPENTER RD)	51, A-3	(FIELDER RD)	57, C-2	(LAMOINE RD)	33, C-3
	51, B-3		57, D-2		32, D-3
(CENTRAL FERRY	47, D-1	(FIVE MILE RD)	36, C-2	(LEAHY CUTOFF RD)	49, D-4
CANYON RD)	53, D-4		42, C-4		50, C-3
(CHALK HILLS RD)	49, D-1		49, D-3	(LEAHY OIL)	50, C-1
	57, A-3	(FOUR MILE RD)	36, B-2		50, C-2
	65, A-3		42, B-3		56, C-2
	65, A-4	<b>(G)</b>			56, C-3
	64, D-3	(GARRED RD)	29, C-2		56, D-2
(CHINA CREEK RD)	67, D-3		29, D-3	(LEE PETERSON RD)	12, B-1
	69, A-3	(GIBSON CUTOFF RD)	25, B-1	(LESLIE RD)	41, C-2
(CLARK RD)	9, B-2	(GLESNER RD)	40, C-3		47, C-4
	9, C-3	(GOAT RD)	34, D-3	(LOGAN RD)	25, D-1
	99, D-1		133, D-2		25, D-2
(COLD SPRINGS RD)	47, C-1	<b>(H)</b>			33, D-2
(COLEMAN RD)	56, B-3	(HANSON RD)	49, A-3		39, D-3
(CREEK RD)	9, C-1		49, B-3		40, A-3
	9, C-3	(HARDIN RD)	24, B-2		40, A-4
	9, D-2				

## (LOGAN RD) - (WITTE RD)

<b>ROAD</b>	<b>PAGE</b>	<b>ROAD</b>	<b>PAGE</b>	<b>ROAD</b>	<b>PAGE</b>
(LOGAN RD)	144, C-3	<b>(R)</b>		(TOMMY DAVIS OIL)	28, D-4
	144, D-2	(RAMM RD)	19, B-2	(TOUHEY RD)	35, B-3
(LOUISE RD)	21, B-2	(RICE RD)	29, C-2		35, C-2
	21, C-3	(RINKER LOOP RD)	66, C-4	(TRAM RD)	23, D-2
(LUTES & RAYS RD)	18, C-2	(RINKY RD)	26, C-2		24, A-2
<b>(M)</b>		(ROBERTS RD)	21, B-2	(TWIN SPRINGS RD)	67, C-3
(MARVIN LUDEMAN RD)	19, C-3	(ROCK ISLAND GRADE RD)	10, C-4		67, C-4
(MATTHIESEN RD)	35, B-2	(ROCK RD)	24, B-2	<b>(U)</b>	
	35, C-2	(ROCKS RD)	24, C-2	(UHRICH RD)	25, D-1
	41, C-2	(RUUD CANYON RD)	24, C-4		25, D-2
(MCCABE OIL)	59, A-3	<b>(S)</b>		<b>(V)</b>	
	66, D-4	(S MANSFIELD RD)	35, D-2	(VANCE RD)	51, B-2
	67, A-4		41, D-4		51, C-3
(MCGINNIS CANYON	23, D-4		147, B-4	<b>(W)</b>	
RD)	112, D-4	(S WATERVILLE RD)	17, D-2	(W GALLAGHER RD)	47, D-3
	120, B-4		24, C-4	(W ST ANDREWS RD)	28, D-1
(MCGRATH RD)	40, D-2		123, B-4		29, B-1
	48, A-4	(SACHS RD)	10, C-3	(WEAVER RD)	9, B-1
(MOLD LOOP RD)	38, A-3	(SCHICK LOOP RD)	26, D-2		106, B-4
	38, C-2	(SCHICK OIL)	26, C-2	(WEBERS RD)	66, D-2
(MUD SPRINGS RD)	40, C-3		26, D-3		67, A-3
	41, C-3	(SEVEN MILE RD)	42, D-4	(WESTERMAN RD)	18, A-2
	42, B-2	(SHINN RD)	10, D-3	(WHITEHALL RD)	14, A-1
(MYRNA NELSON RD)	24, D-3	(SIEBOLD HILL RD)	67, D-3		14, A-2
<b>(N)</b>		(SIMS LOOP RD)	44, A-3		20, D-2
(N MANSFIELD RD)	48, D-4		44, A-4	(WILLOW SPRINGS RD)	34, D-2
(N WATERVILLE RD)	24, C-2		44, B-4	(WITHROW RD)	26, C-1
	32, C-3	(SIX MILE RD)	42, D-4		26, D-1
	123, B-1		49, D-4	(WITTE RD)	9, C-2
(NELS NELSON RD)	23, D-1		50, A-4		
	24, A-1		50, B-3		
	24, B-3		50, B-4		
<b>(O)</b>			50, C-3		
(OLD DYER HILL RD)	47, D-1	(SLACK CANYON RD)	25, C-4		
(OLSON RD)	26, D-4	(SLUSSER RD)	25, C-1		
<b>(P)</b>			26, B-1		
(PAINTER RD)	33, D-2	(SPRAUER RD)	34, A-3		
(PARKS RD)	59, D-2	(ST ANDREWS RD)	29, C-2		
(PATEROS FERRY RD)	62, B-3		37, C-3		
	151, D-2	(STODDARD LOOP RD)	24, C-1		
	152, B-1		32, D-3		
	152, C-1	(SUPPLEE GRAVEL RD)	25, D-3		
	153, A-1	(SUPPLEE OIL)	25, D-3		
	155, D-4	<b>(T)</b>			
(PEACH RD)	46, D-3	(TANNEBURG OIL)	40, B-2		
	47, B-3		47, B-3		
(PENDELL RD)	68, A-4	(TED RICE RD)	29, C-2		
	68, B-3		29, D-1		
(PORTER RD)	23, D-1		30, A-2		
	24, A-1	(THREE DEVILS GRADE)	12, C-4		
(PROCTER RD)	27, C-2	(TITCHENAL CANYON RD)	17, D-3		
	27, D-1				

## Public Buildings and Schools Index

Name	Page	Name	Page
Bridgeport City Hall	149, D-2	Greater Wenatchee Irrigation District	5, B-2
Bridgeport Grade School	149, D-3		85, A-1
Bridgeport High School	149, D-2	Kenroy Elementary School	4, D-2
Bridgeport Middle School	149, D-2		89, B-2
Bridgeport Municipal Building	55, C-2	Mansfield City Hall	147, B-2
Bridgeport Police Station	55, C-2	Mansfield High School	147, B-1
	153, D-2	Mansfield Police Department	41, D-3
Bridgeport Post Office	55, C-2		147, C-2
	149, D-2	Mansfield Post Office	147, B-2
Cascade Elementary School	94, C-2	Mansfield Schools	41, C-3
Chelan-Douglas Health District	88, C-3	Mansfield Town Hall	41, C-3
Clovis Point Intermediate School	89, C-4	Orondo Elementary School	23, B-3
Douglas County Courthouse	24, C-3		117, D-4
	123, C-3	Orondo Post Office	23, B-4
Douglas County District Court	4, D-2		115, D-2
	88, D-3	Palisades Post Office	7, C-2
Douglas County Museum	24, C-3	Palisades School District	7, C-2
	123, B-3	Pangborn Airport Fire Station 222	90, A-3
Douglas County Public Services Building	94, C-3	Robert E. Lee Elementary School	94, D-4
Douglas County Public Utility District		Rock Island City Hall	5, D-3
	(PUD) #1 88, C-1	Rock Island Elementary School	86, C-3
Douglas County Sewer District	88, D-2		87, A-4
East Wenatchee City Hall	8, D-4	Rock Island Post Office	89, C-4
	88, C-1	Sterling Middle School	4, D-2
East Wenatchee Library	8, D-4		89, A-2
	88, C-1	Waterville City Hall	24, B-3
East Wenatchee Police	4, D-2		123, C-3
	8, D-4	Waterville Post Office	24, C-3
	88, C-1		123, C-3
East Wenatchee Water District	4, D-2	Waterville Public Library	24, B-3
	88, D-2		123, B-3
Eastmont High School	89, A-2	Waterville Schools	24, B-3
Eastmont Junior High School	4, D-2		123, C-3
	89, A-1		
Fire District 1	24, B-3		
	123, B-3		
Fire District 2			
- Headquarters Station 221	4, D-2		
- Main Station	88, D-3		
- Rock Island Station	87, A-2		
Fire District 4	23, A-4		
	115, C-3		
Fire District 5	41, D-3		
	147, B-2		
Fire District 7	159, D-1		
Grant Elementary School	89, B-3		

## Recreation in Douglas County Index

<b>Name</b>	<b>Page</b>	<b>Name</b>	<b>Page</b>
Apple Capital Recreation Loop Trail	88, D-4	Douglas Creek Recreation Area	11, B-2
Apple Capital Recreation Loop Trail & Park	83, B-1	Duffy Creek Recreation Area	17, D-4
	94, B-2	Eastmont Community Park	89, A-3
	97, A-4	Fireman Park	149, C-2
Badger Mountain Ski Hill	24, A-4	Highlander Golf Course	84, C-1
	120, B-4		84, D-1
Beebe Bridge Park	39, B-3	Kenroy Park	89, B-2
	139, A-1	Kirbey Billingsley Hydro Park & Trail	83, D-2
Berryman Park	150, A-3		84, A-2
Bouska Square	149, D-2	Lincoln Rock State Park	15, B-3
Bridgeport Bar State Wildlife Recreation Area	63, A-3		103, D-2
	159, D-1	North Central Washington District Fairgrounds	123, C-2
	161, B-3	Orondo River Park	117, D-2
	161, D-3	Pangborn-Herndon Memorial Park	95, A-2
	162, B-3	Rock Island Golf Course	87, A-3
	162, C-3		87, B-3
Bridgeport Marina RV Park	149, D-2		87, B-4
Central Ferry Canyon State	62, B-4	Rock Island RV Park	87, A-3
Wildlife Recreation Area	62, C-4	Rocky Reach Trail	103, C-3
	152, D-3	Roy Tedford Park	89, B-3
	153, A-3	Sagebrush Flat Wildlife Area	
	153, D-4	- Bridgeport Unit	48, C-2
Chief Joseph State Park	63, C-3		54, D-3
	163, A-4		149, A-1
Cole Memorial Park	148, D-3		149, C-4
Columbia Basin Wildlife Area		- Chester Butte Unit	28, C-1
- Banks Lake Unit	30, B-2		36, C-3
	30, C-1	- Dormaier Unit	28, B-2
	45, C-2	- Sagebrush Flat Unit	13, C-3
	52, D-3		79, C-2
- Sun Lakes Unit	14, C-2		82, C-3
	22, B-3	Schooler Park	86, D-2
	22, C-2	Wells Wildlife Area	
Crescent Bar Recreation Club	73, A-3	- West Foster Creek Unit	48, B-3
Crown Point State Park	148, D-3	Wenatchee Golf & Country Club	94, D-4
Daroga State Park	23, B-1	Wenatchee Valley Super Oval	95, A-1
	124, D-1		
	125, A-1		
Desert Canyon Golf Course	31, C-3		
	127, B-4		
Douglas Creek Trail	11, C-2		
	18, A-3		
Douglas Park	148, D-4		