

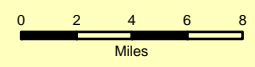
## Douglas County Shoreline Index Map

1



Date Created- 3/22/07

















- |                   |                       |                         |         |
|-------------------|-----------------------|-------------------------|---------|
| Township/Range    | <b>Transportation</b> | <b>Streams/channels</b> | Draws   |
| City / Town       | Major Arterial        | Canyons                 | Gulches |
| Urban Growth Area | Major Collector       | Coulees                 | Hollows |
| Dams              | Principle Arterial    | Creeks                  |         |
| Lakes             |                       |                         |         |



Disclaimer:  
This map is intended for general information only. Neither ACC or Douglas County makes any claim as to the accuracy or current condition of the data represented on this map.

# Douglas County 200 ft Shoreline Environment Designations


Includes Associated Wetlands

-  Railroads
-  Roads
-  Highways
-  Douglas County Cities
-  Hydro Projects
-  Urban Growth Area
-  Section Lines TRS
- Environment Designations**
-  Aquatic
-  High Intensity
-  Mixed Use
-  Natural
-  Rural Conservancy
-  Shoreline Residential
-  Urban Conservancy
-  20FTContourSW
-  Water

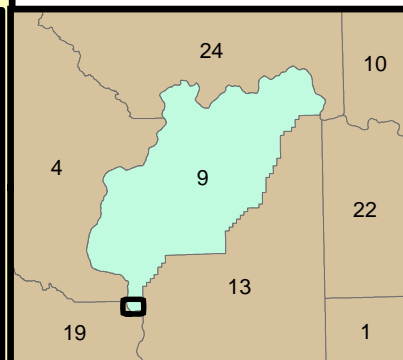
1:24,000

P

Date Created- 12/01/06



















**Disclaimer:**  
This map is intended for general information only. Neither ACG or Douglas County makes any claim as to the accuracy or current condition of the data represented on this map.




# Douglas County 200 ft Shoreline Environment Designations

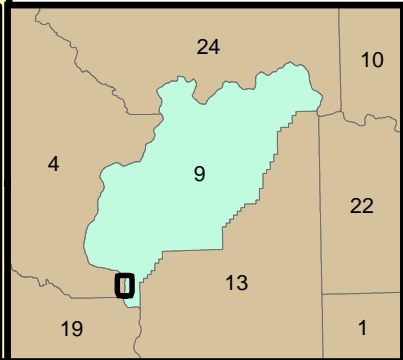
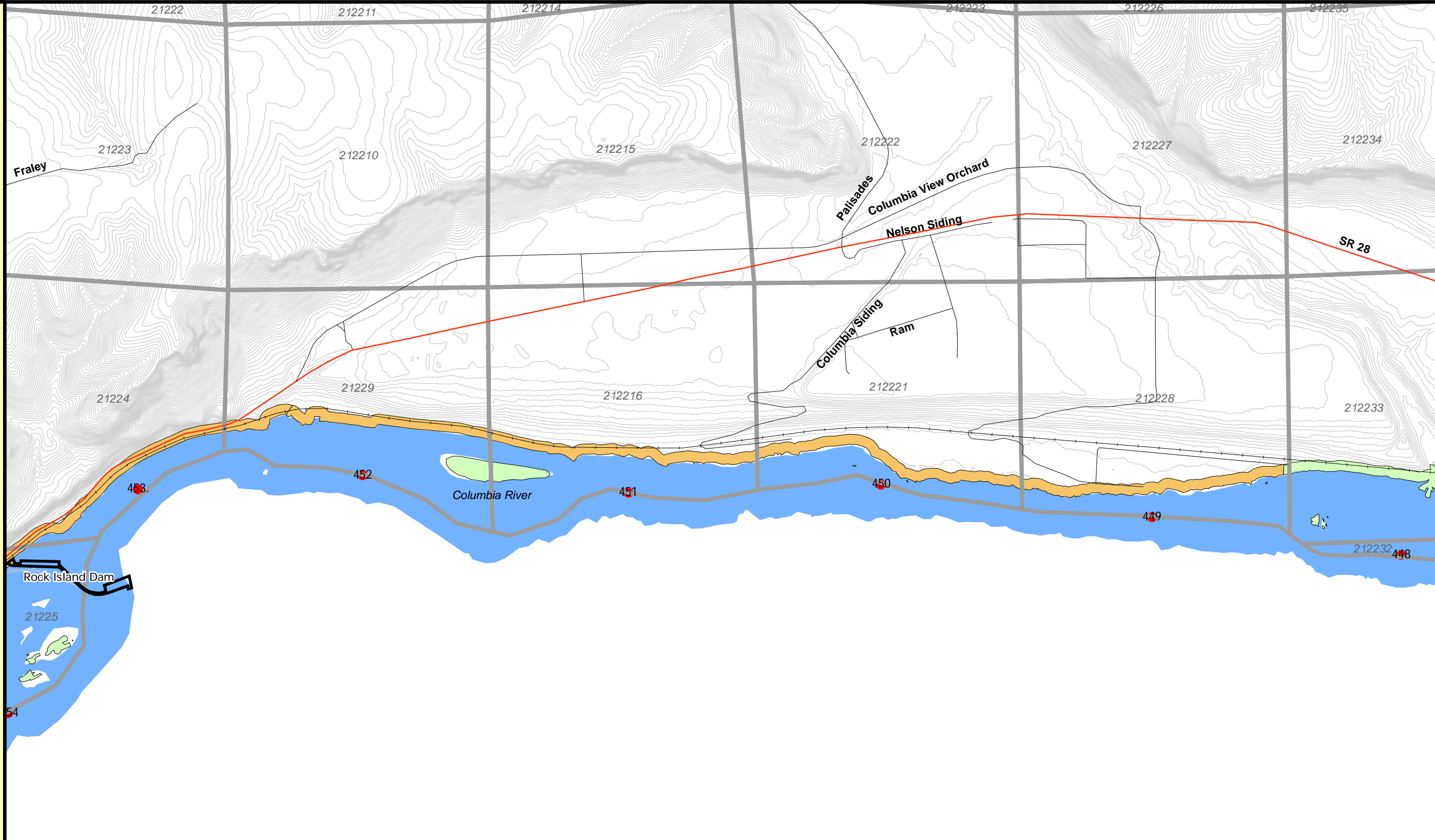

Includes Associated Wetlands

-  Railroads
-  Roads
-  Highways
-  Douglas County Cities
-  Hydro Projects
-  Urban Growth Area
-  Section Lines TRS
- Environment Designations**
-  Aquatic
-  High Intensity
-  Mixed Use
-  Natural
-  Rural Conservancy
-  Shoreline Residential
-  Urban Conservancy
-  20FTContourSW
-  Water

1:24,000



















Date Created- 12/01/06



Disclaimer:  
This map is intended for general information only. Neither ACG or Douglas County makes any claim as to the accuracy or current condition of the data represented on this map.

# Douglas County 200 ft Shoreline Environment Designations


Includes Associated Wetlands

-  Railroads
-  Roads
-  Highways
-  Douglas County Cities
-  Hydro Projects
-  Urban Growth Area
-  Section Lines TRS
- Environment Designations**
-  Aquatic
-  High Intensity
-  Mixed Use
-  Natural
-  Rural Conservancy
-  Shoreline Residential
-  Urban Conservancy
-  20FTContourSW
-  Water

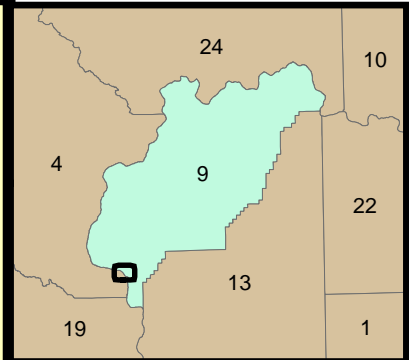
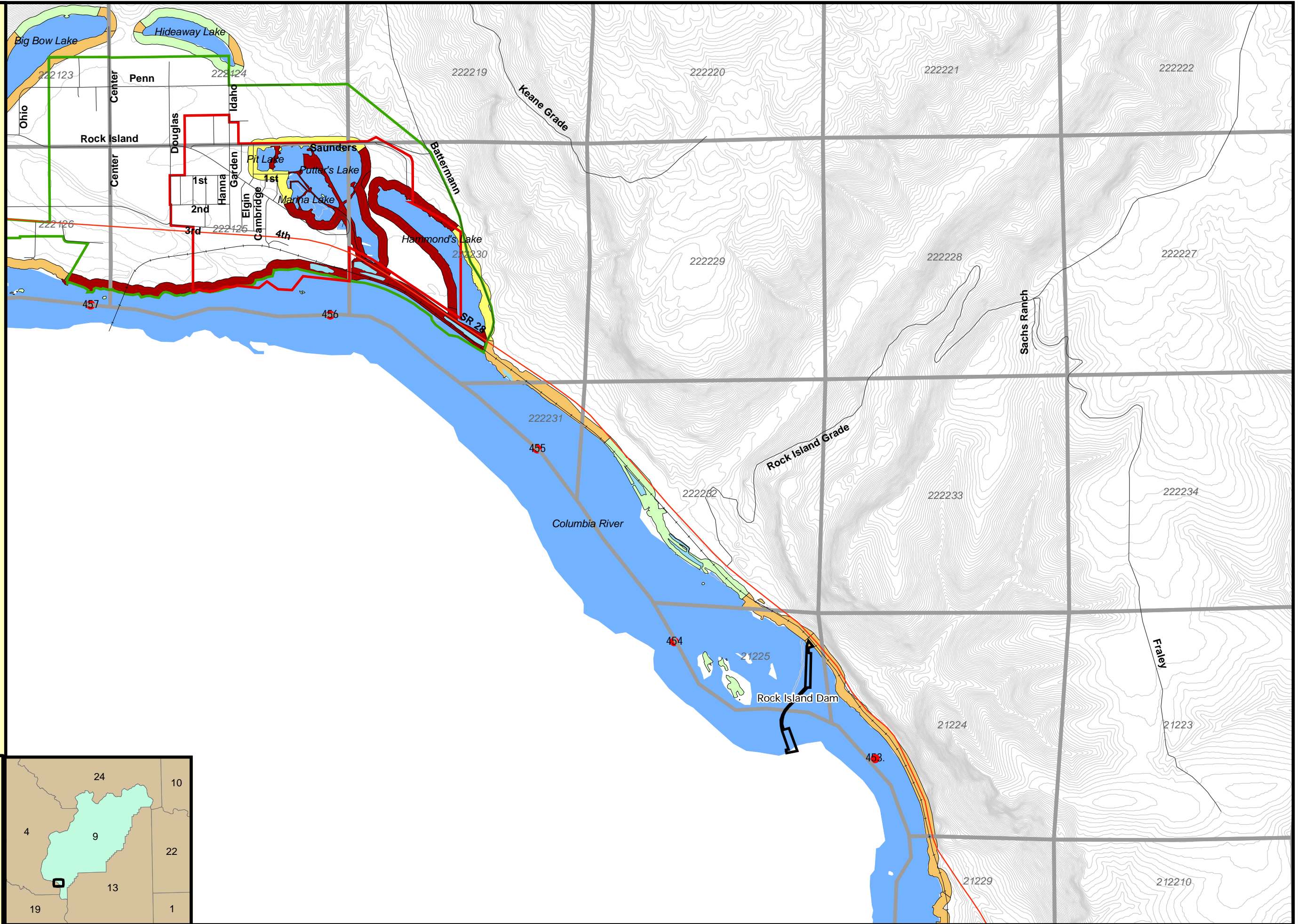
1:24,000



Date Created- 12/18/07



















**Disclaimer:**  
This map is intended for general information only. Neither ACG or Douglas County makes any claim as to the accuracy or current condition of the data represented on this map.



# Douglas County 200 ft Shoreline Environment Designations

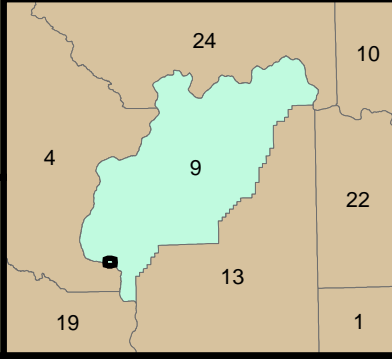
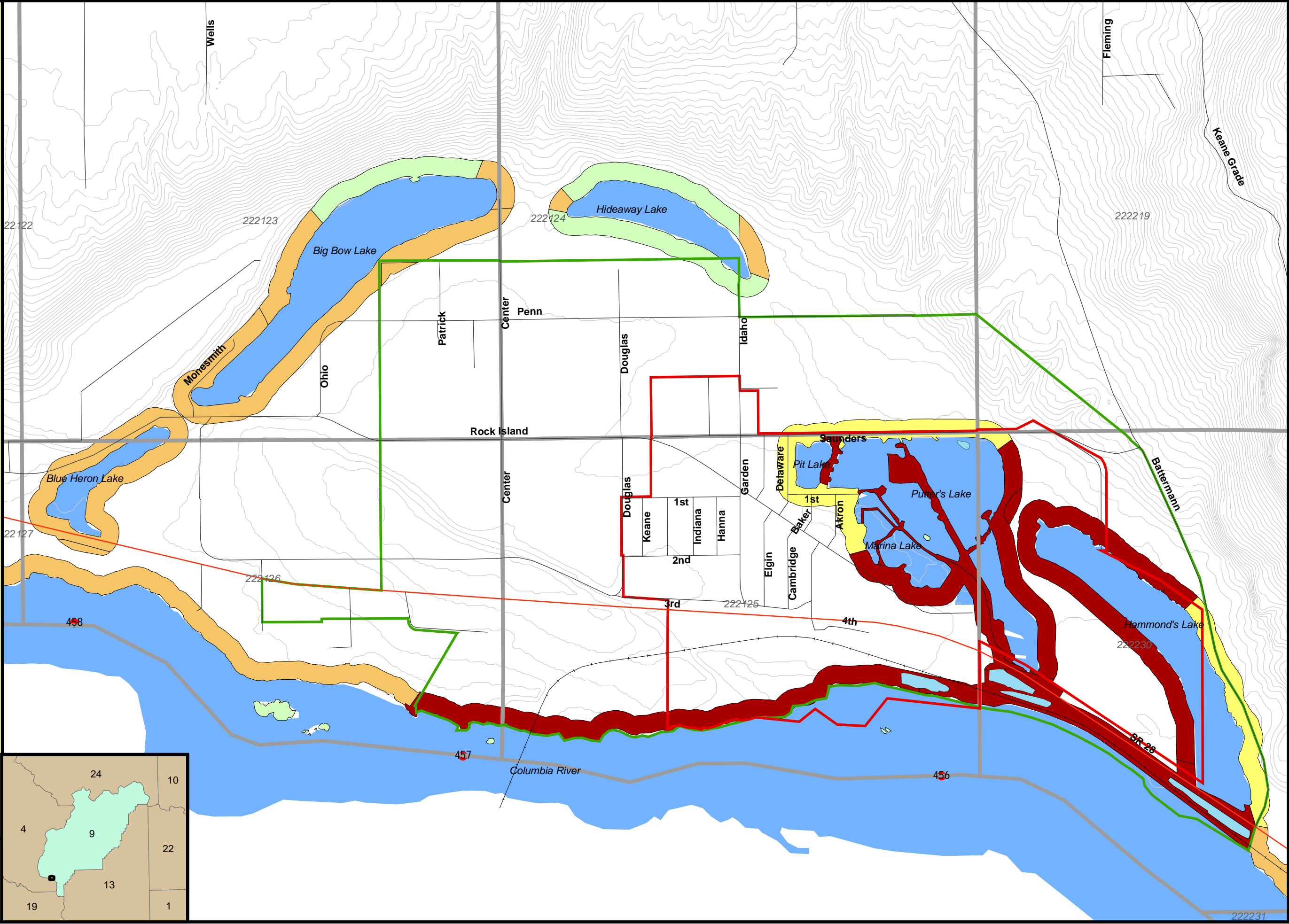
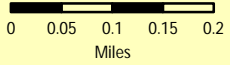
Includes Associated Wetlands

-  Railroads
-  Roads
-  Highways
-  Douglas County Cities
-  Hydro Projects
-  Urban Growth Area
-  Section Lines TRS
- Environment Designations**
-  Aquatic
-  High Intensity
-  Mixed Use
-  Natural
-  Rural Conservancy
-  Shoreline Residential
-  Urban Conservancy
-  20FTContourSW
-  Water

1:12,000



















Date Created- 12/01/06



Disclaimer:  
This map is intended for general information only. Neither ACG or Douglas County makes any claim as to the accuracy or current condition of the data represented on this map.

# Douglas County 200 ft Shoreline Environment Designations

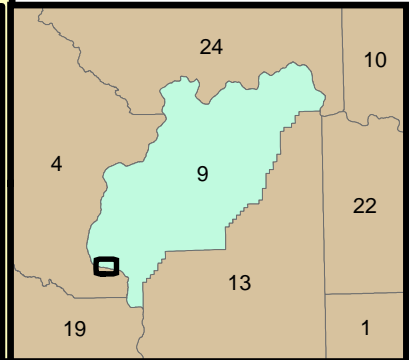
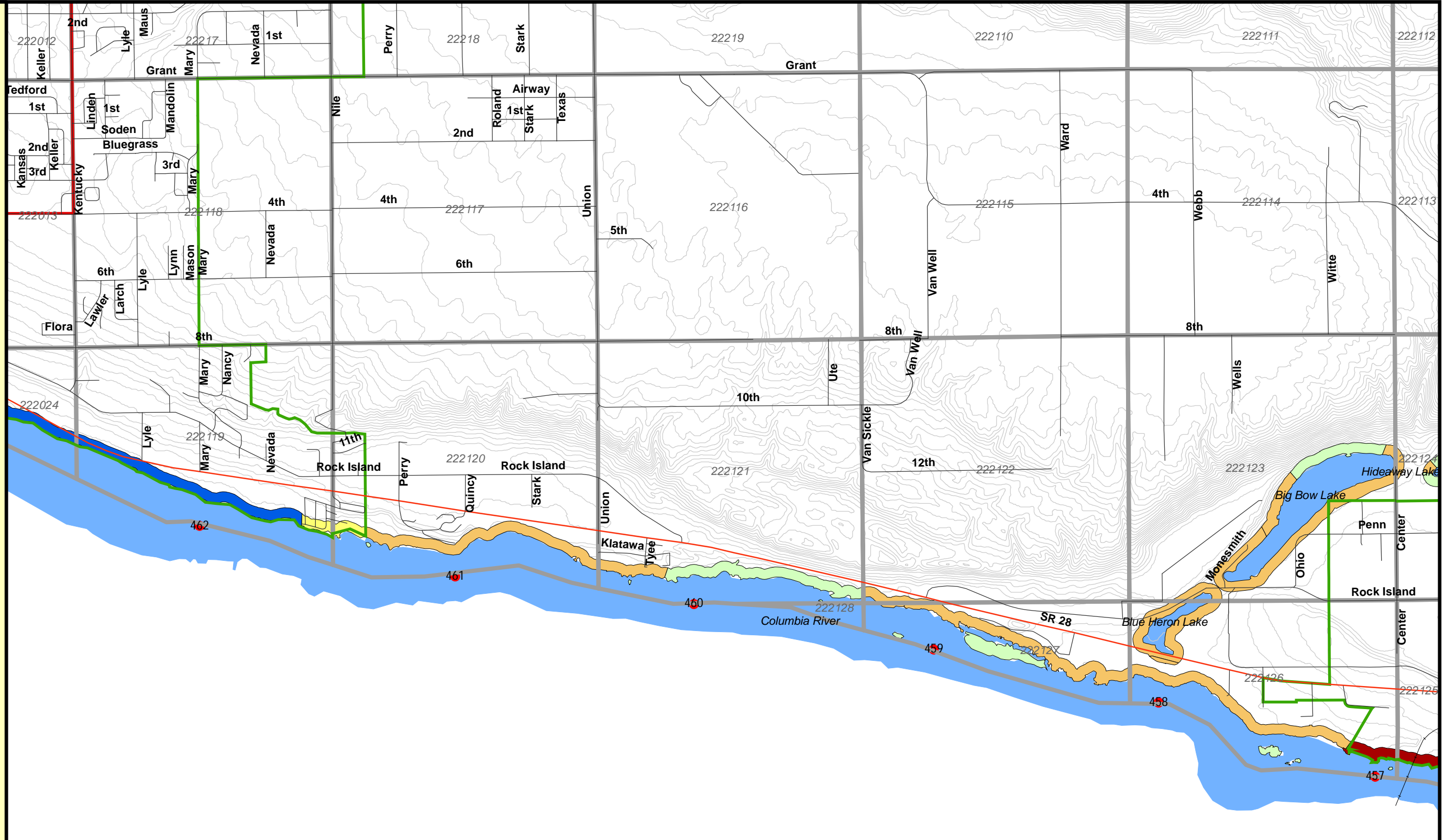

Includes Associated Wetlands

-  Railroads
-  Roads
-  Highways
-  Douglas County Cities
-  Hydro Projects
-  Urban Growth Area
-  Section Lines TRS
- Environment Designations**
-  Aquatic
-  High Intensity
-  Mixed Use
-  Natural
-  Rural Conservancy
-  Shoreline Residential
-  Urban Conservancy
-  20FTContourSW
-  Water

1:24,000


















Date Created- 12/01/06



Disclaimer:  
This map is intended for general information only. Neither ACG or Douglas County makes any claim as to the accuracy or current condition of the data represented on this map.

# Douglas County 200 ft Shoreline Environment Designations

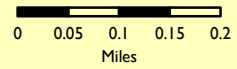
Includes Associated Wetlands

-  Railroads
-  Roads
-  Highways
-  Douglas County Cities
-  Urban Growth Area
-  Section Lines TRS
- Environment Designations**
-  Aquatic
-  High Intensity
-  Mixed Use
-  Natural
-  Rural Conservancy
-  Shoreline Residential
-  Urban Conservancy
-  20FTContourSW
-  Water

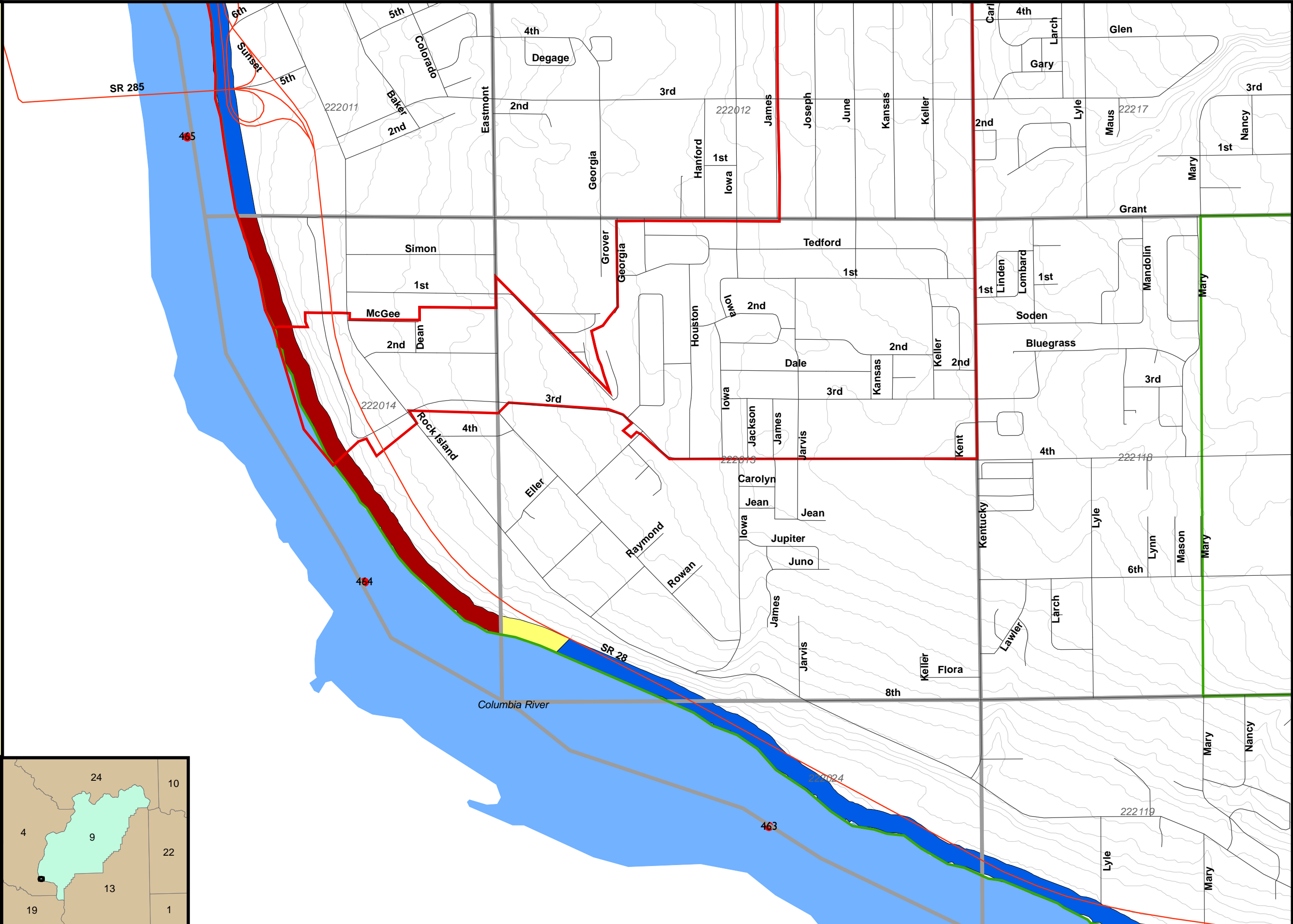
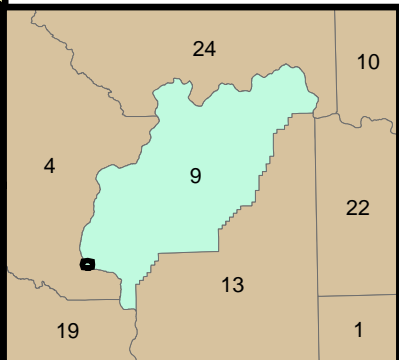
1:12,000



Date Created- 12/18/07



















**Disclaimer:**  
This map is intended for general information only. Neither ACG or Douglas County makes any claim as to the accuracy or current condition of the data represented on this map.






# Douglas County 200 ft Shoreline Environment Designations


Includes Associated Wetlands

-  Railroads
-  Roads
-  Highways
-  Douglas County Cities
-  Hydro Projects
-  Urban Growth Area
-  Section Lines TRS
- Environment Designations**
-  Aquatic
-  High Intensity
-  Mixed Use
-  Natural
-  Rural Conservancy
-  Shoreline Residential
-  Urban Conservancy
-  20FTContourSW
-  Water

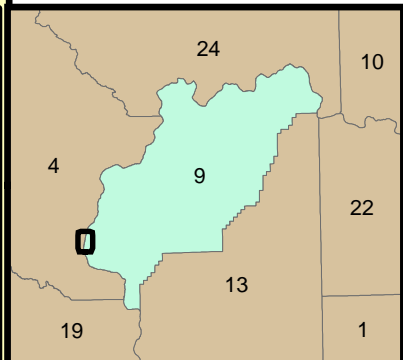
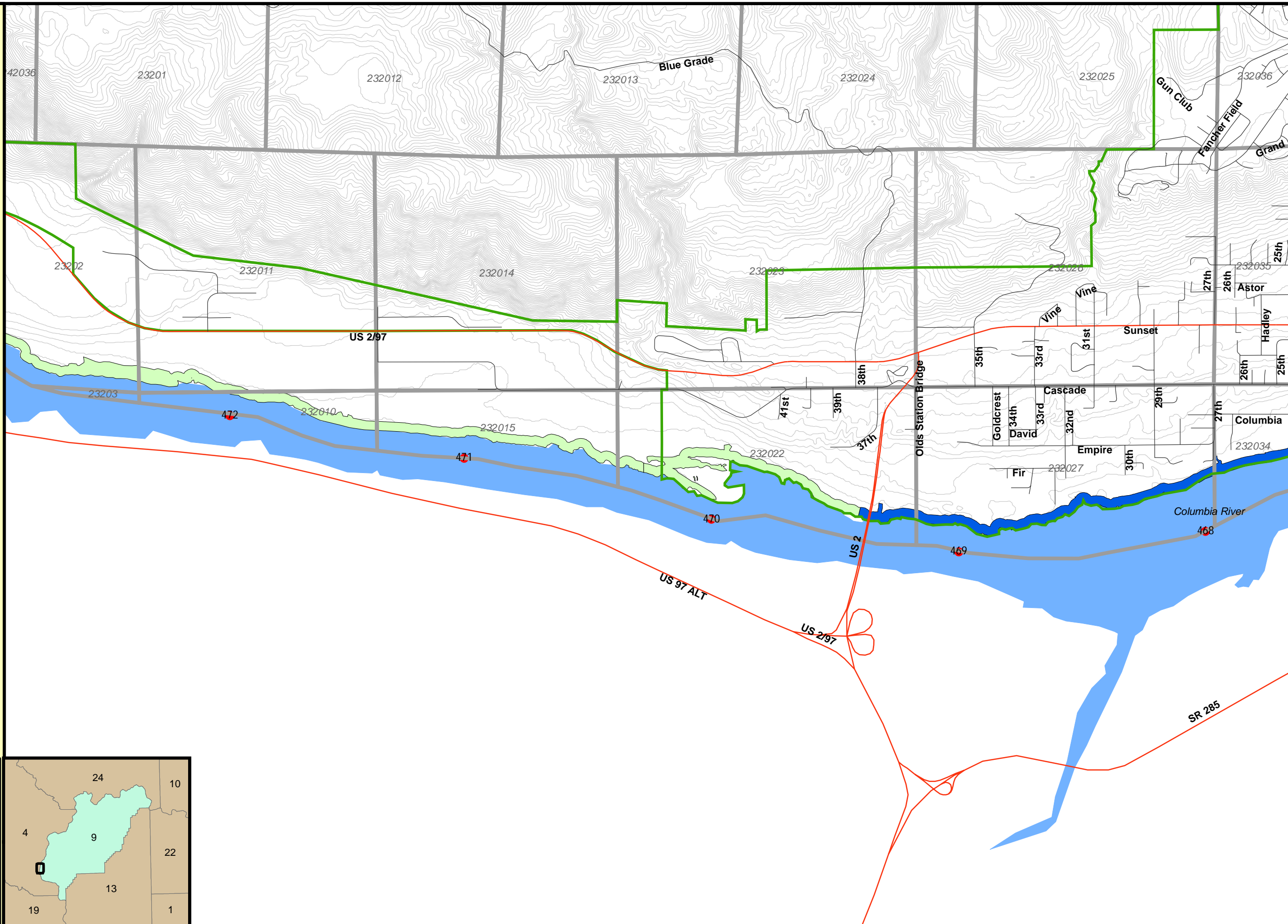
1:24,000



Date Created- 12/01/06



















**Disclaimer:**  
This map is intended for general information only. Neither ACG or Douglas County makes any claim as to the accuracy or current condition of the data represented on this map.




# Douglas County 200 ft Shoreline Environment Designations


Includes Associated Wetlands

-  Railroads
  -  Roads
  -  Highways
  -  Douglas County Cities
  -  Hydro Projects
  -  Urban Growth Area
  -  Section Lines TRS
- Environment Designations**
-  Aquatic
  -  High Intensity
  -  Mixed Use
  -  Natural
  -  Rural Conservancy
  -  Shoreline Residential
  -  Urban Conservancy
  -  20FTContourSW
  -  Water

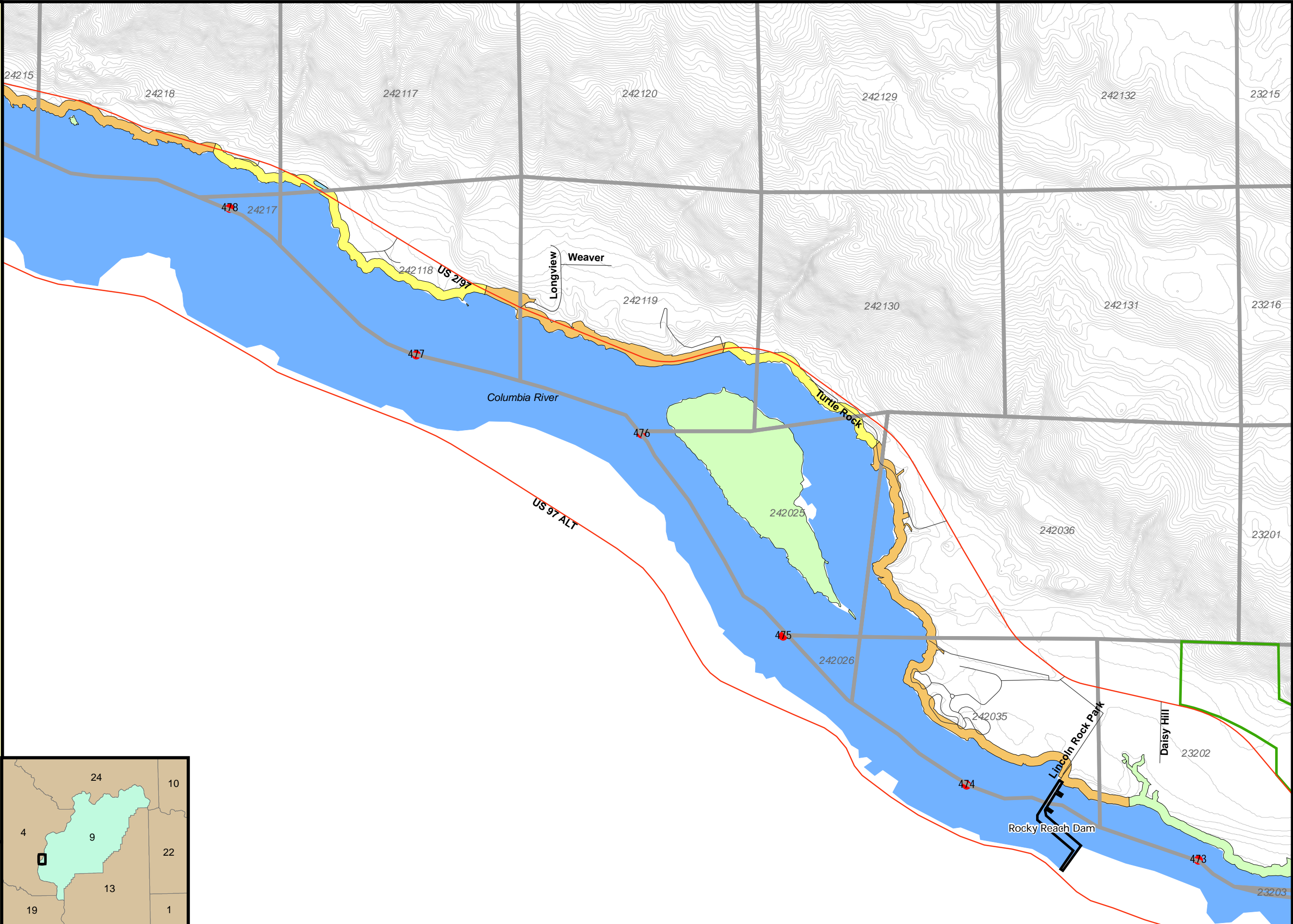
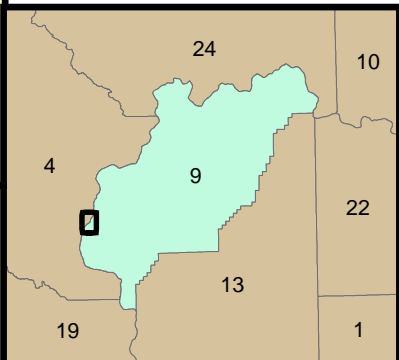
1:24,000



Date Created- 12/01/06




















**Disclaimer:**  
This map is intended for general information only. Neither ACG or Douglas County makes any claim as to the accuracy or current condition of the data represented on this map.




# Douglas County 200 ft Shoreline Environment Designations


Includes Associated Wetlands

-  Railroads
-  Roads
-  Highways
-  Douglas County Cities
-  Hydro Projects
-  Urban Growth Area
-  Section Lines TRS
- Environment Designations**
-  Aquatic
-  High Intensity
-  Mixed Use
-  Natural
-  Rural Conservancy
-  Shoreline Residential
-  Urban Conservancy
-  20FTContourSW
-  20FTContourNW
-  Water

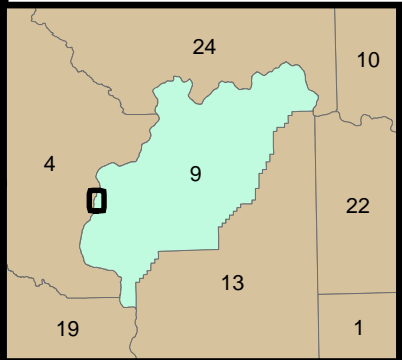
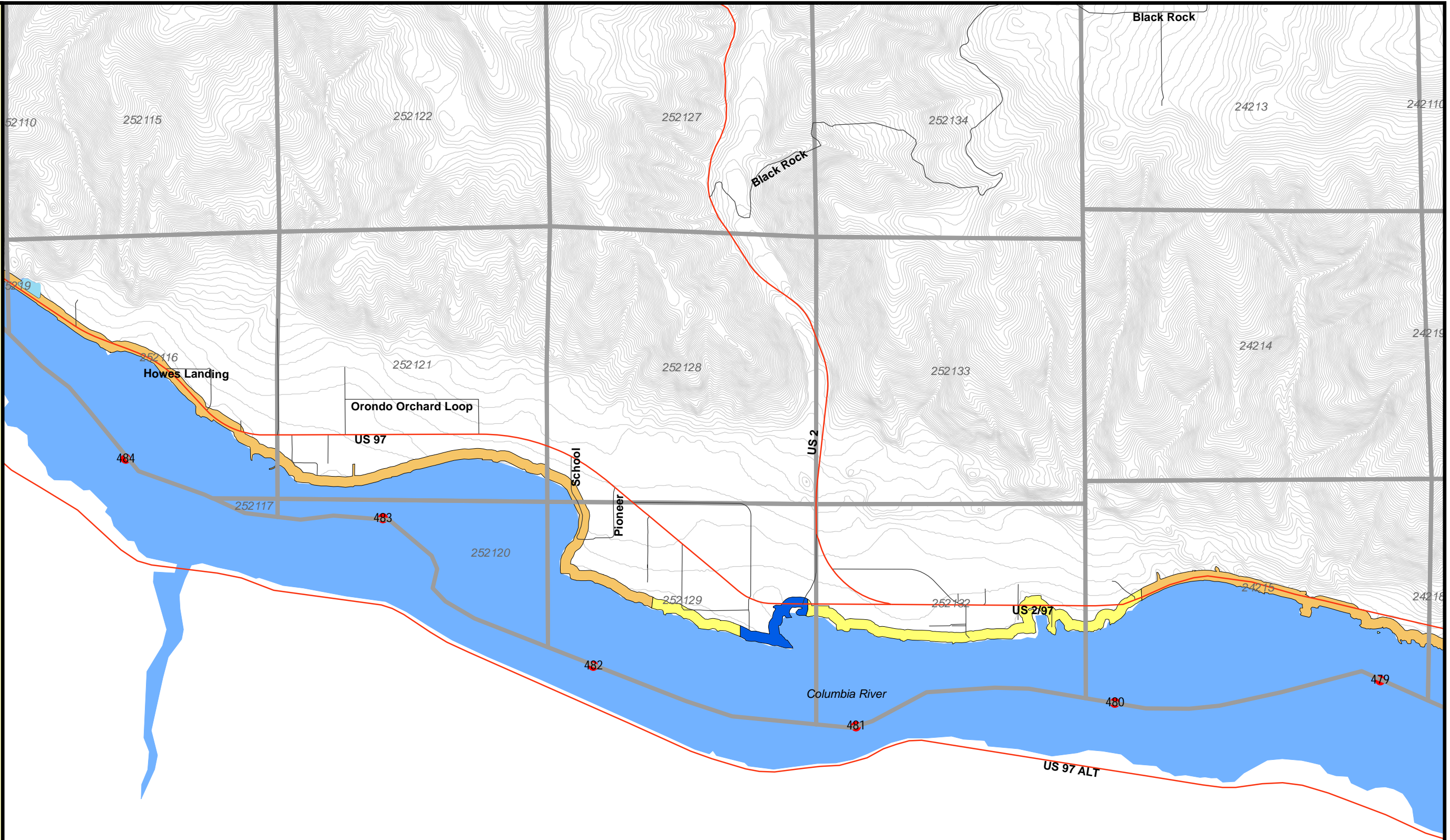
1:24,000



Date Created- 12/18/07



















**Disclaimer:**  
This map is intended for general information only. Neither ACG or Douglas County makes any claim as to the accuracy or current condition of the data represented on this map.




# Douglas County 200 ft Shoreline Environment Designations

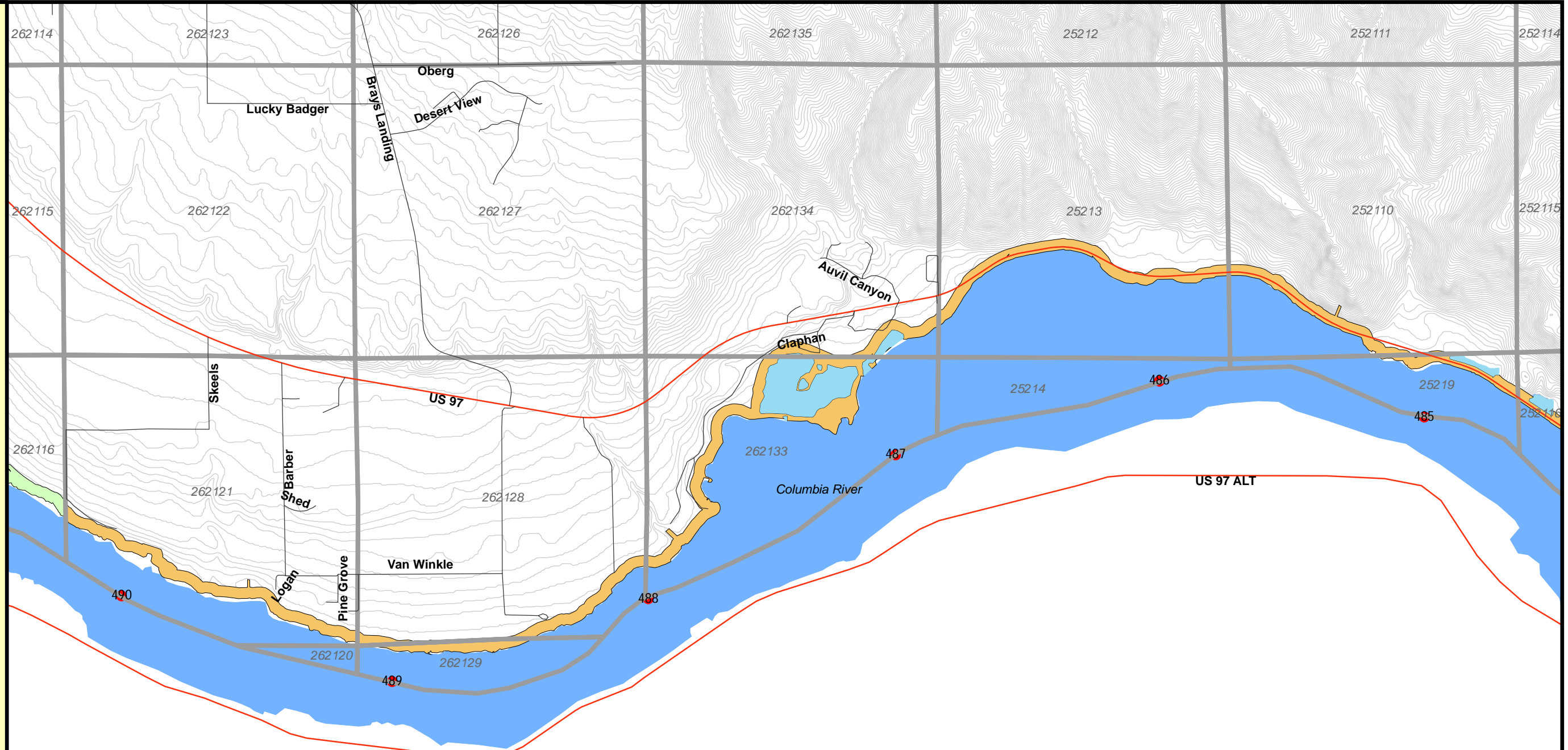
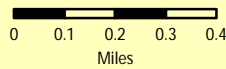
Includes Associated Wetlands

-  Railroads
-  Roads
-  Highways
-  Douglas County Cities
-  Hydro Projects
-  Urban Growth Area
-  Section Lines TRS
- Environment Designations**
-  Aquatic
-  High Intensity
-  Mixed Use
-  Natural
-  Rural Conservancy
-  Shoreline Residential
-  Urban Conservancy
-  20FTContourNW
-  Water

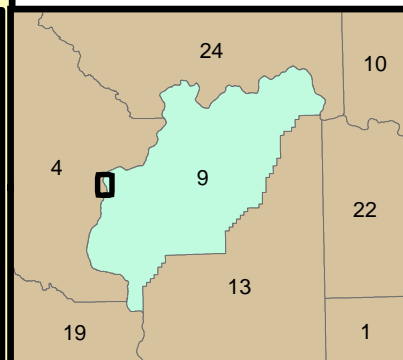
1:24,000



Date Created- 12/01/06



















**Disclaimer:**  
This map is intended for general information only. Neither ACG or Douglas County makes any claim as to the accuracy or current condition of the data represented on this map.



# Douglas County 200 ft Shoreline Environment Designations

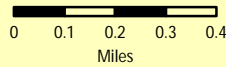
Includes Associated Wetlands

-  Railroads
-  Roads
-  Highways
-  Douglas County Cities
-  Hydro Projects
-  Urban Growth Area
-  Section Lines TRS
- Environment Designations**
-  Aquatic
-  High Intensity
-  Mixed Use
-  Natural
-  Rural Conservancy
-  Shoreline Residential
-  Urban Conservancy
-  20FTContourNW
-  Water

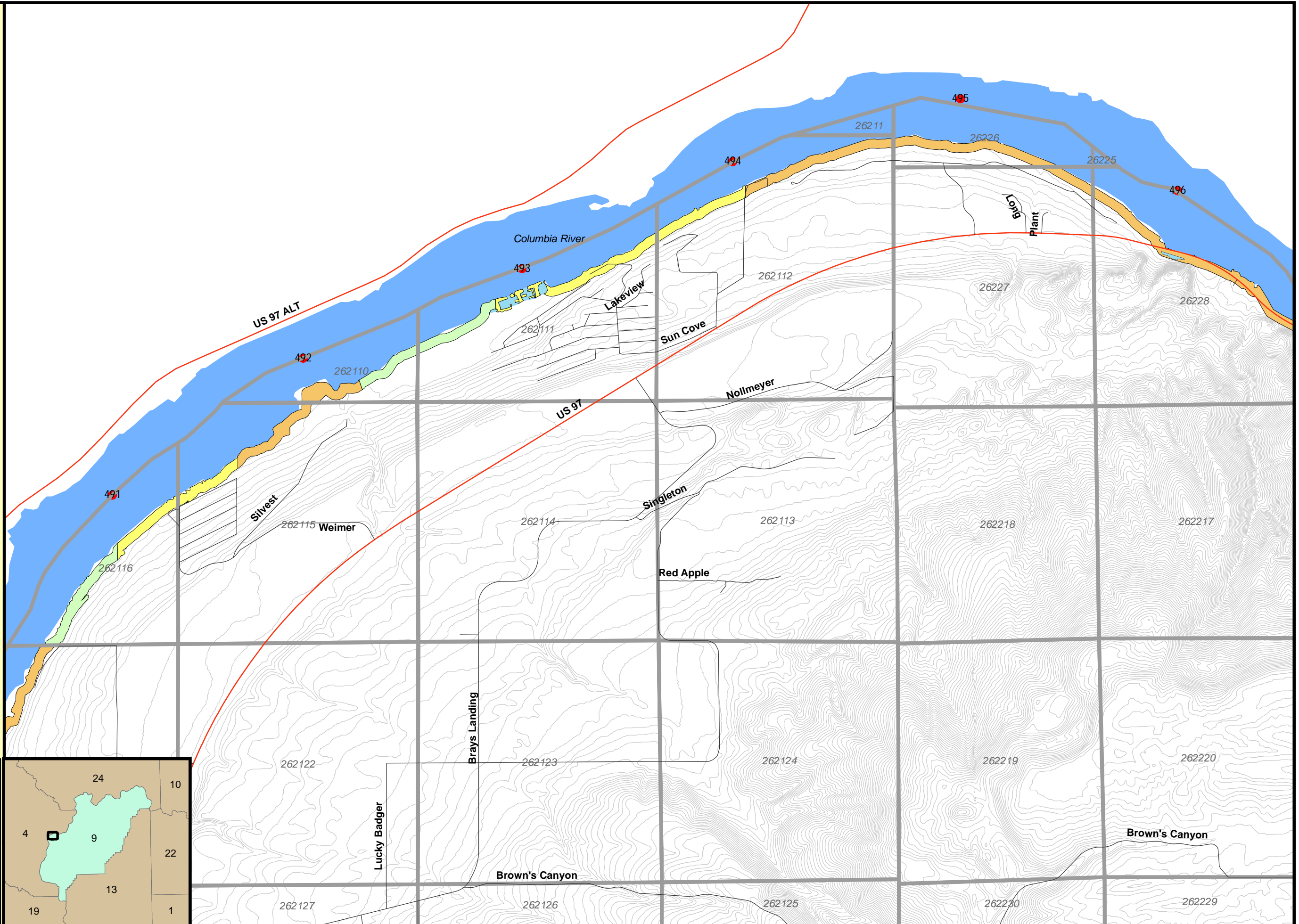
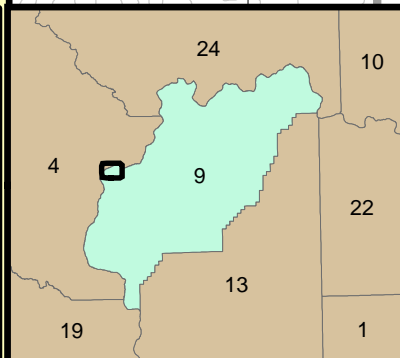
1:24,000



Date Created- 12/01/06



















**Disclaimer:**  
This map is intended for general information only. Neither ACG or Douglas County makes any claim as to the accuracy or current condition of the data represented on this map.



# Douglas County 200 ft Shoreline Environment Designations

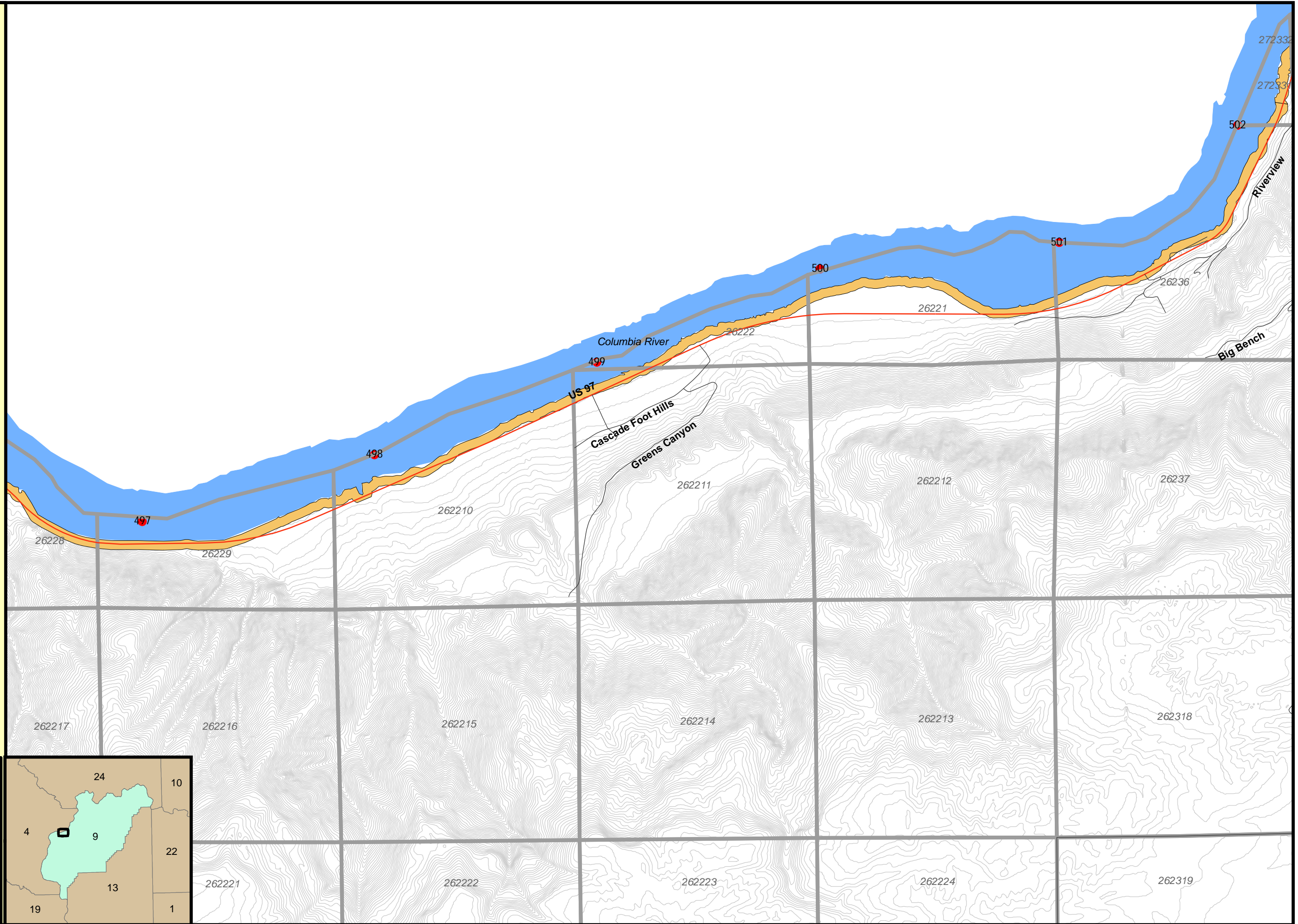
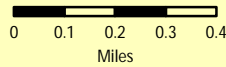
Includes Associated Wetlands

-  Railroads
-  Roads
-  Highways
-  Douglas County Cities
-  Hydro Projects
-  Urban Growth Area
-  Section Lines TRS
- Environment Designations**
-  Aquatic
-  High Intensity
-  Mixed Use
-  Natural
-  Rural Conservancy
-  Shoreline Residential
-  Urban Conservancy
-  20FTContourNW
-  Water

1:24,000



















Date Created- 12/01/06




**Disclaimer:**  
This map is intended for general information only. Neither ACG or Douglas County makes any claim as to the accuracy or current condition of the data represented on this map.

# Douglas County 200 ft Shoreline Environment Designations

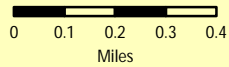
Includes Associated Wetlands

-  Railroads
-  Roads
-  Highways
-  Douglas County Cities
-  Hydro Projects
-  Urban Growth Area
-  Section Lines TRS
- Environment Designations**
-  Aquatic
-  High Intensity
-  Mixed Use
-  Natural
-  Rural Conservancy
-  Shoreline Residential
-  Urban Conservancy
-  20FTContourNW
-  Water

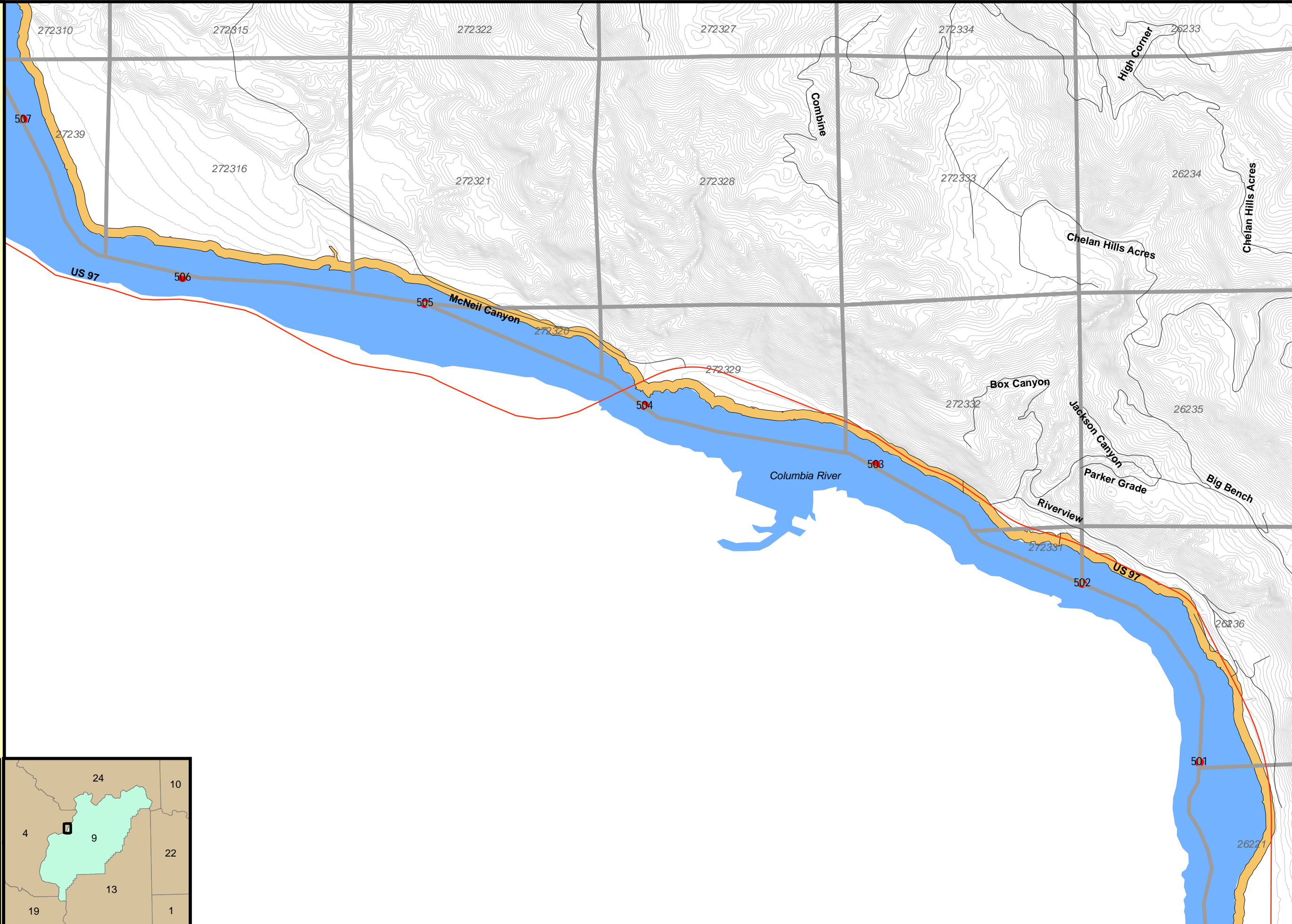
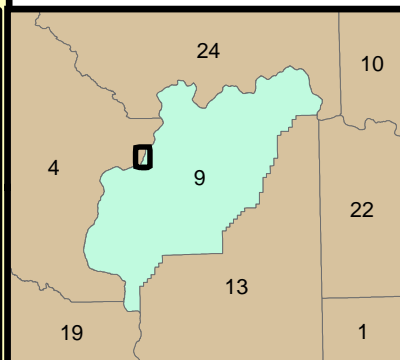
1:24,000



Date Created- 12/01/06



















**Disclaimer:**  
This map is intended for general information only. Neither ACG or Douglas County makes any claim as to the accuracy or current condition of the data represented on this map.




# Douglas County 200 ft Shoreline Environment Designations

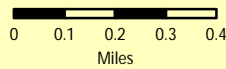
Includes Associated Wetlands

-  Railroads
-  Roads
-  Highways
-  Douglas County Cities
-  Hydro Projects
-  Urban Growth Area
-  Section Lines TRS
- Environment Designations**
-  Aquatic
-  High Intensity
-  Mixed Use
-  Natural
-  Rural Conservancy
-  Shoreline Residential
-  Urban Conservancy
-  20FTContourNW
-  Water

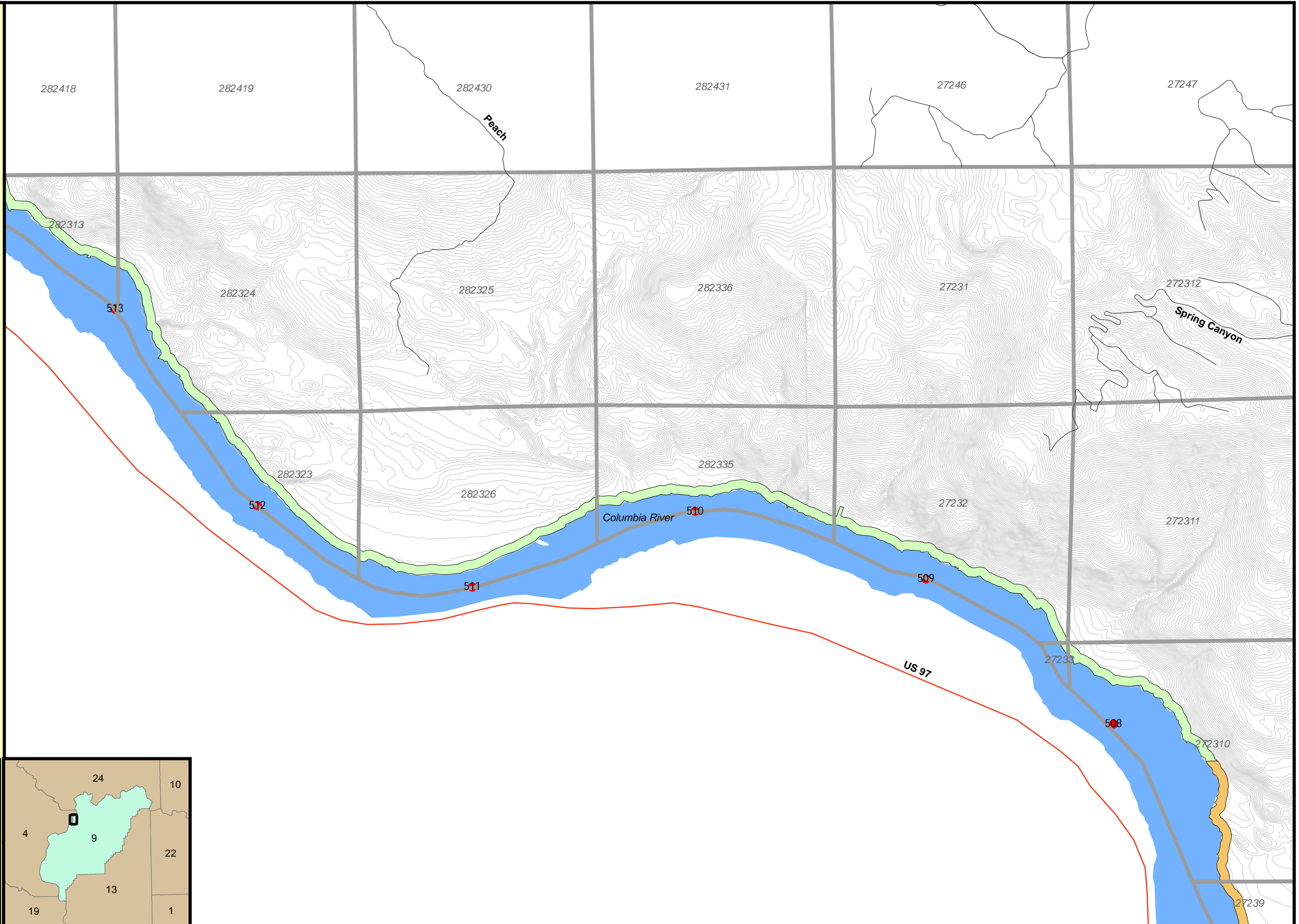
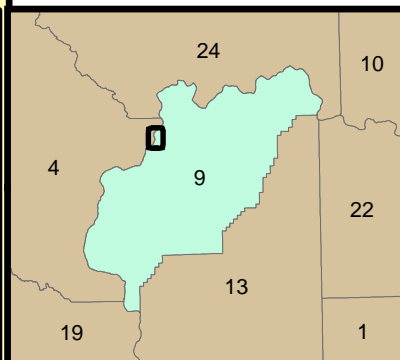
1:24,000



Date Created- 12/01/06




















**Disclaimer:**  
This map is intended for general information only. Neither ACG or Douglas County makes any claim as to the accuracy or current condition of the data represented on this map.




# Douglas County 200 ft Shoreline Environment Designations

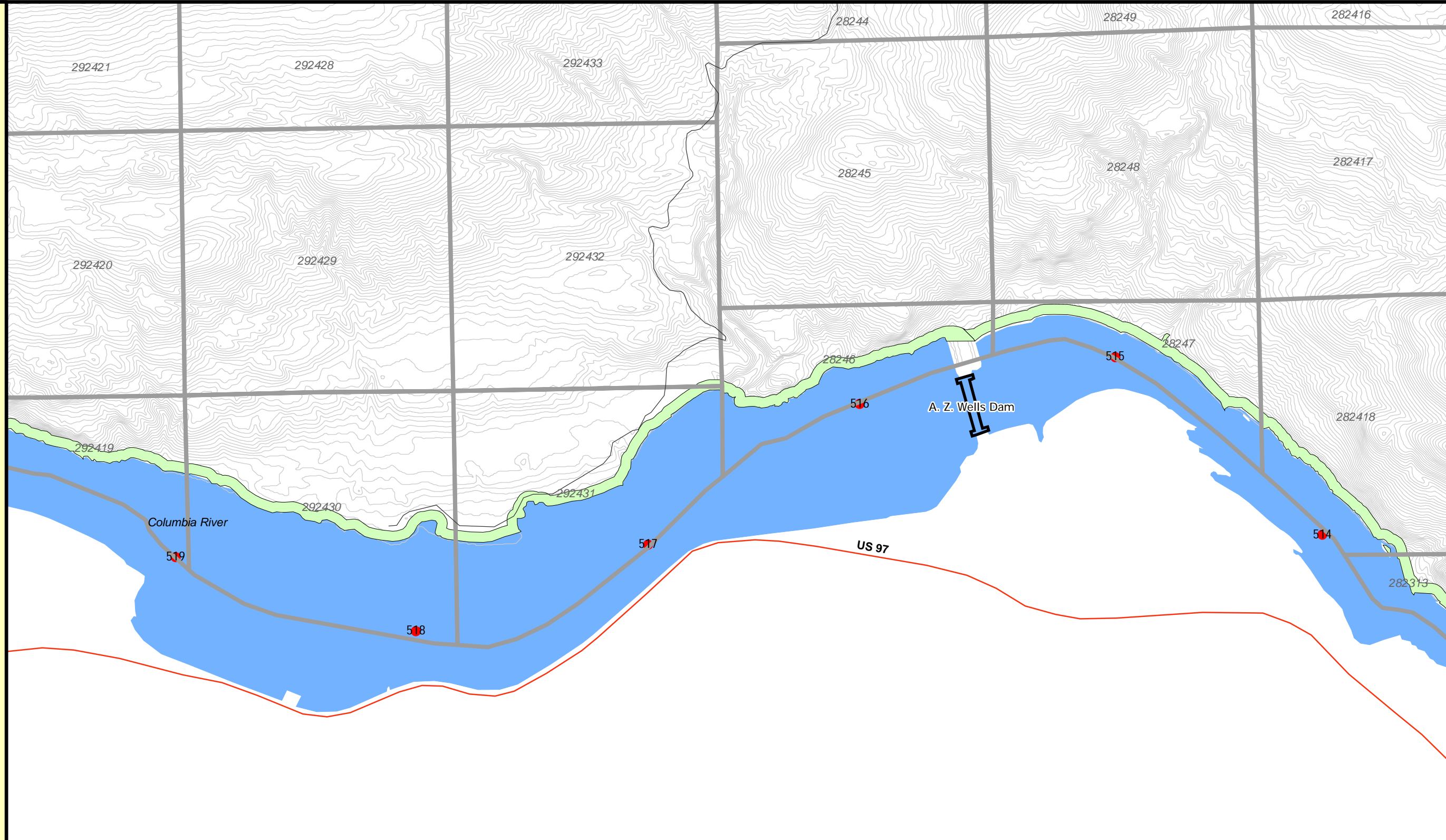

Includes Associated Wetlands

-  Railroads
-  Roads
-  Highways
-  Douglas County Cities
-  Hydro Projects
-  Urban Growth Area
-  Section Lines TRS
- Environment Designations**
-  Aquatic
-  High Intensity
-  Mixed Use
-  Natural
-  Rural Conservancy
-  Shoreline Residential
-  Urban Conservancy
-  20FTContourNE
-  20FTContourNW
-  Water

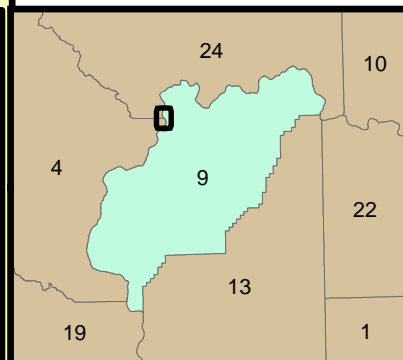
1:24,000



Date Created- 12/01/06



















**Disclaimer:**  
This map is intended for general information only. Neither ACG or Douglas County makes any claim as to the accuracy or current condition of the data represented on this map.



# Douglas County 200 ft Shoreline Environment Designations


Includes Associated Wetlands

-  Railroads
-  Roads
-  Highways
-  Douglas County Cities
-  Hydro Projects
-  Urban Growth Area
-  Section Lines TRS
- Environment Designations**
-  Aquatic
-  High Intensity
-  Mixed Use
-  Natural
-  Rural Conservancy
-  Shoreline Residential
-  Urban Conservancy
-  20FTContourNE
-  Water

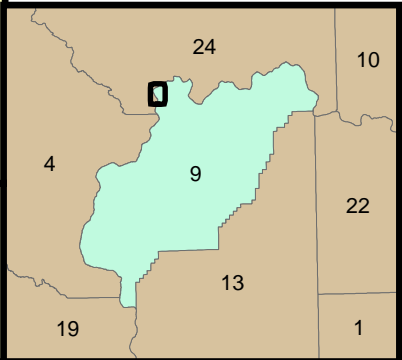
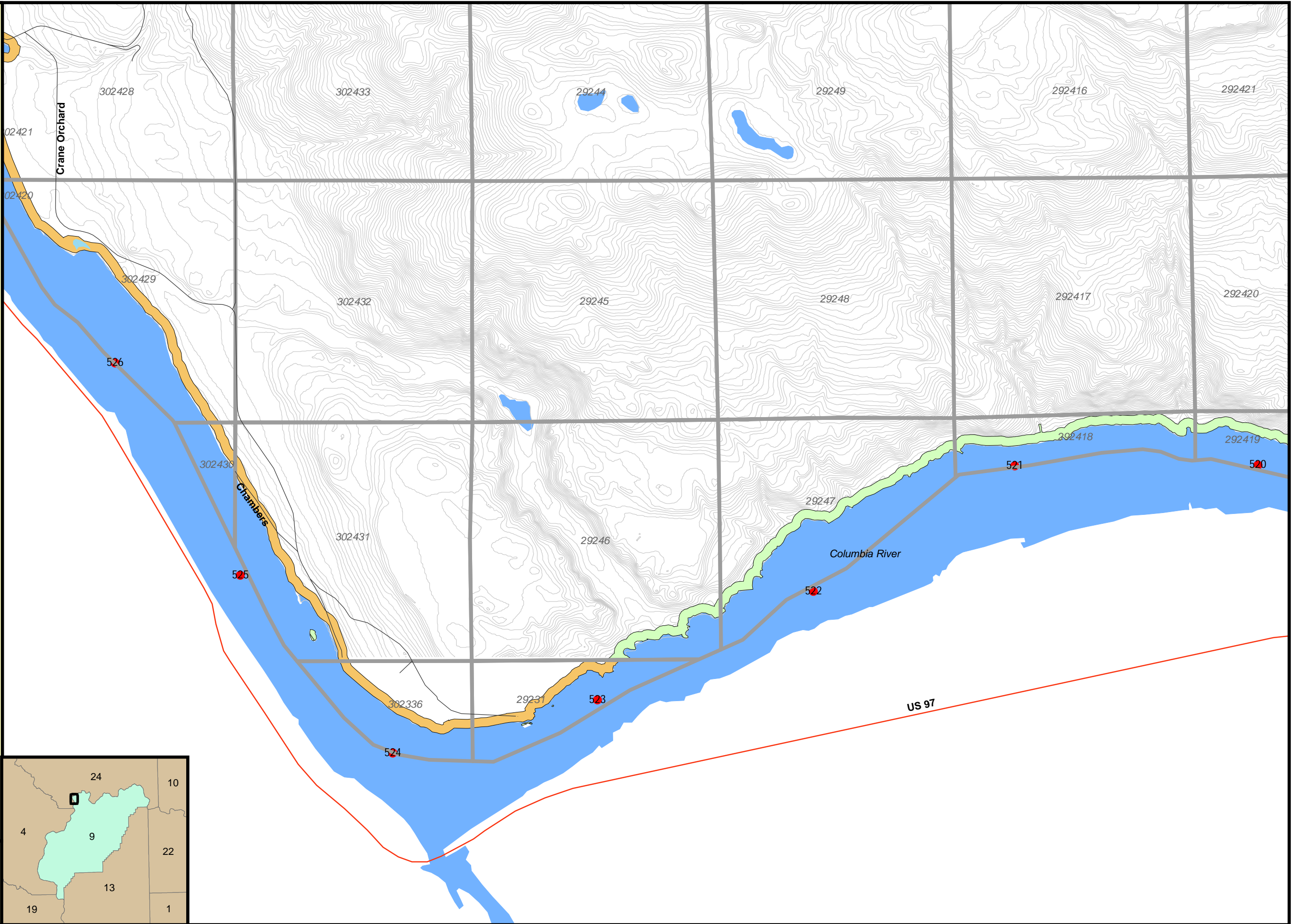
1:24,000



Date Created- 12/01/06



















**Disclaimer:**  
This map is intended for general information only. Neither ACG or Douglas County makes any claim as to the accuracy or current condition of the data represented on this map.



# Douglas County 200 ft Shoreline Environment Designations

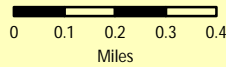
Includes Associated Wetlands

-  Railroads
-  Roads
-  Highways
-  Douglas County Cities
-  Hydro Projects
-  Urban Growth Area
-  Section Lines TRS
- Environment Designations**
-  Aquatic
-  High Intensity
-  Mixed Use
-  Natural
-  Rural Conservancy
-  Shoreline Residential
-  Urban Conservancy
-  20FTContourNE
-  Water

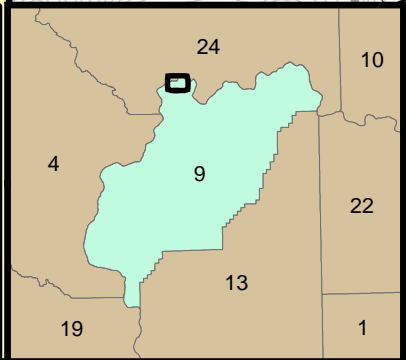
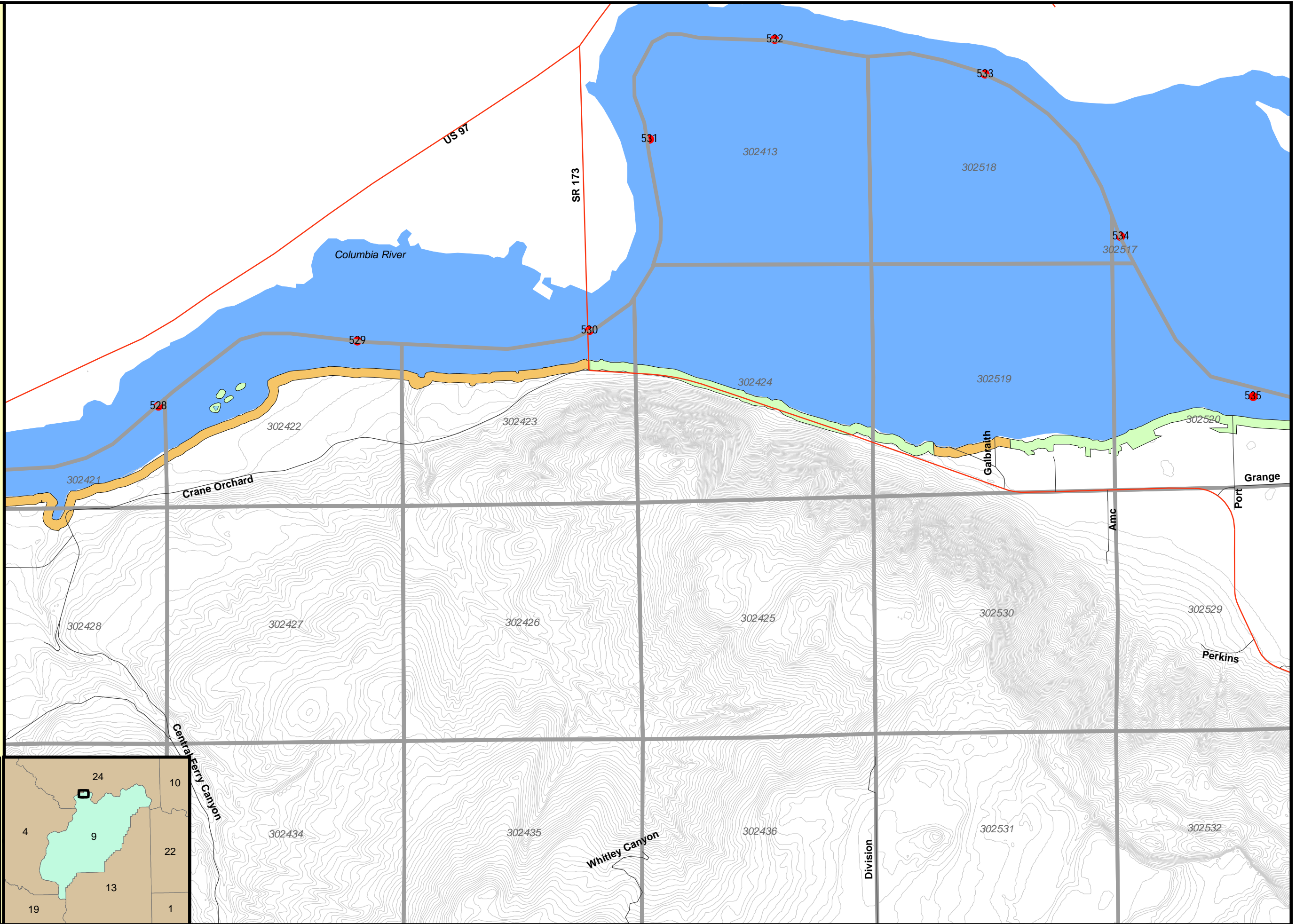
1:24,000



Date Created- 12/01/06



















**Disclaimer:**  
This map is intended for general information only. Neither ACG or Douglas County makes any claim as to the accuracy or current condition of the data represented on this map.




# Douglas County 200 ft Shoreline Environment Designations

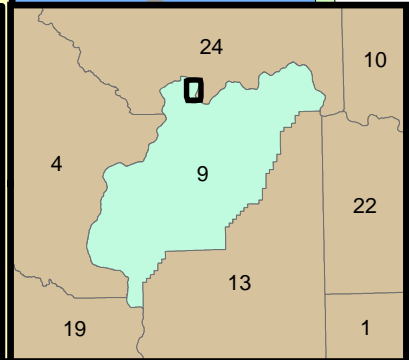
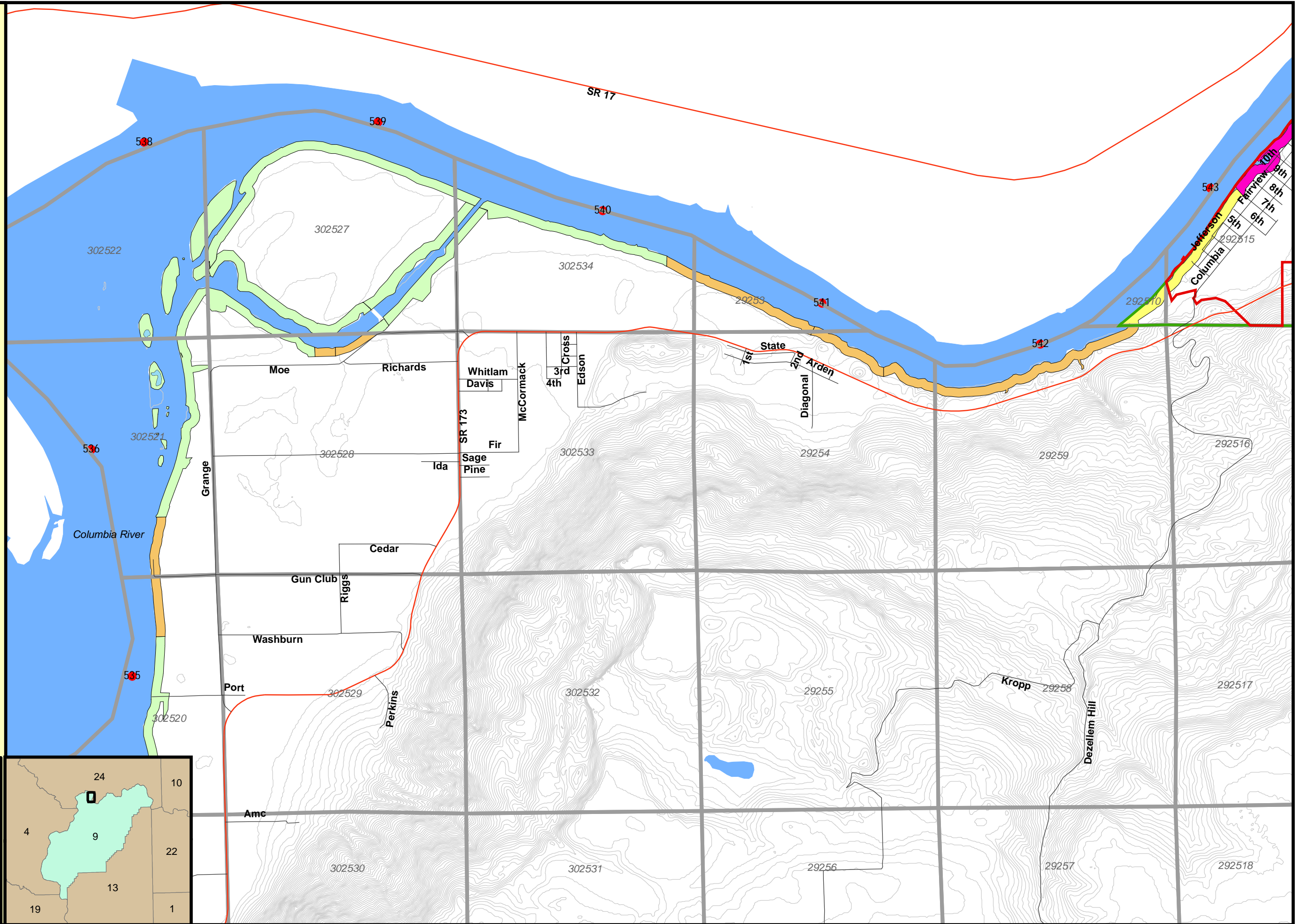

Includes Associated Wetlands

-  Railroads
  -  Roads
  -  Highways
  -  Douglas County Cities
  -  Hydro Projects
  -  Urban Growth Area
  -  Section Lines TRS
- Environment Designations**
-  Aquatic
  -  High Intensity
  -  Mixed Use
  -  Natural
  -  Rural Conservancy
  -  Shoreline Residential
  -  Urban Conservancy
  -  20FTContourNE
  -  Water

1:24,000



















Date Created- 12/01/06



**Disclaimer:**  
This map is intended for general information only. Neither ACG or Douglas County makes any claim as to the accuracy or current condition of the data represented on this map.

# Douglas County 200 ft Shoreline Environment Designations

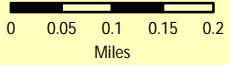
Includes Associated Wetlands

-  Railroads
  -  Roads
  -  Highways
  -  Douglas County Cities
  -  Hydro Projects
  -  Urban Growth Area
  -  Section Lines TRS
- Environment Designations**
-  Aquatic
  -  High Intensity
  -  Mixed Use
  -  Natural
  -  Rural Conservancy
  -  Shoreline Residential
  -  Urban Conservancy
  -  20FTContourNE
  -  Water

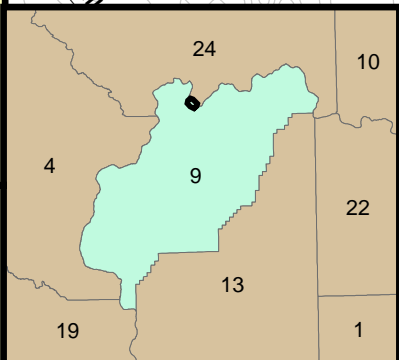
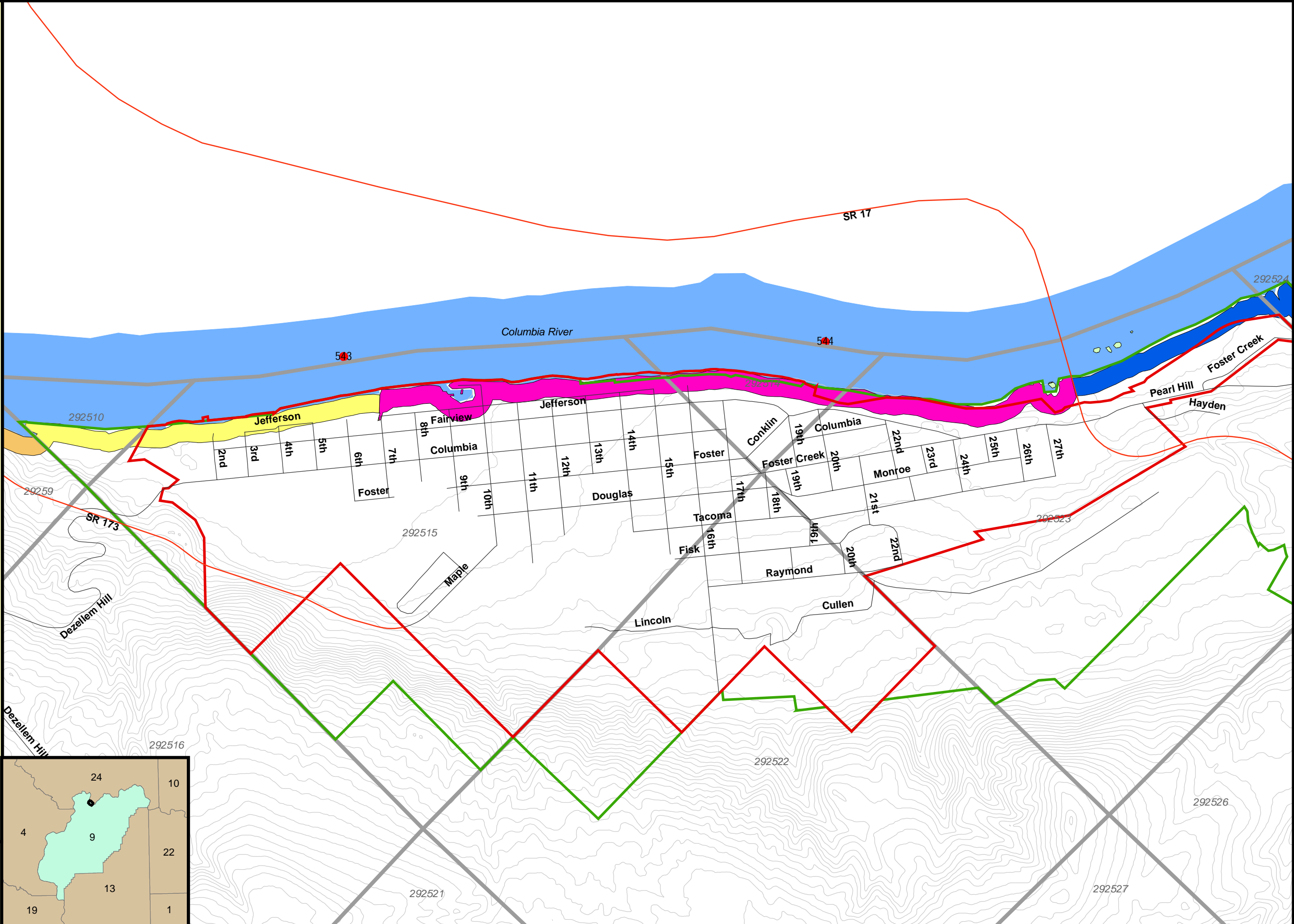
1:12,000



Date Created- 12/01/06



















**Disclaimer:**  
This map is intended for general information only. Neither ACG or Douglas County makes any claim as to the accuracy or current condition of the data represented on this map.



# Douglas County 200 ft Shoreline Environment Designations

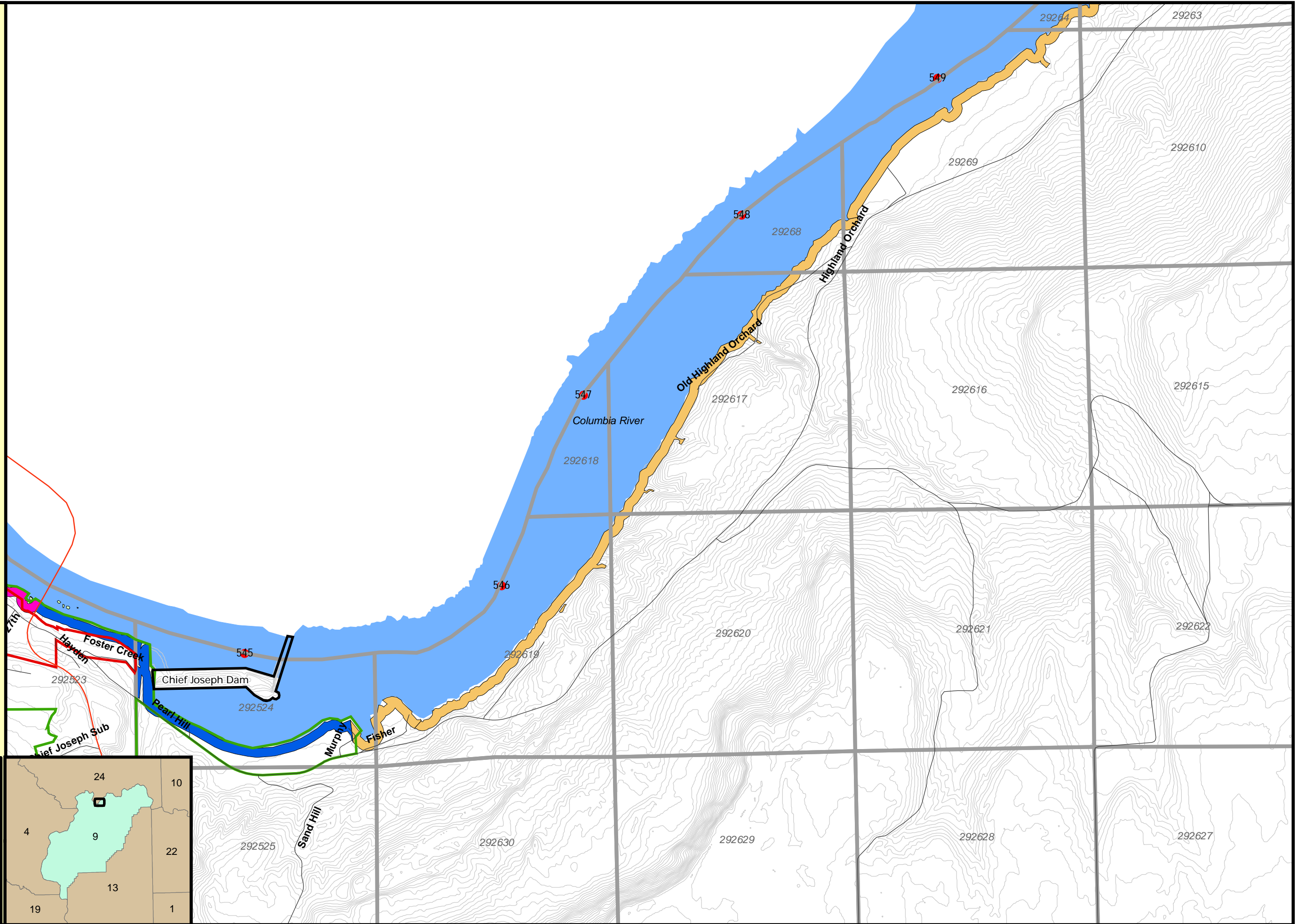
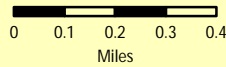
Includes Associated Wetlands

-  Railroads
-  Roads
-  Highways
-  Douglas County Cities
-  Hydro Projects
-  Urban Growth Area
-  Section Lines TRS
- Environment Designations**
-  Aquatic
-  High Intensity
-  Mixed Use
-  Natural
-  Rural Conservancy
-  Shoreline Residential
-  Urban Conservancy
-  20FTContourNE
-  Water

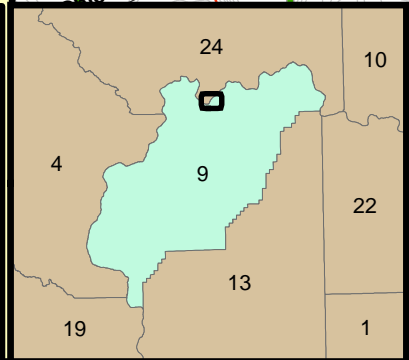
1:24,000



Date Created- 12/01/06



















**Disclaimer:**  
This map is intended for general information only. Neither ACG or Douglas County makes any claim as to the accuracy or current condition of the data represented on this map.



# Douglas County 200 ft Shoreline Environment Designations

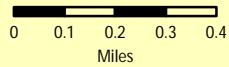
Includes Associated Wetlands

-  Railroads
-  Roads
-  Highways
-  Douglas County Cities
-  Hydro Projects
-  Urban Growth Area
-  Section Lines TRS
- Environment Designations**
-  Aquatic
-  High Intensity
-  Mixed Use
-  Natural
-  Rural Conservancy
-  Shoreline Residential
-  Urban Conservancy
-  20FTContourNE
-  Water

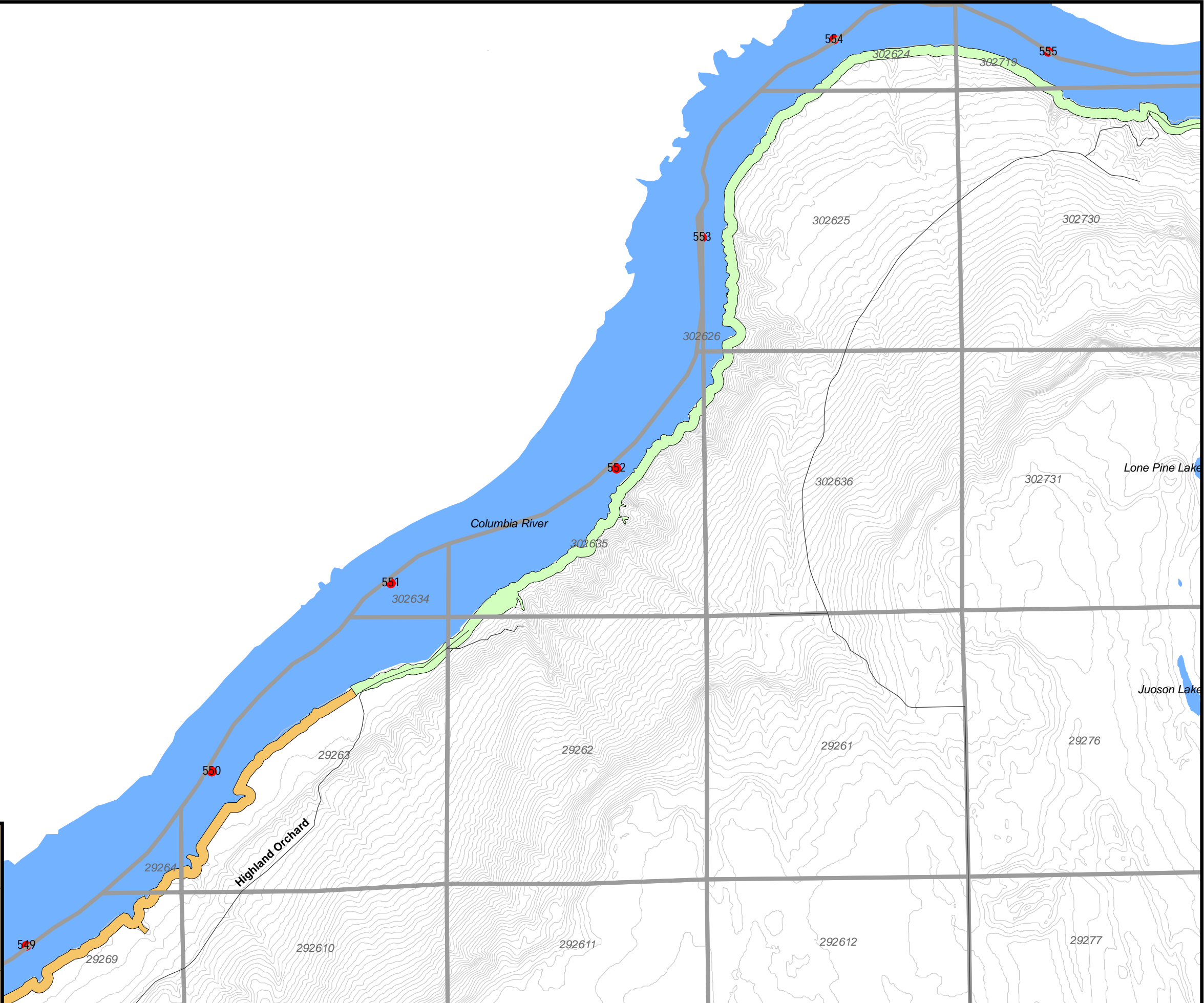
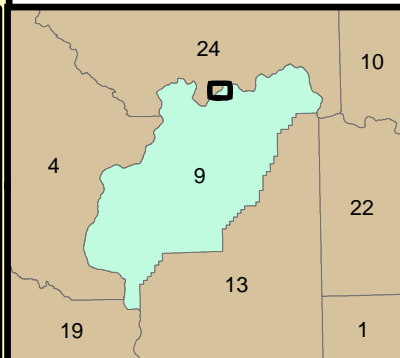
1:24,000



Date Created- 12/01/06



















**Disclaimer:**  
This map is intended for general information only. Neither ACG or Douglas County makes any claim as to the accuracy or current condition of the data represented on this map.



# Douglas County 200 ft Shoreline Environment Designations

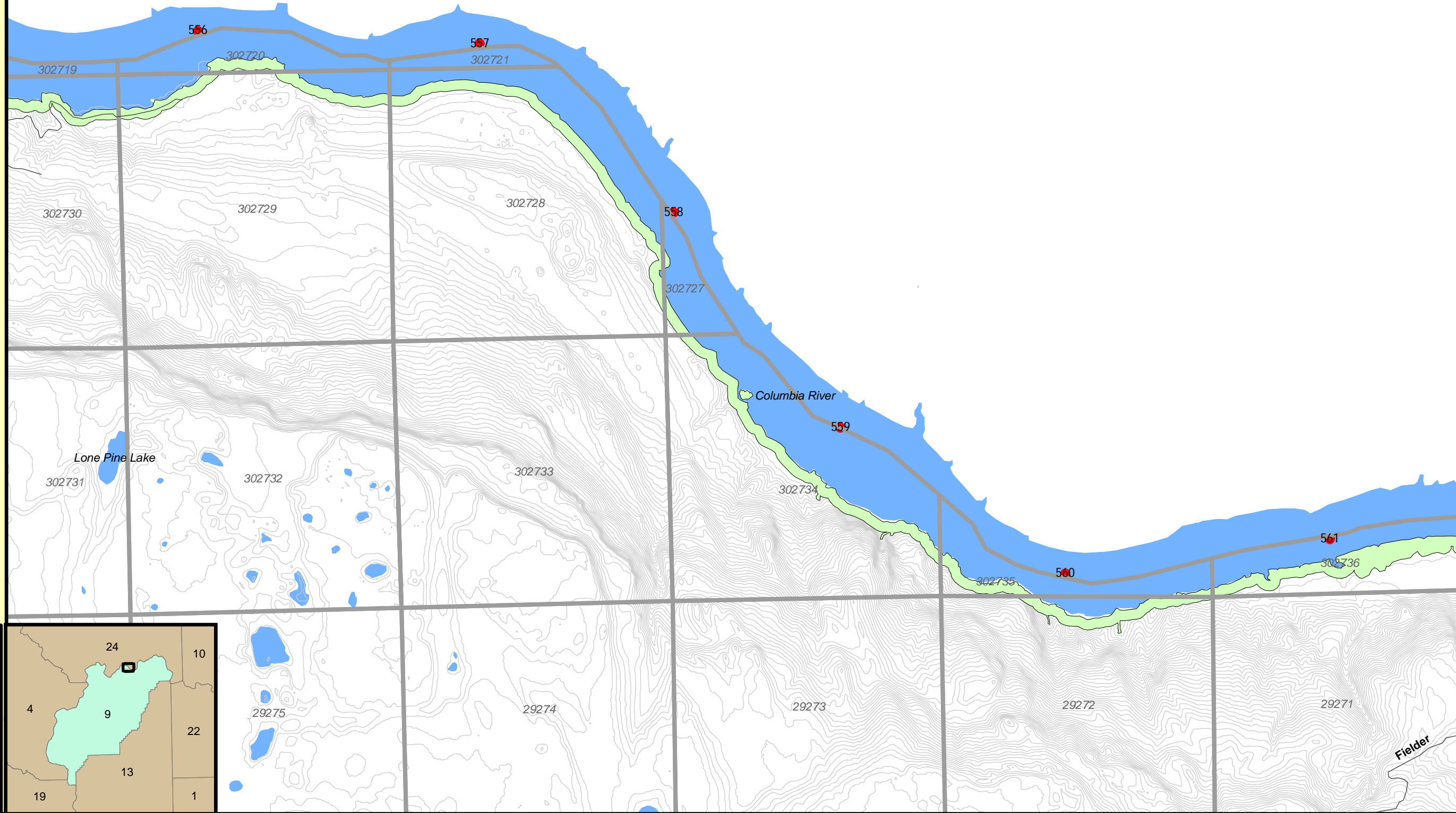
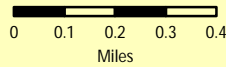
Includes Associated Wetlands

-  Railroads
-  Roads
-  Highways
-  Douglas County Cities
-  Hydro Projects
-  Urban Growth Area
-  Section Lines TRS
- Environment Designations**
-  Aquatic
-  High Intensity
-  Mixed Use
-  Natural
-  Rural Conservancy
-  Shoreline Residential
-  Urban Conservancy
-  20FTContourNE
-  Water

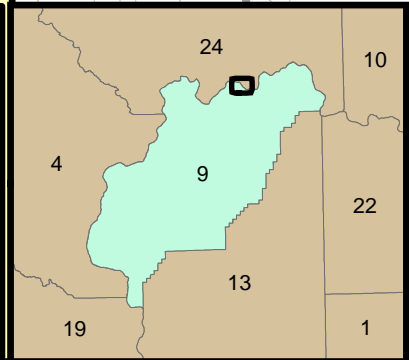
1:24,000



Date Created- 12/01/06



















**Disclaimer:**  
This map is intended for general information only. Neither ACG or Douglas County makes any claim as to the accuracy or current condition of the data represented on this map.




# Douglas County 200 ft Shoreline Environment Designations


Includes Associated Wetlands

-  Railroads
-  Roads
-  Highways
-  Douglas County Cities
-  Hydro Projects
-  Urban Growth Area
-  Section Lines TRS
- Environment Designations**
-  Aquatic
-  High Intensity
-  Mixed Use
-  Natural
-  Rural Conservancy
-  Shoreline Residential
-  Urban Conservancy
-  20FTContourNE
-  Water

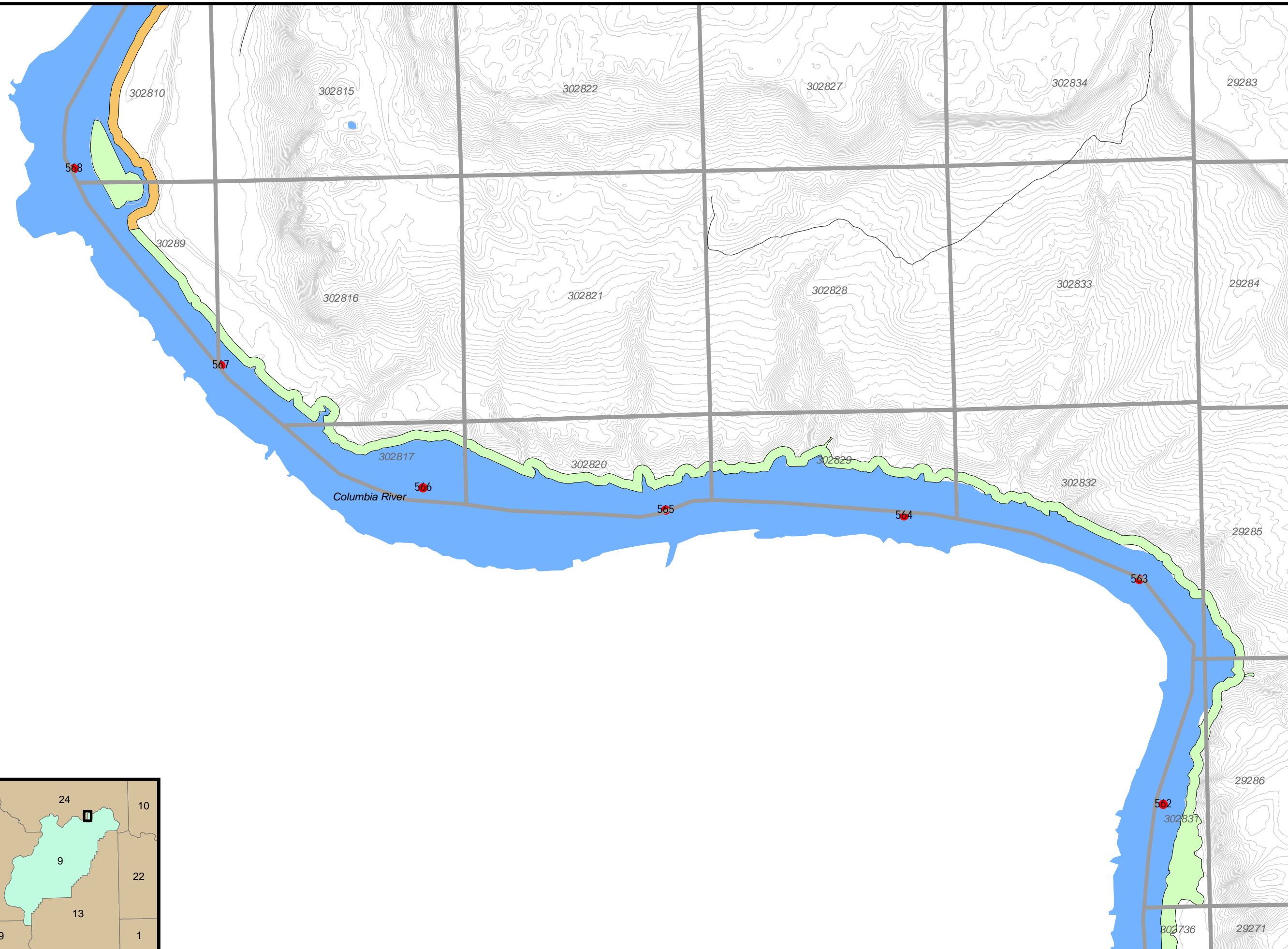
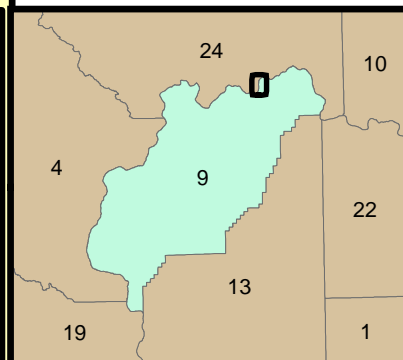
1:24,000



Date Created- 12/01/06



















**Disclaimer:**  
This map is intended for general information only. Neither ACG or Douglas County makes any claim as to the accuracy or current condition of the data represented on this map.



# Douglas County 200 ft Shoreline Environment Designations

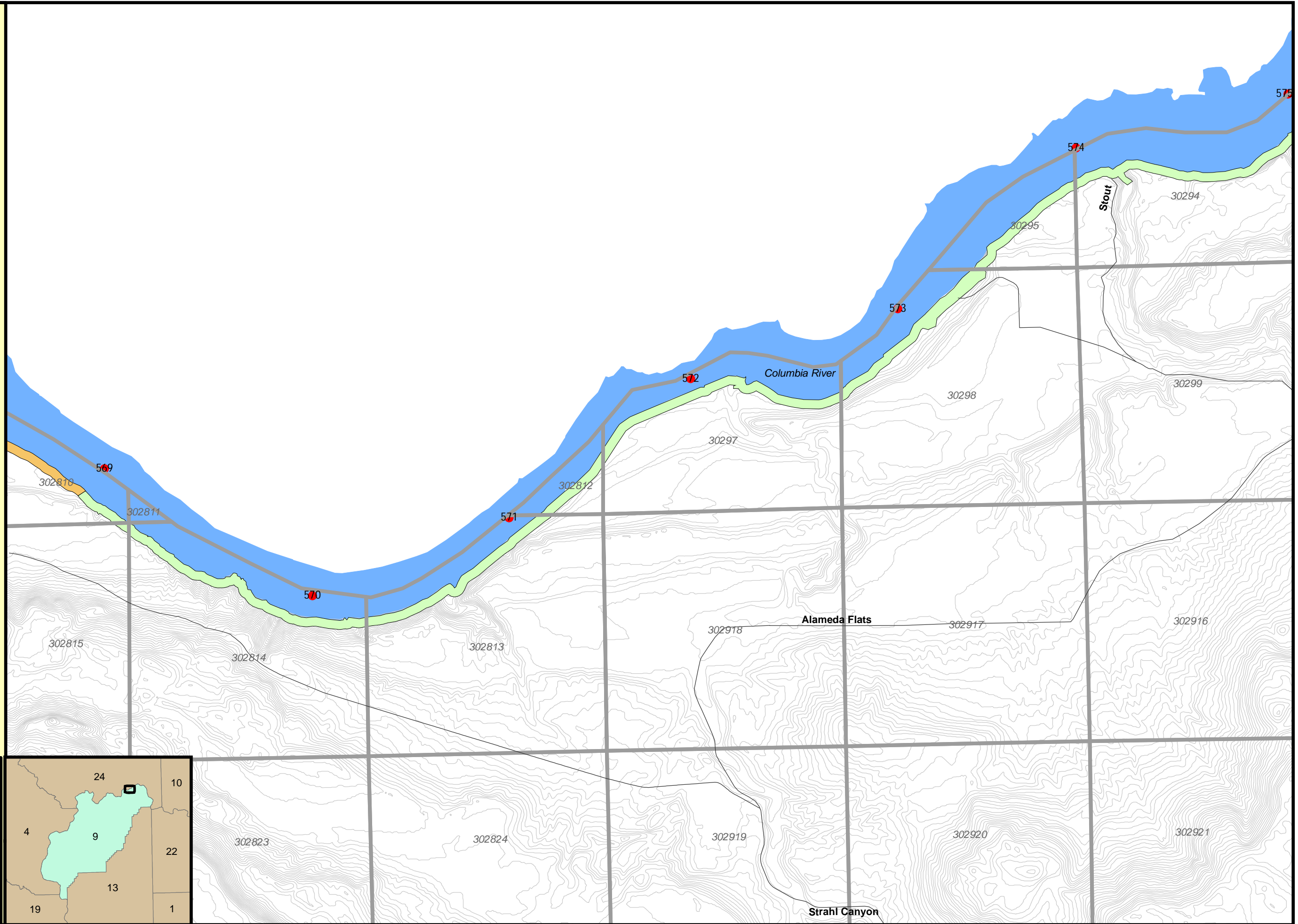

Includes Associated Wetlands

-  Railroads
-  Roads
-  Highways
-  Douglas County Cities
-  Hydro Projects
-  Urban Growth Area
-  Section Lines TRS
- Environment Designations**
-  Aquatic
-  High Intensity
-  Mixed Use
-  Natural
-  Rural Conservancy
-  Shoreline Residential
-  Urban Conservancy
-  20FTContourNE
-  Water

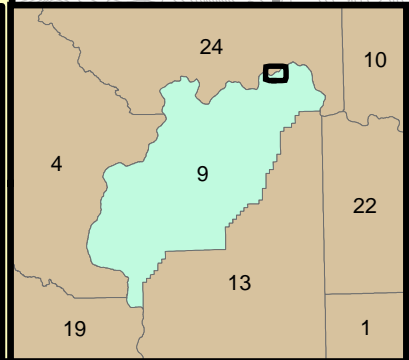
1:24,000



Date Created- 12/01/06



















**Disclaimer:**  
This map is intended for general information only. Neither ACG or Douglas County makes any claim as to the accuracy or current condition of the data represented on this map.



# Douglas County 200 ft Shoreline Environment Designations

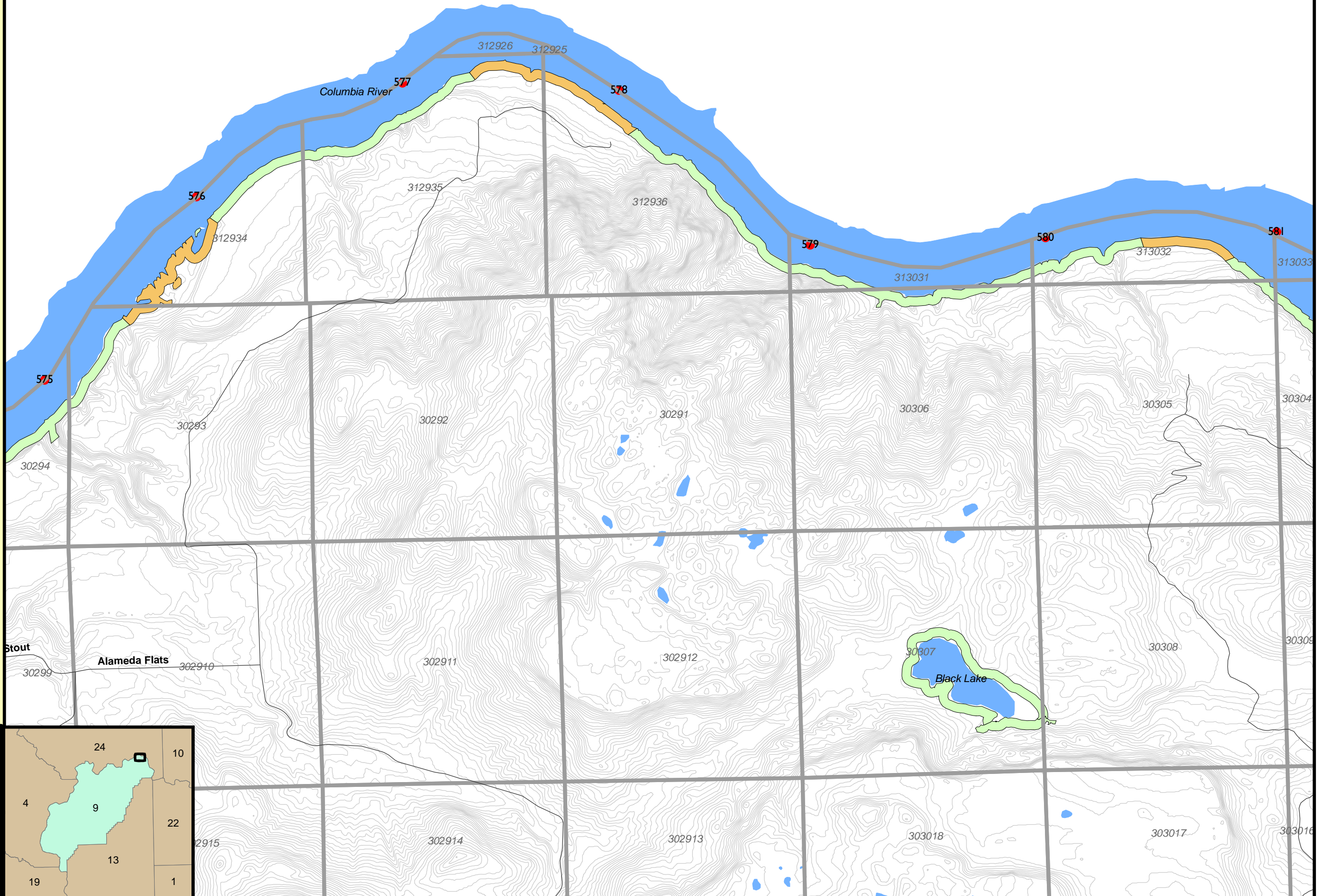
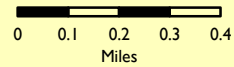
Includes Associated Wetlands

-  Railroads
-  Roads
-  Highways
-  Douglas County Cities
-  Hydro Projects
-  Urban Growth Area
-  Section Lines TRS
- Environment Designations**
-  Aquatic
-  High Intensity
-  Mixed Use
-  Natural
-  Rural Conservancy
-  Shoreline Residential
-  Urban Conservancy
-  20FTContourNE
-  Water

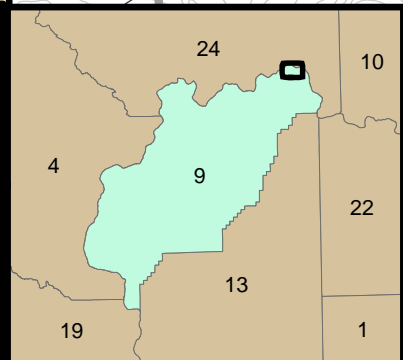
1:24,000



Date Created- 12/18/07



















**Disclaimer:**  
This map is intended for general information only. Neither ACG or Douglas County makes any claim as to the accuracy or current condition of the data represented on this map.




# Douglas County 200 ft Shoreline Environment Designations

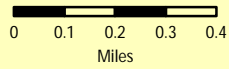
Includes Associated Wetlands

-  Railroads
-  Roads
-  Highways
-  Douglas County Cities
-  Hydro Projects
-  Urban Growth Area
-  Section Lines TRS
- Environment Designations**
-  Aquatic
-  High Intensity
-  Mixed Use
-  Natural
-  Rural Conservancy
-  Shoreline Residential
-  Urban Conservancy
-  20FTContourNE
-  Water

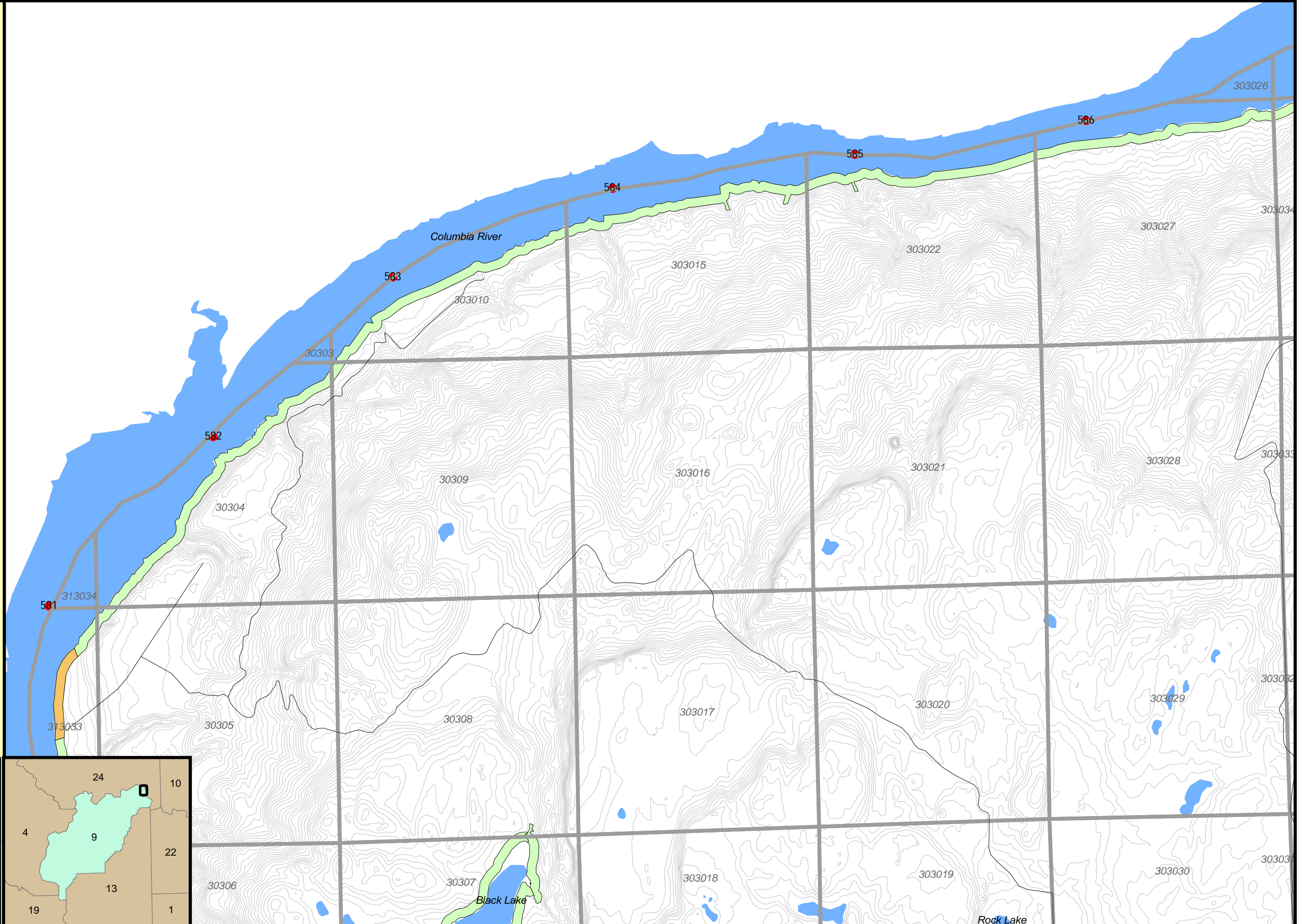
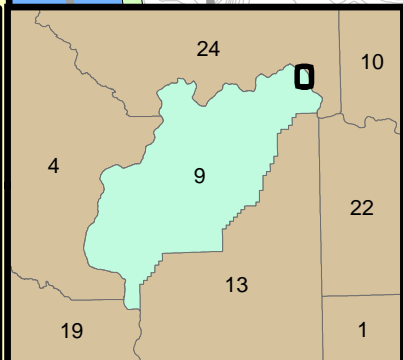
1:24,000



Date Created- 12/01/06



















**Disclaimer:**  
This map is intended for general information only. Neither ACG or Douglas County makes any claim as to the accuracy or current condition of the data represented on this map.




# Douglas County 200 ft Shoreline Environment Designations

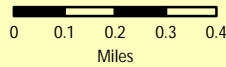
Includes Associated Wetlands

-  Railroads
-  Roads
-  Highways
-  Douglas County Cities
-  Hydro Projects
-  Urban Growth Area
-  Section Lines TRS
- Environment Designations**
-  Aquatic
-  High Intensity
-  Mixed Use
-  Natural
-  Rural Conservancy
-  Shoreline Residential
-  Urban Conservancy
-  20FTContourNE
-  Water

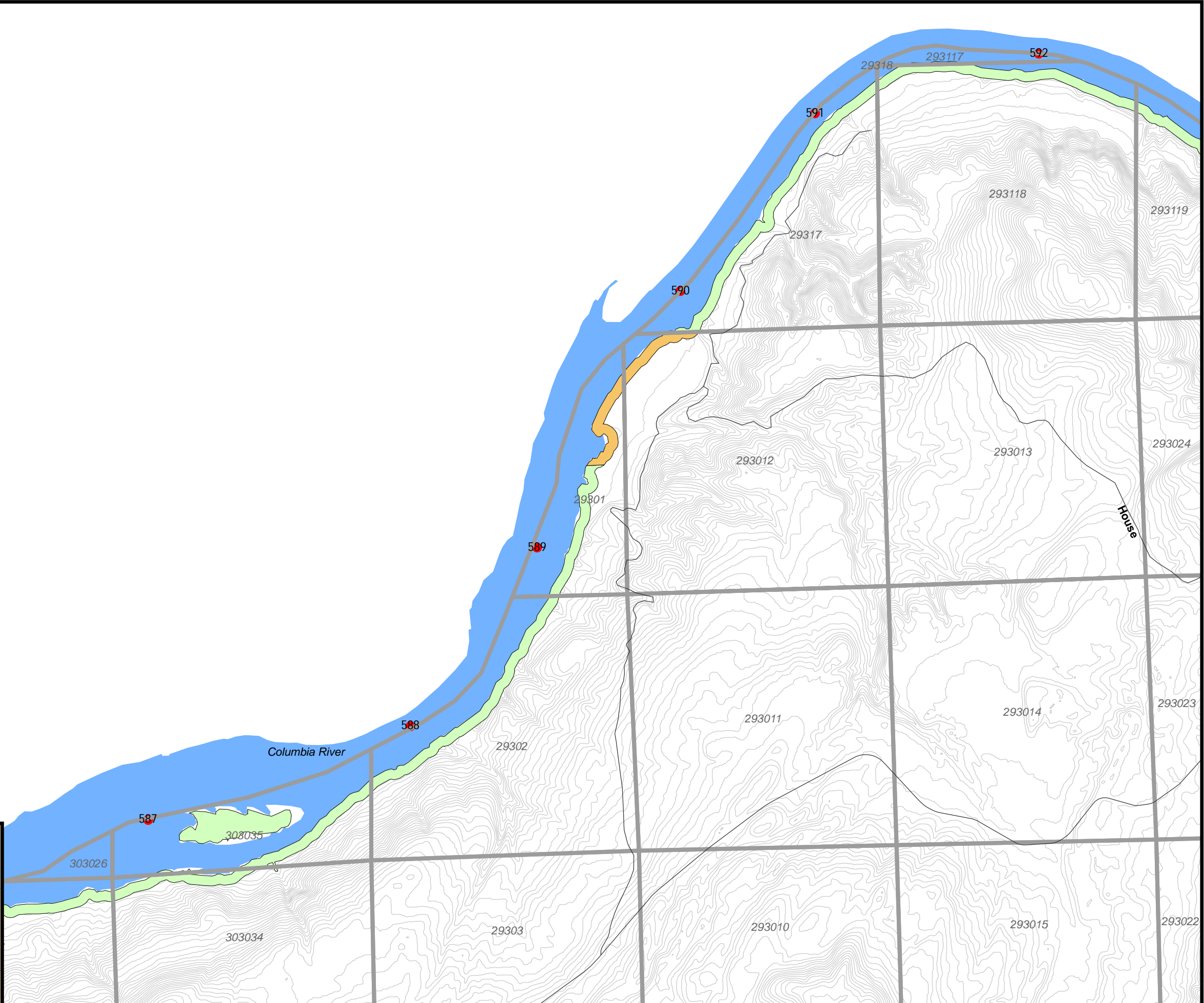
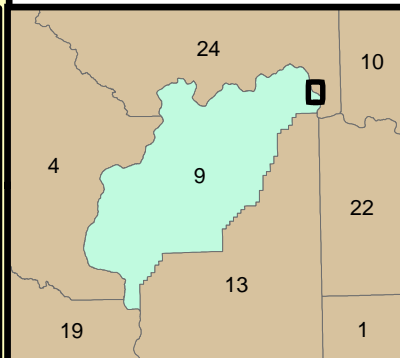
1:24,000



Date Created- 12/01/06



















**Disclaimer:**  
This map is intended for general information only. Neither ACG or Douglas County makes any claim as to the accuracy or current condition of the data represented on this map.




# Douglas County 200 ft Shoreline Environment Designations

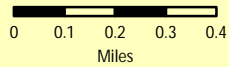
Includes Associated Wetlands

-  Railroads
-  Roads
-  Highways
-  Douglas County Cities
-  Hydro Projects
-  Urban Growth Area
-  Section Lines TRS
- Environment Designations**
-  Aquatic
-  High Intensity
-  Mixed Use
-  Natural
-  Rural Conservancy
-  Shoreline Residential
-  Urban Conservancy
-  20FTContourNE
-  Water

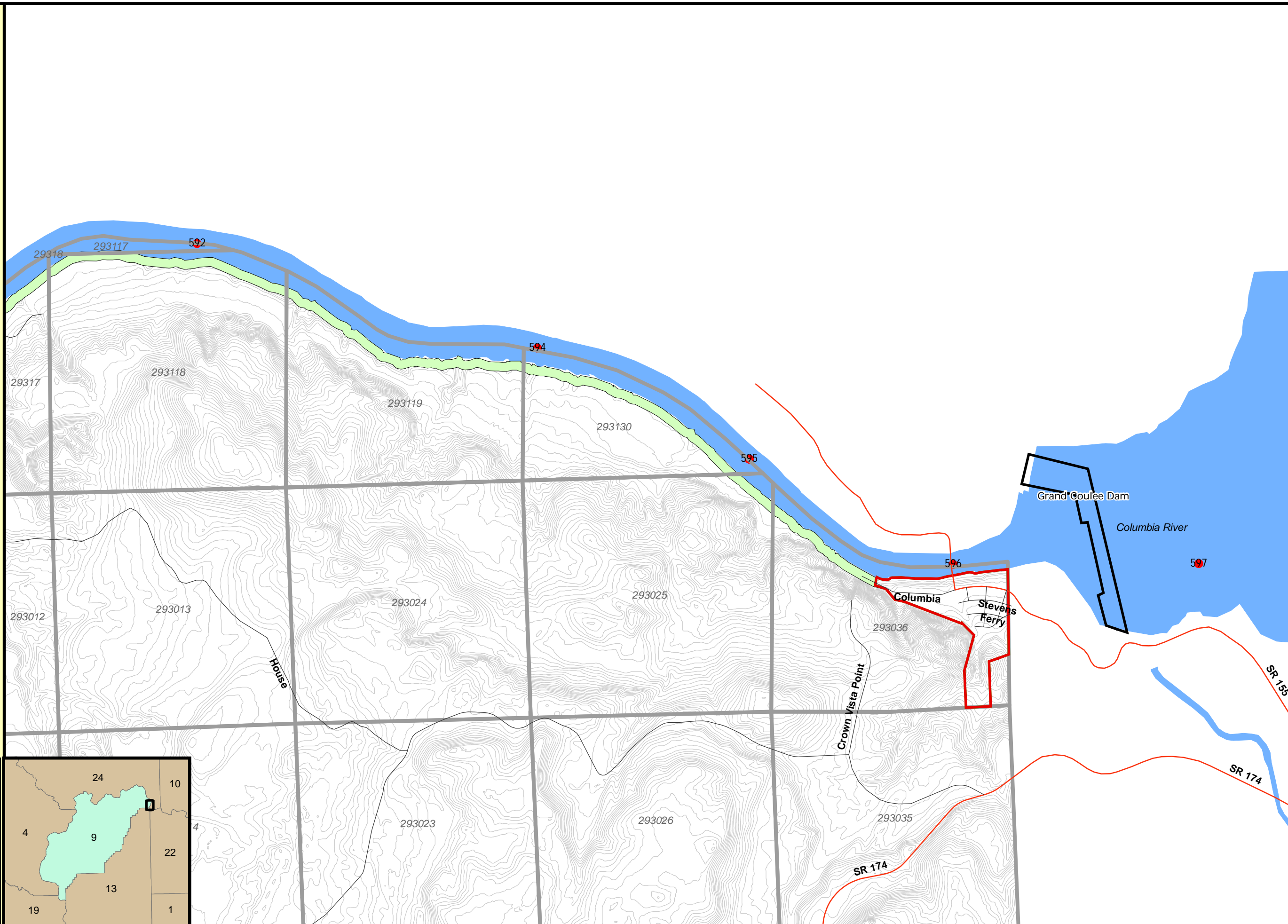
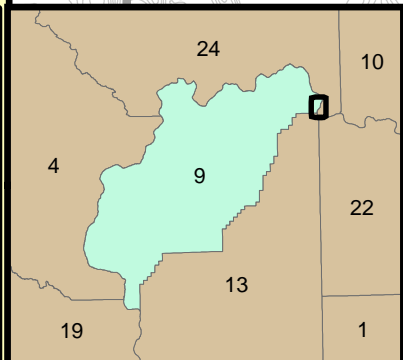
1:24,000



Date Created- 12/01/06



















**Disclaimer:**  
This map is intended for general information only. Neither ACG or Douglas County makes any claim as to the accuracy or current condition of the data represented on this map.



# Douglas County 200 ft Shoreline Environment Designations

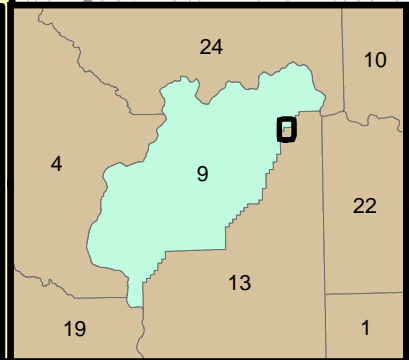
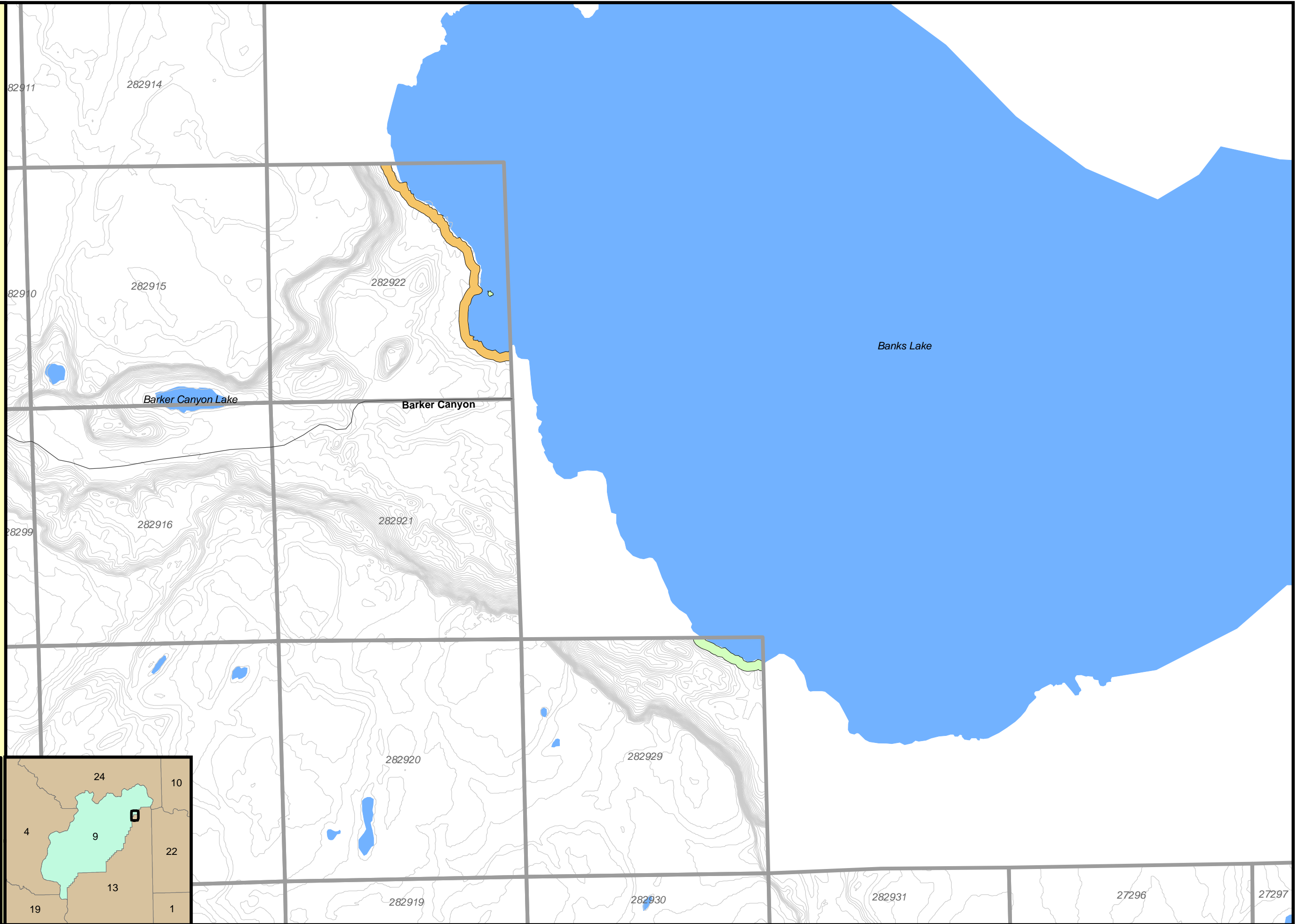

Includes Associated Wetlands

-  Railroads
-  Roads
-  Highways
-  Douglas County Cities
-  Hydro Projects
-  Urban Growth Area
-  Section Lines TRS
- Environment Designations**
-  Aquatic
-  High Intensity
-  Mixed Use
-  Natural
-  Rural Conservancy
-  Shoreline Residential
-  Urban Conservancy
-  20FTContourNE
-  Water

1:24,000



















Date Created- 12/01/06




**Disclaimer:**  
This map is intended for general information only. Neither ACG or Douglas County makes any claim as to the accuracy or current condition of the data represented on this map.

# Douglas County 200 ft Shoreline Environment Designations

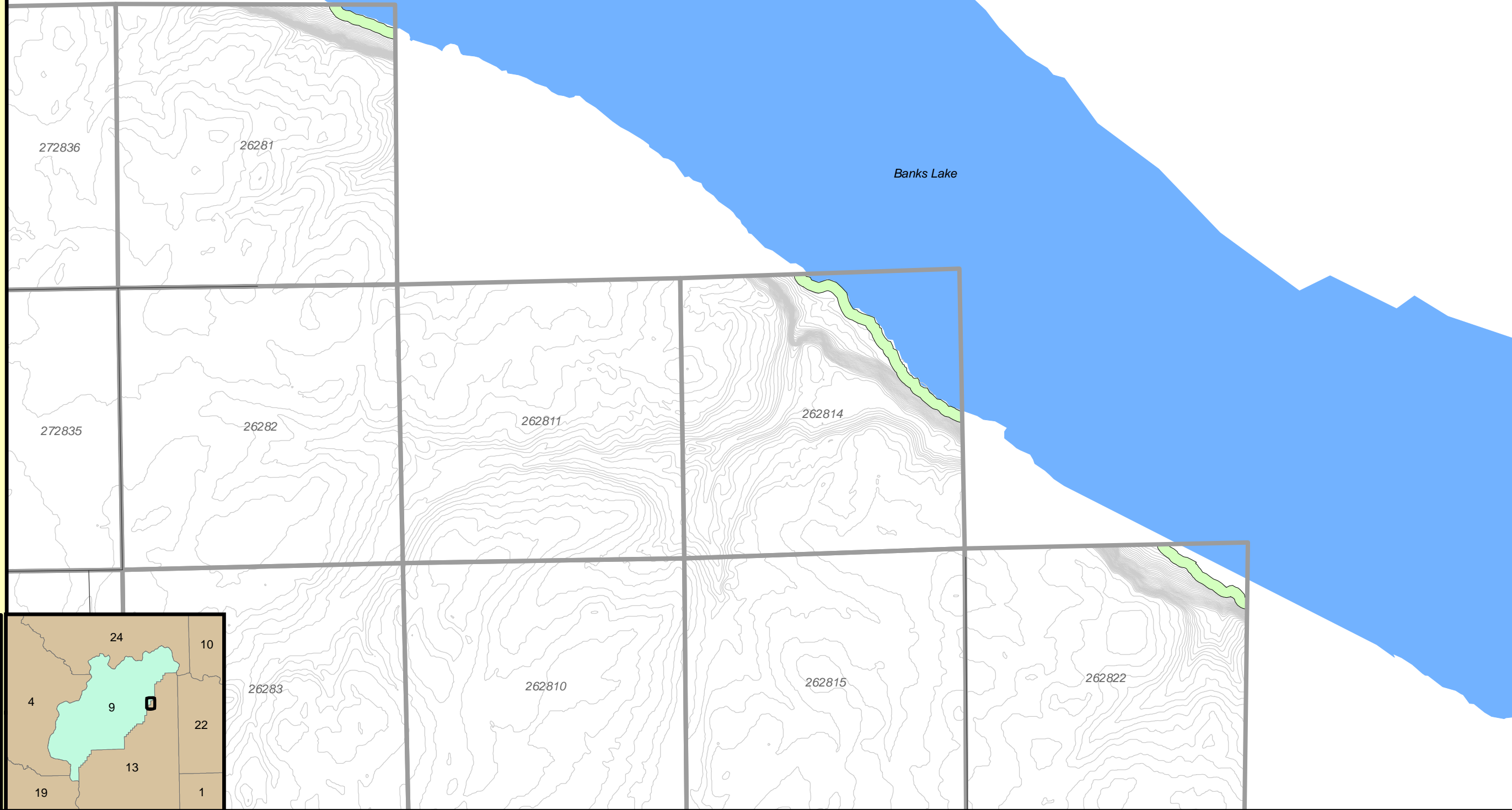
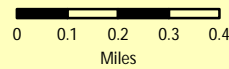
Includes Associated Wetlands

-  Railroads
-  Roads
-  Highways
-  Douglas County Cities
-  Hydro Projects
-  Urban Growth Area
-  Section Lines TRS
- Environment Designations**
-  Aquatic
-  High Intensity
-  Mixed Use
-  Natural
-  Rural Conservancy
-  Shoreline Residential
-  Urban Conservancy
-  20FTContourNE
-  Water

1:24,000



















Date Created- 12/01/06




**Disclaimer:**  
This map is intended for general information only. Neither ACG or Douglas County makes any claim as to the accuracy or current condition of the data represented on this map.

# Douglas County 200 ft Shoreline Environment Designations

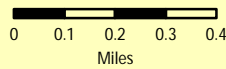
Includes Associated Wetlands

-  Railroads
-  Roads
-  Highways
-  Douglas County Cities
-  Hydro Projects
-  Urban Growth Area
-  Section Lines TRS
- Environment Designations**
-  Aquatic
-  High Intensity
-  Mixed Use
-  Natural
-  Rural Conservancy
-  Shoreline Residential
-  Urban Conservancy
-  20FTContourNE
-  Water

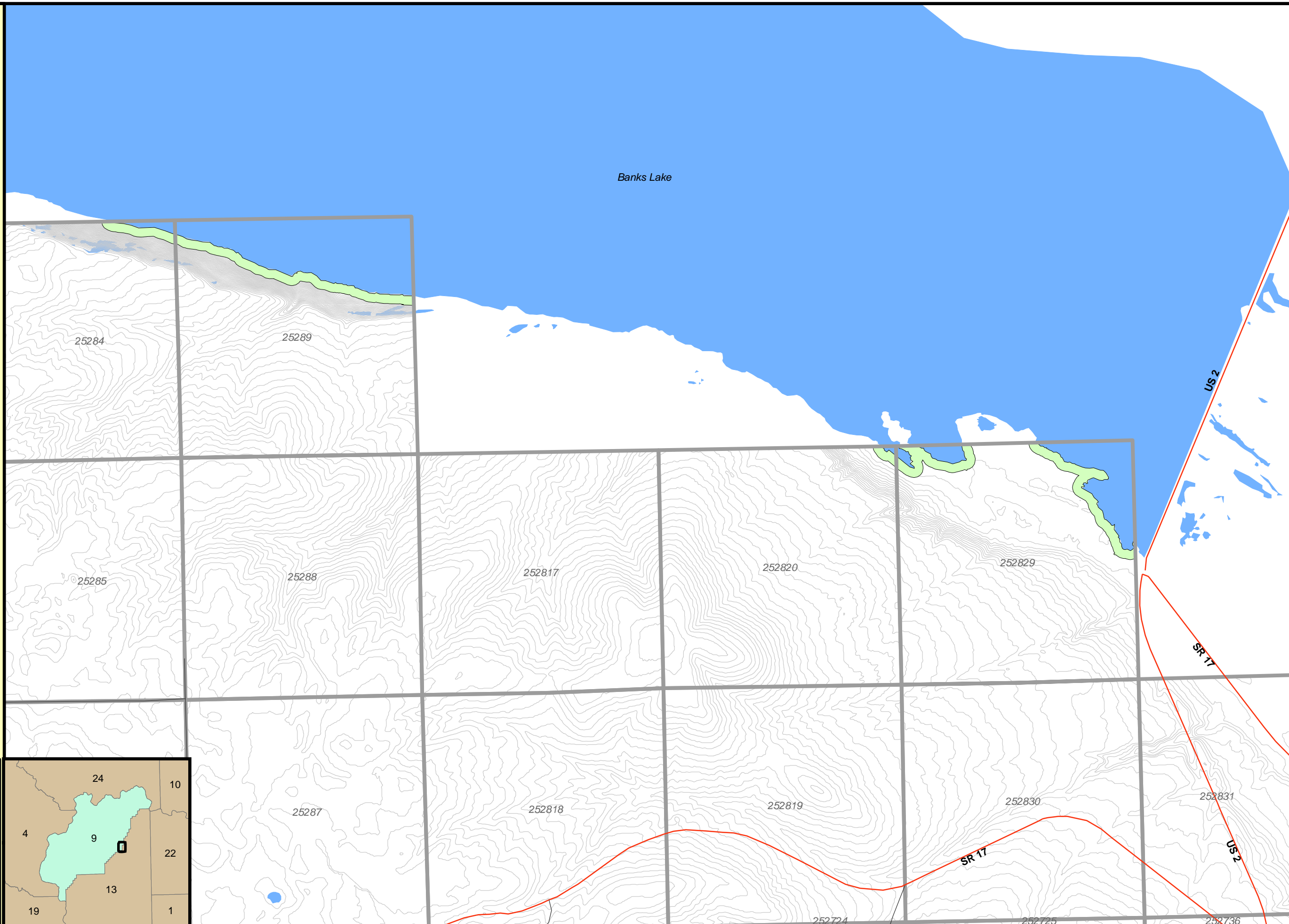
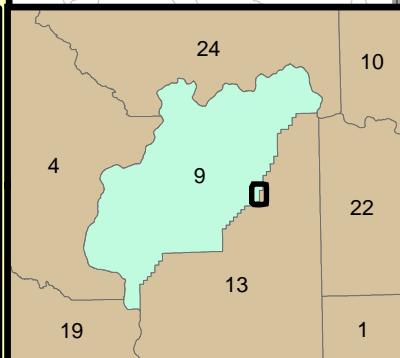
1:24,000



Date Created- 12/01/06



















**Disclaimer:**  
This map is intended for general information only. Neither ACG or Douglas County makes any claim as to the accuracy or current condition of the data represented on this map.




# Douglas County 200 ft Shoreline Environment Designations


Includes Associated Wetlands

-  Railroads
-  Roads
-  Highways
-  Douglas County Cities
-  Hydro Projects
-  Urban Growth Area
-  Section Lines TRS
- Environment Designations**
-  Aquatic
-  High Intensity
-  Mixed Use
-  Natural
-  Rural Conservancy
-  Shoreline Residential
-  Urban Conservancy
-  20FTContourNE
-  Water

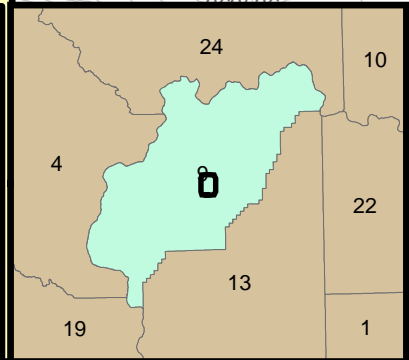
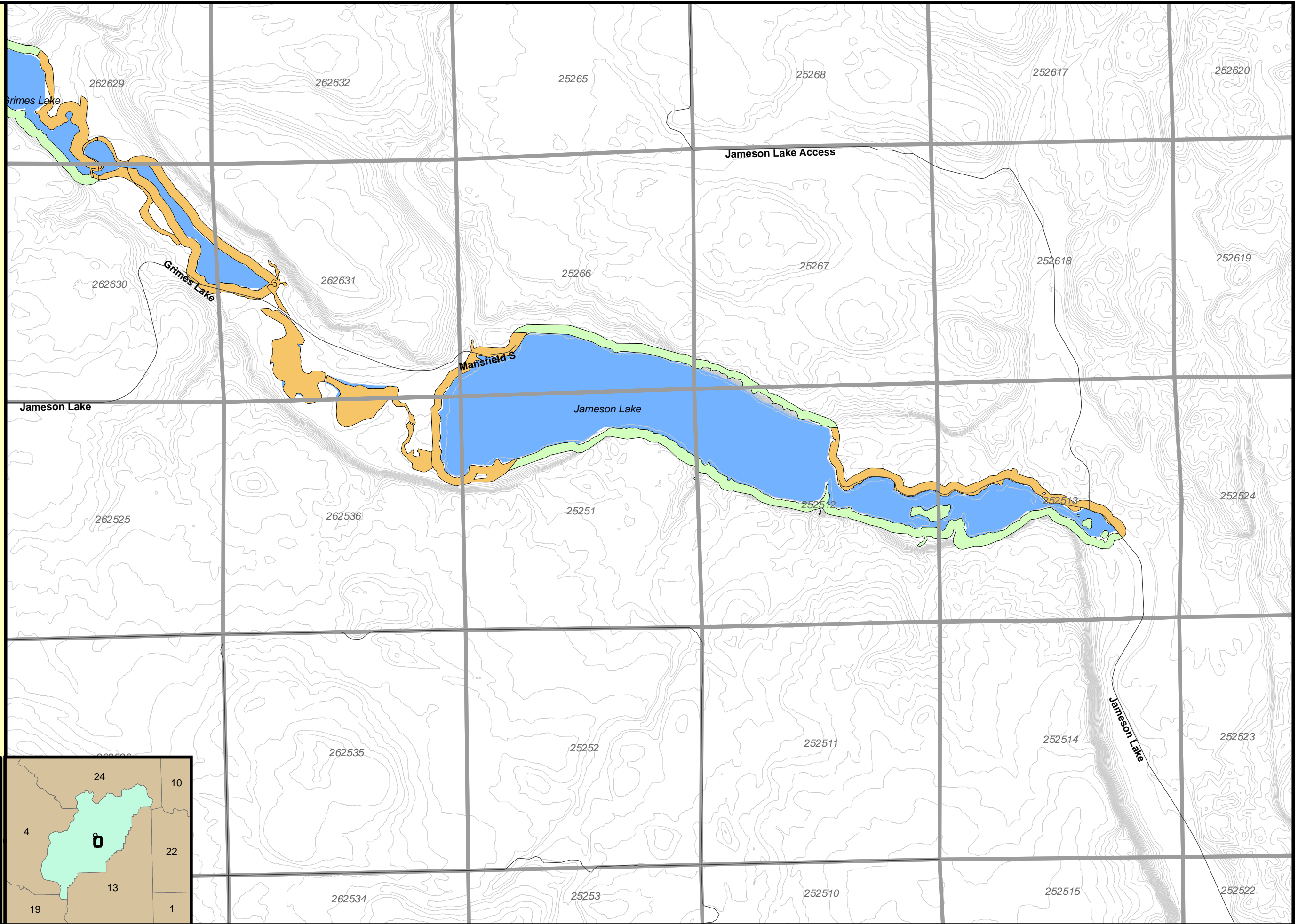
1:24,000



Date Created- 12/01/06



















**Disclaimer:**  
This map is intended for general information only. Neither ACG or Douglas County makes any claim as to the accuracy or current condition of the data represented on this map.




# Douglas County 200 ft Shoreline Environment Designations

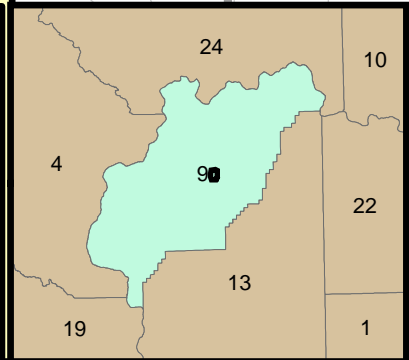
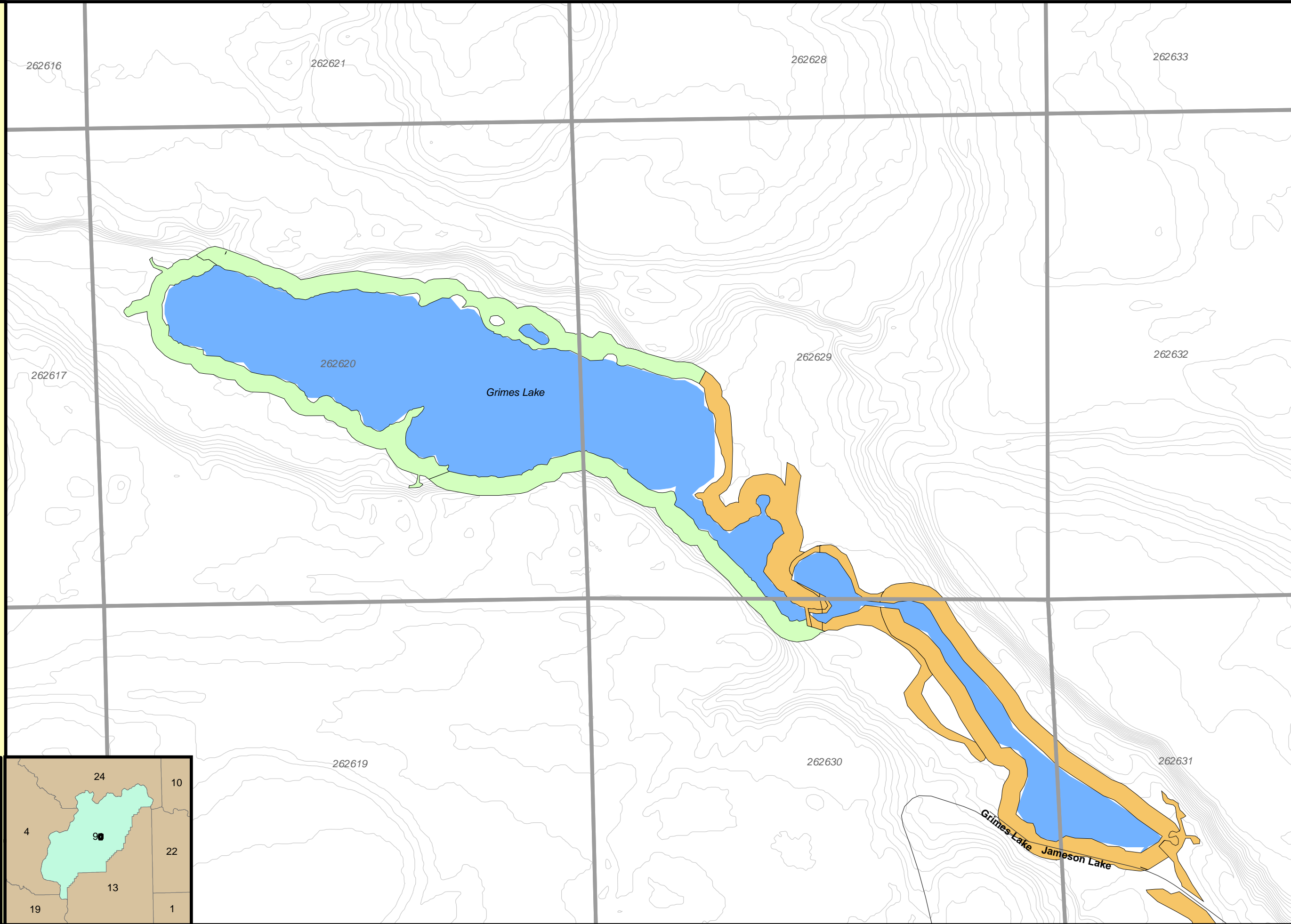

Includes Associated Wetlands

-  Railroads
-  Roads
-  Highways
-  Douglas County Cities
-  Hydro Projects
-  Urban Growth Area
-  Section Lines TRS
- Environment Designations**
-  Aquatic
-  High Intensity
-  Mixed Use
-  Natural
-  Rural Conservancy
-  Shoreline Residential
-  Urban Conservancy
-  20FTContourNE
-  Water

1:12,000



















Date Created- 12/01/06



**Disclaimer:**  
This map is intended for general information only. Neither ACG or Douglas County makes any claim as to the accuracy or current condition of the data represented on this map.

# Douglas County 200 ft Shoreline Environment Designations

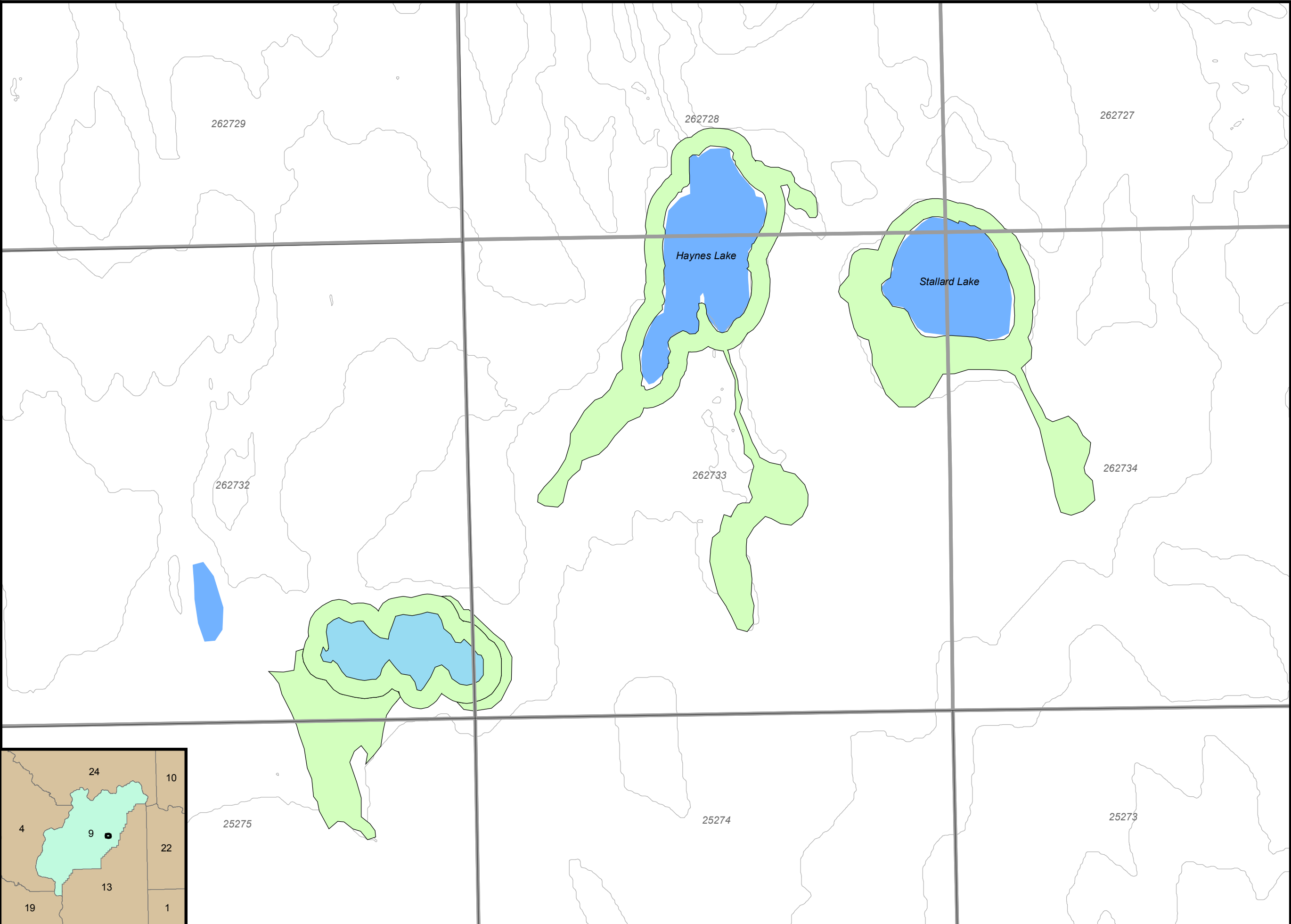
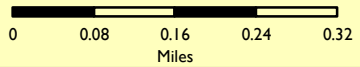
Includes Associated Wetlands

-  Railroads
-  Roads
-  Highways
-  Douglas County Cities
-  Hydro Projects
-  Urban Growth Area
-  Section Lines TRS
- Environment Designations**
-  Aquatic
-  High Intensity
-  Mixed Use
-  Natural
-  Rural Conservancy
-  Shoreline Residential
-  Urban Conservancy
-  20FTContourNE
-  Water

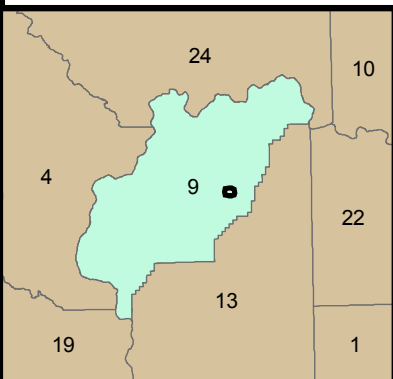
1:12,000



Date Created- 3/15/07



















**Disclaimer:**  
This map is intended for general information only. Neither ACG or Douglas County makes any claim as to the accuracy or current condition of the data represented on this map.



# Douglas County 200 ft Shoreline Environment Designations


Includes Associated Wetlands

-  Railroads
-  Roads
-  Highways
-  Douglas County Cities
-  Hydro Projects
-  Urban Growth Area
-  Section Lines TRS
- Environment Designations**
-  Aquatic
-  High Intensity
-  Mixed Use
-  Natural
-  Rural Conservancy
-  Shoreline Residential
-  Urban Conservancy
-  20FTContourNE
-  Water

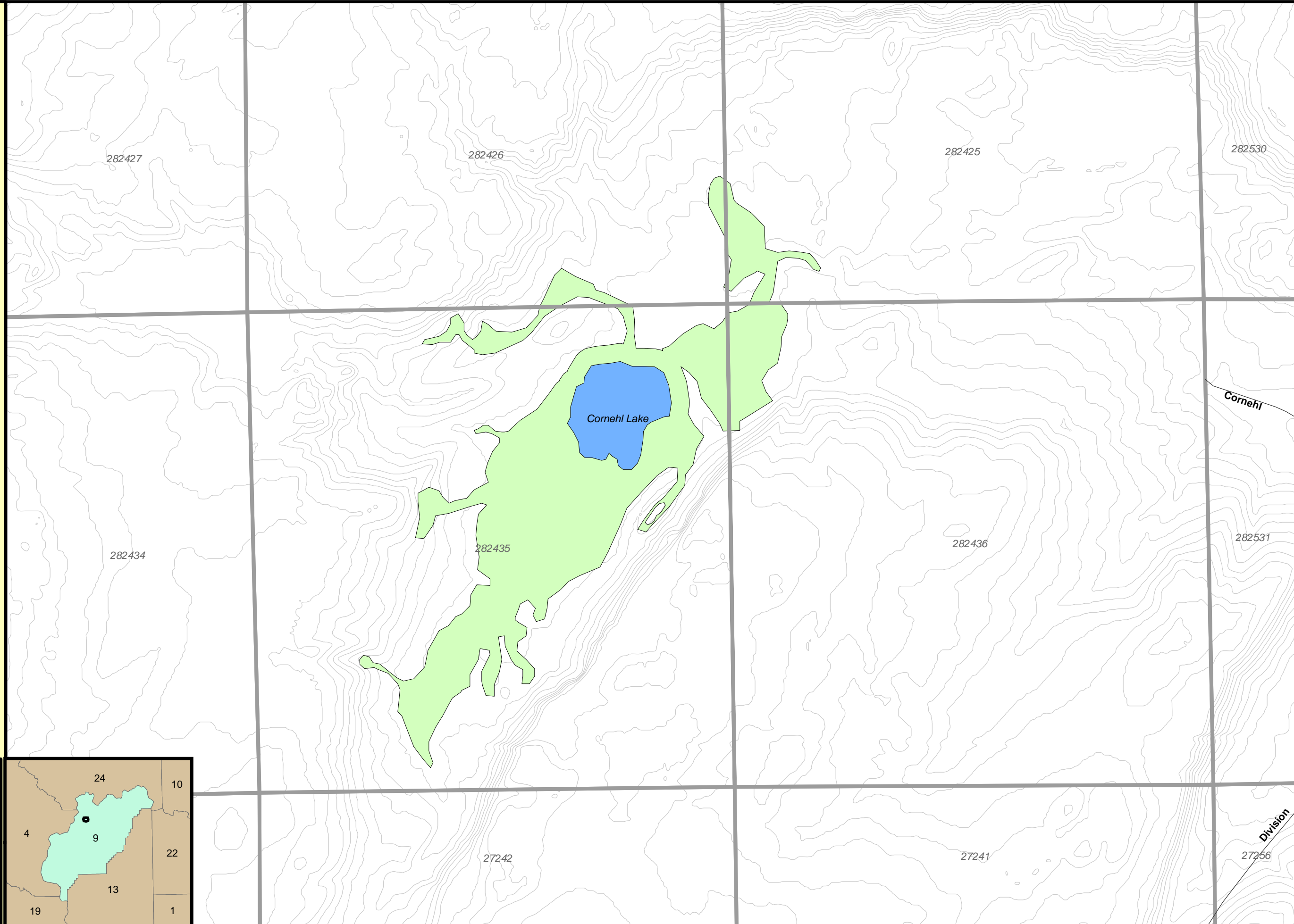
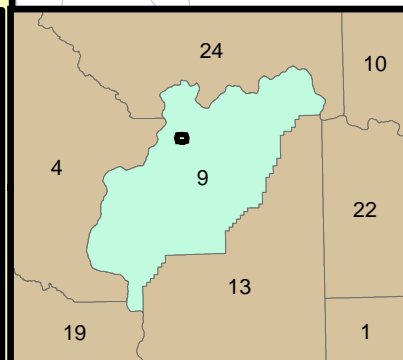
1:12,000



Date Created- 12/01/06



















**Disclaimer:**  
This map is intended for general information only. Neither ACG or Douglas County makes any claim as to the accuracy or current condition of the data represented on this map.





# Douglas County 200 ft Shoreline Environment Designations

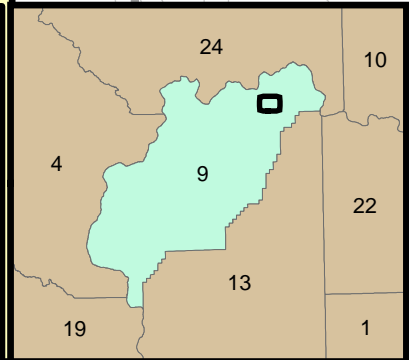
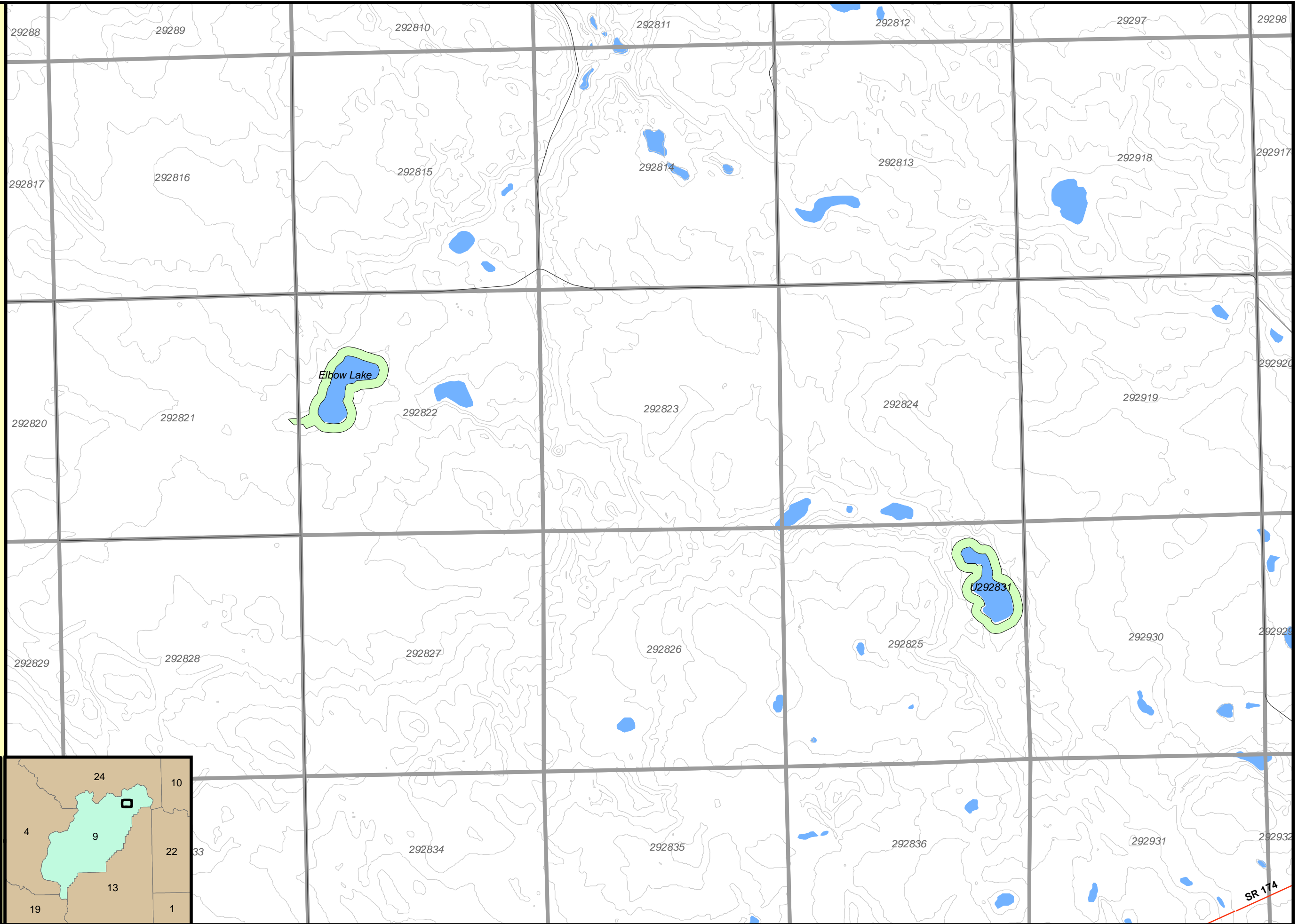

Includes Associated Wetlands

-  Railroads
-  Roads
-  Highways
-  Douglas County Cities
-  Hydro Projects
-  Urban Growth Area
-  Section Lines TRS
- Environment Designations**
-  Aquatic
-  High Intensity
-  Mixed Use
-  Natural
-  Rural Conservancy
-  Shoreline Residential
-  Urban Conservancy
-  20FTContourNE
-  Water

1:24,000



















Date Created- 12/01/06



**Disclaimer:**  
This map is intended for general information only. Neither ACG or Douglas County makes any claim as to the accuracy or current condition of the data represented on this map.

# Douglas County 200 ft Shoreline Environment Designations

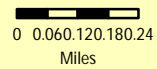
Includes Associated Wetlands

-  Railroads
-  Roads
-  Highways
-  Douglas County Cities
-  Hydro Projects
-  Urban Growth Area
-  Section Lines TRS
- Environment Designations**
-  Aquatic
-  High Intensity
-  Mixed Use
-  Natural
-  Rural Conservancy
-  Shoreline Residential
-  Urban Conservancy
-  20FTContourNE
-  Water

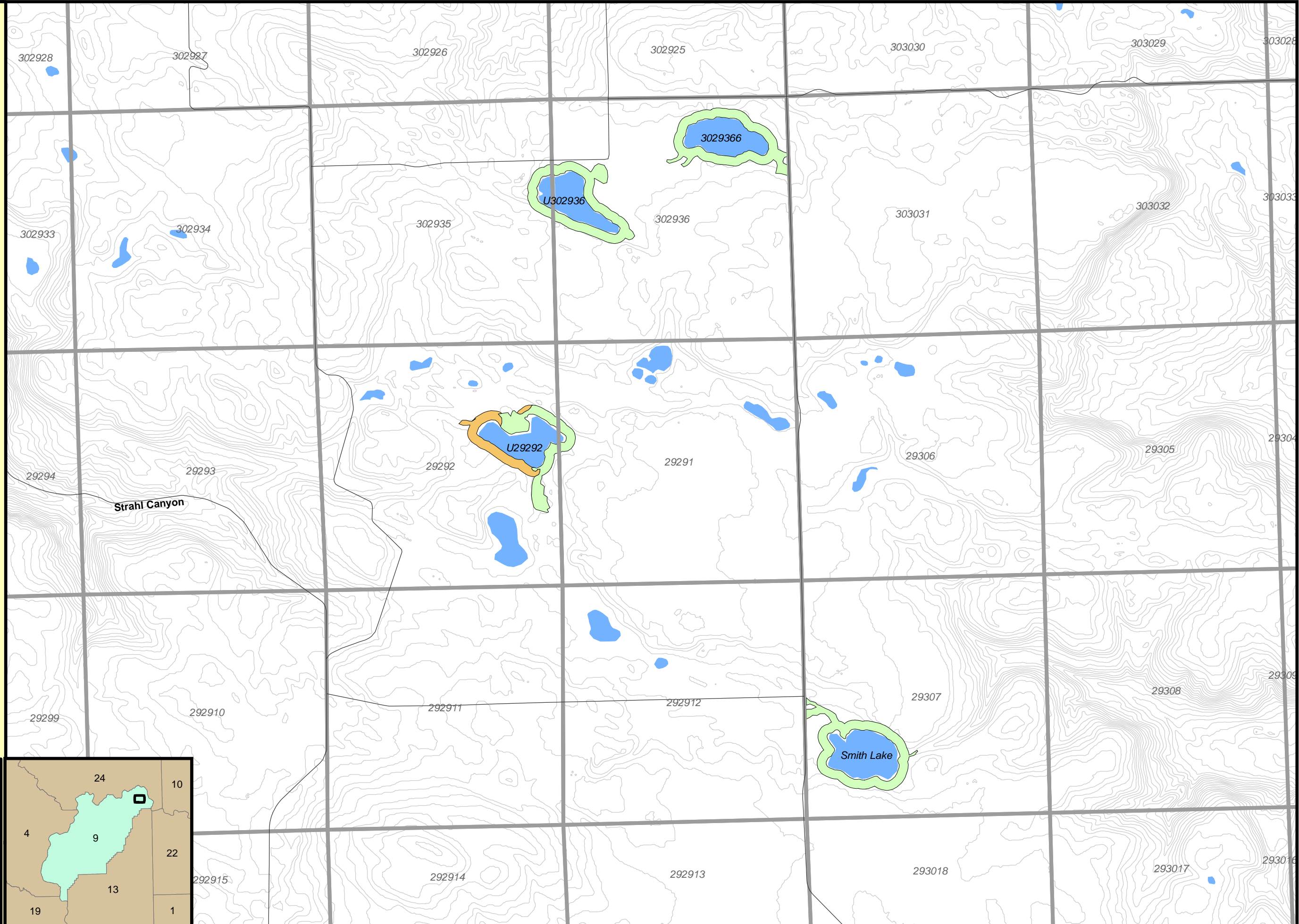
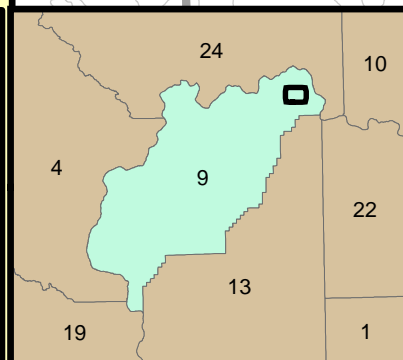
1:24,000



Date Created- 12/01/06



















**Disclaimer:**  
This map is intended for general information only. Neither ACG or Douglas County makes any claim as to the accuracy or current condition of the data represented on this map.



# Douglas County 200 ft Shoreline Environment Designations

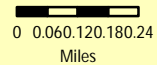
Includes Associated Wetlands

-  Railroads
-  Roads
-  Highways
-  Douglas County Cities
-  Hydro Projects
-  Urban Growth Area
-  Section Lines TRS
- Environment Designations**
-  Aquatic
-  High Intensity
-  Mixed Use
-  Natural
-  Rural Conservancy
-  Shoreline Residential
-  Urban Conservancy
-  20FTContourNE
-  Water

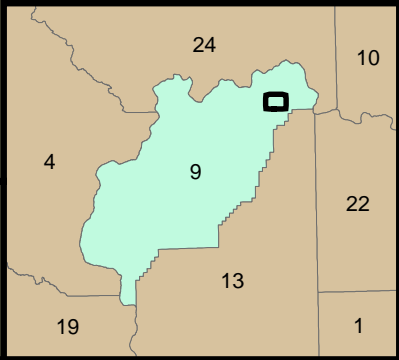
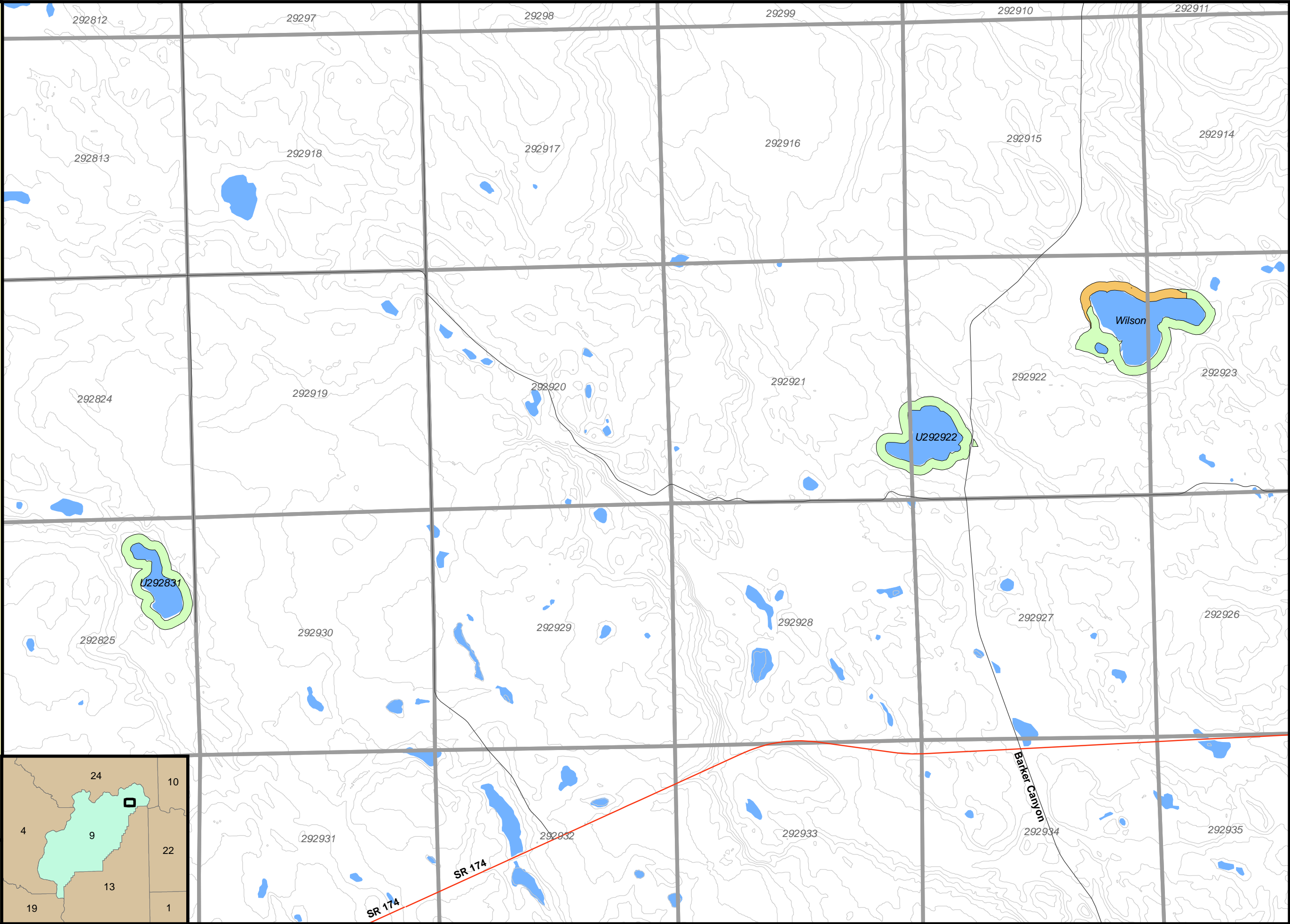
1:24,000



Date Created- 12/01/06



















**Disclaimer:**  
This map is intended for general information only. Neither ACG or Douglas County makes any claim as to the accuracy or current condition of the data represented on this map.



# Douglas County 200 ft Shoreline Environment Designations

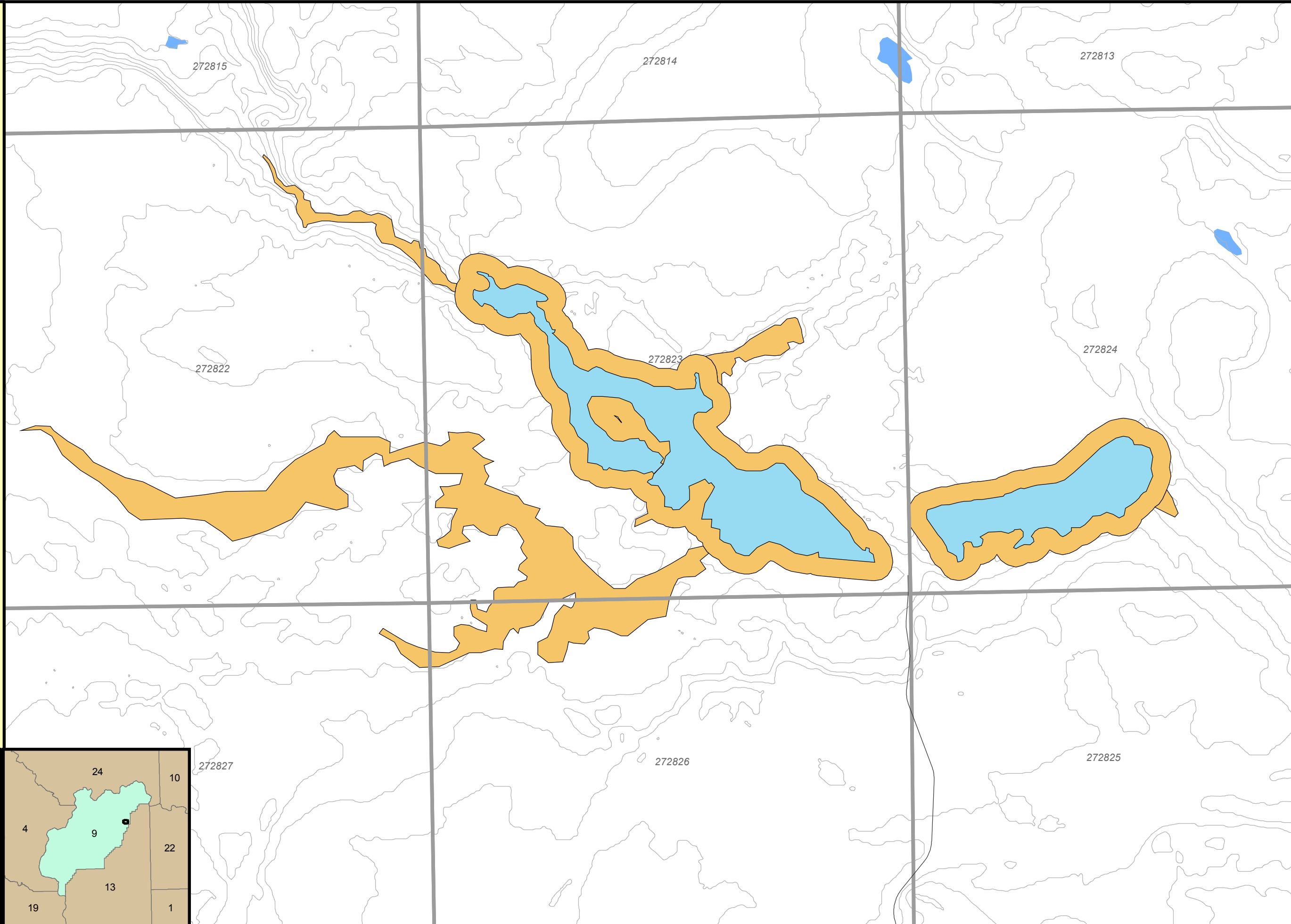

Includes Associated Wetlands

-  Railroads
-  Roads
-  Highways
-  Douglas County Cities
-  Hydro Projects
-  Urban Growth Area
-  Section Lines TRS
- Environment Designations**
-  Aquatic
-  High Intensity
-  Mixed Use
-  Natural
-  Rural Conservancy
-  Shoreline Residential
-  Urban Conservancy
-  20FTContourNE
-  Water

1:12,000



Date Created- 3/15/07



**Disclaimer:**  
This map is intended for general information only. Neither ACG or Douglas County makes any claim as to the accuracy or current condition of the data represented on this map.

